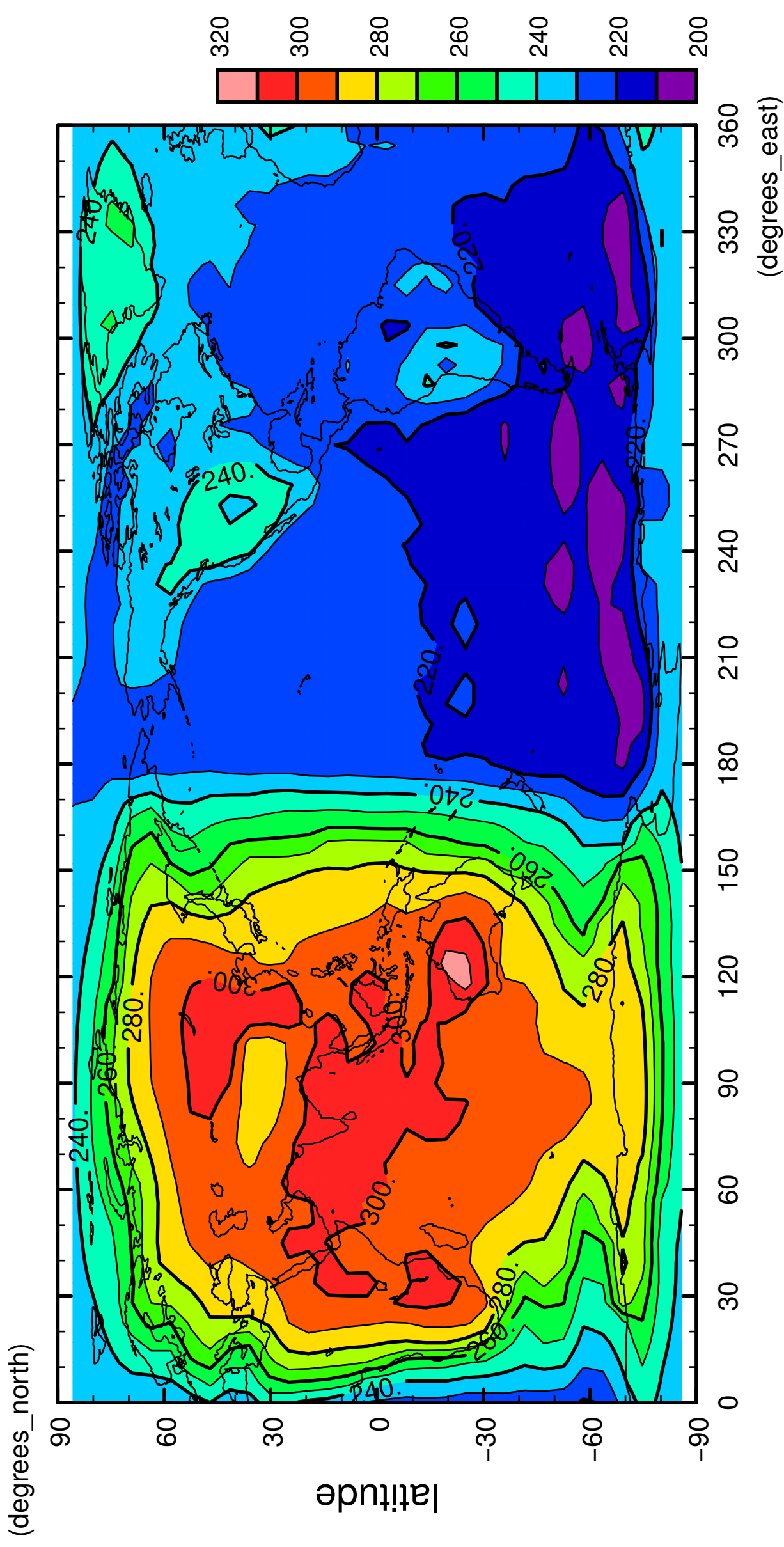


1/12

surface temperature

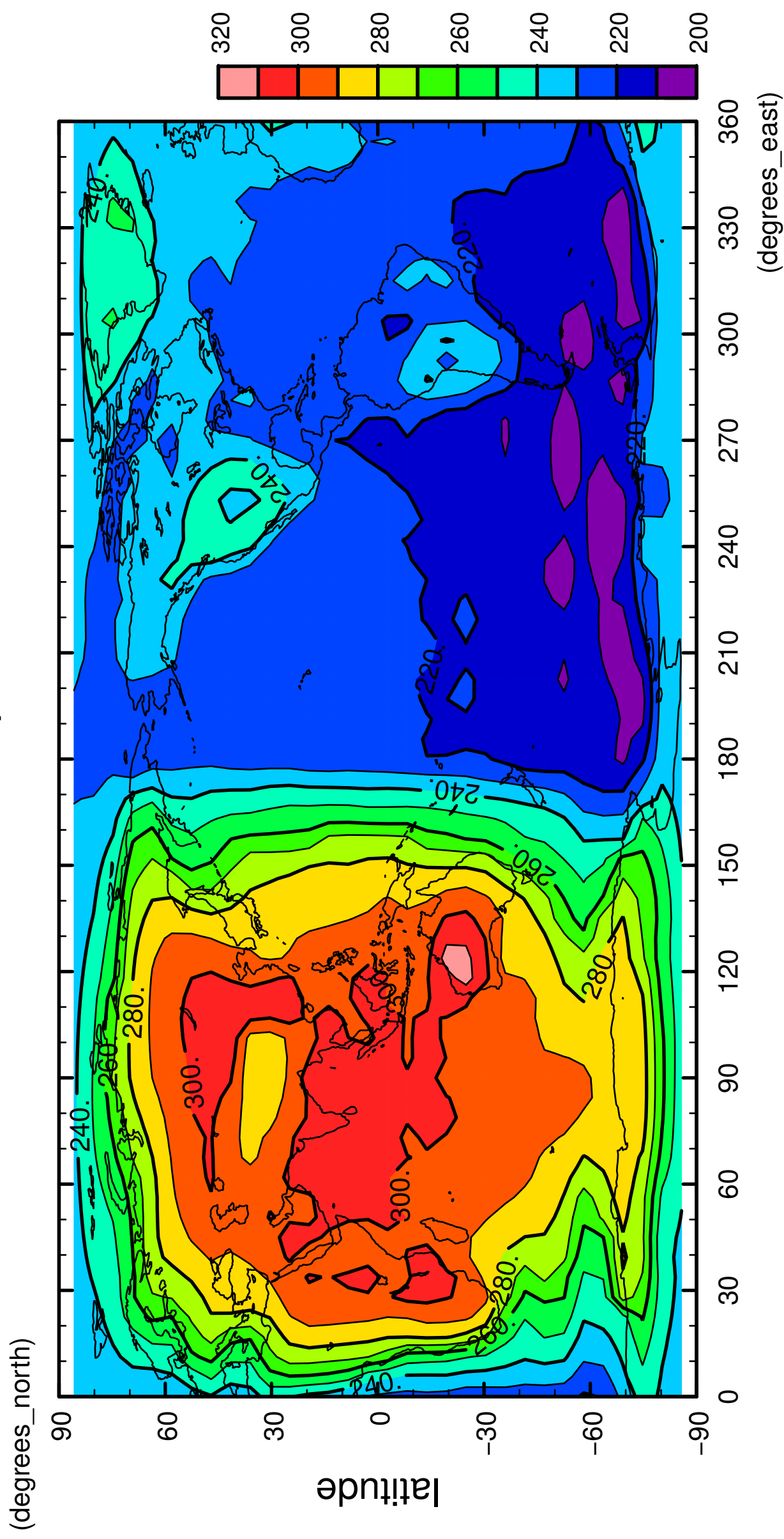


longitude

CONTOUR INTERVAL = 1.000E+01

2/12

surface temperature

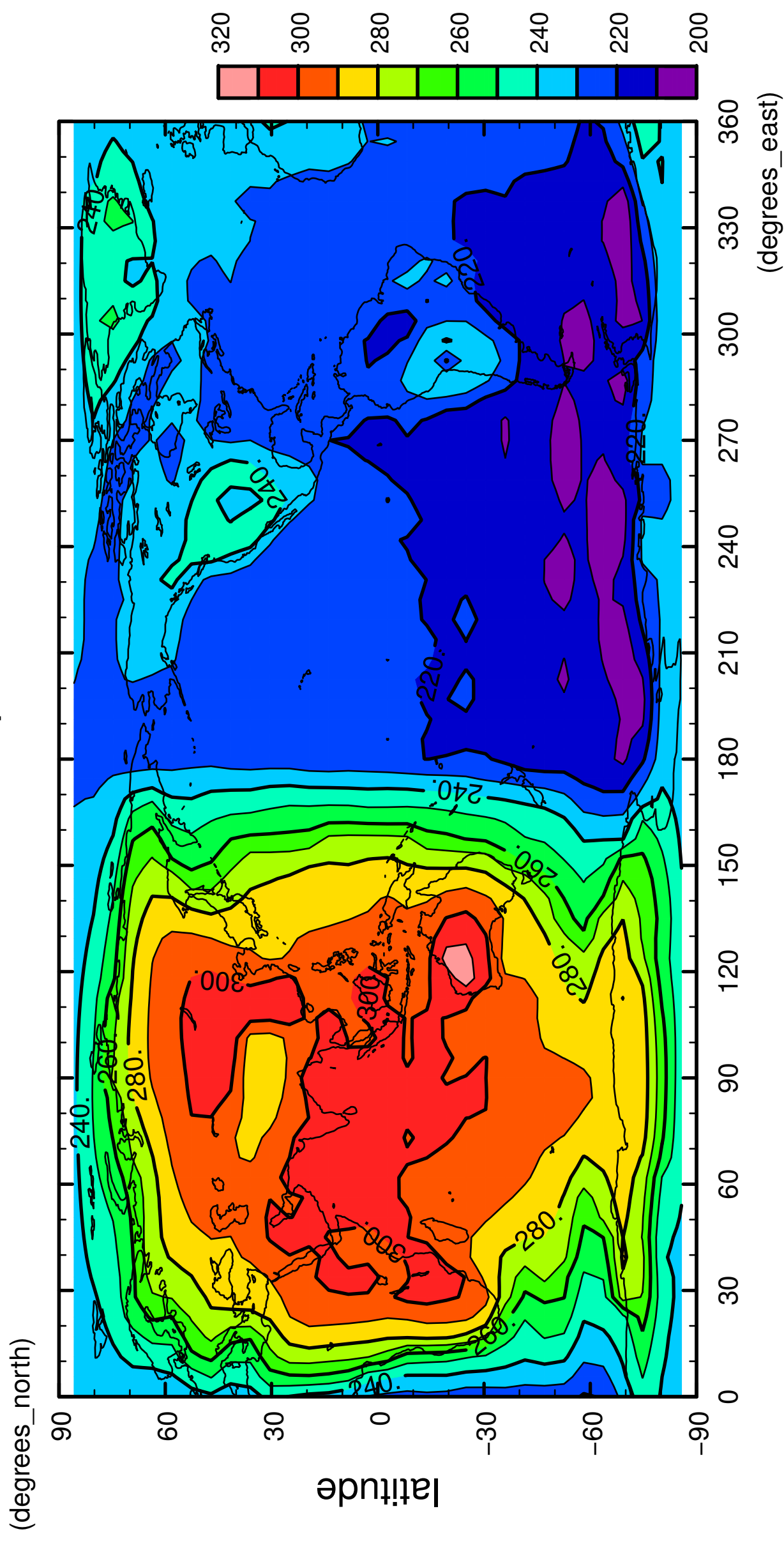


longitude

CONTOUR INTERVAL = 1.000E+01

3/12

surface temperature

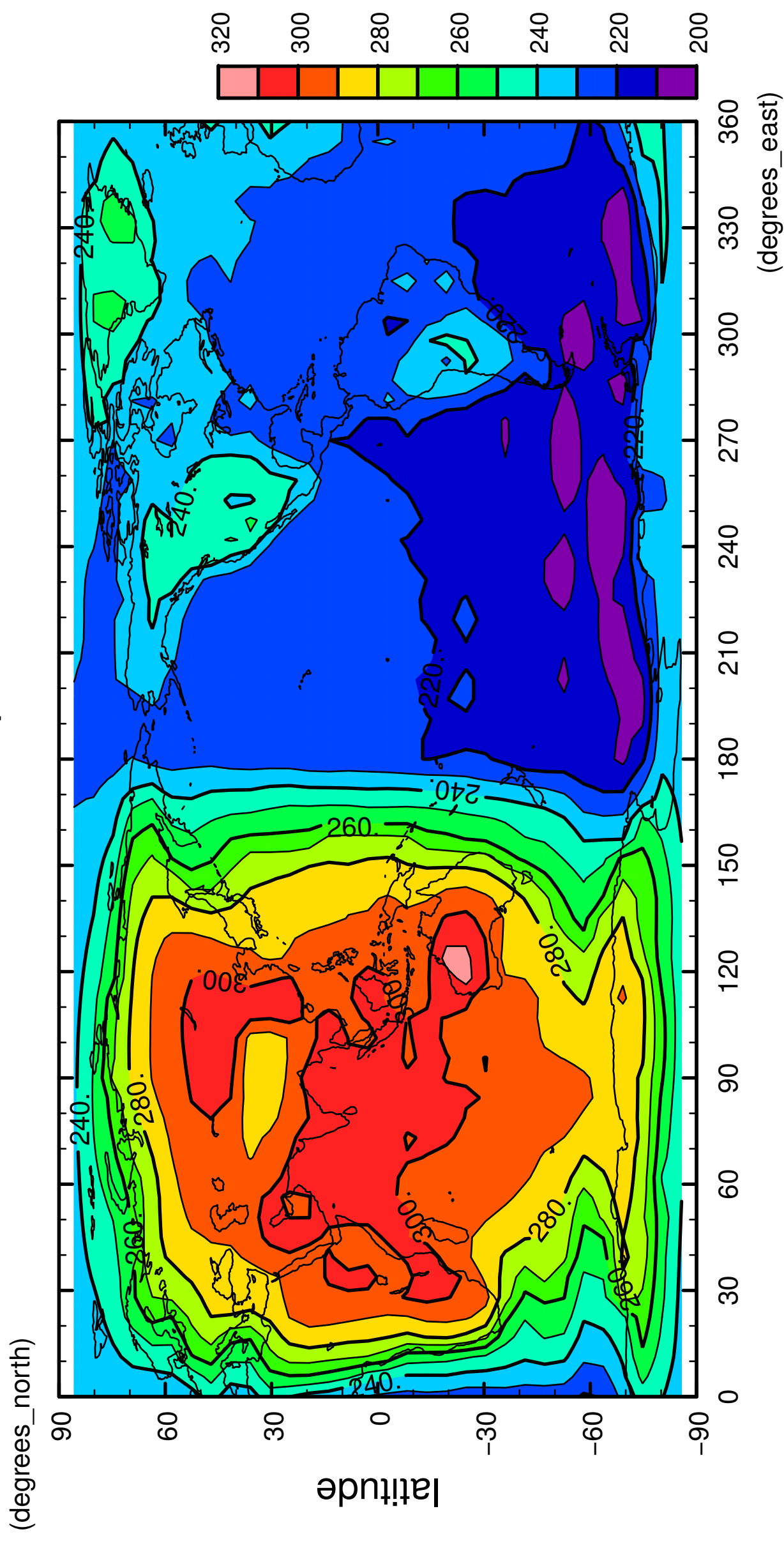


longitude

CONTOUR INTERVAL = 1.000E+01

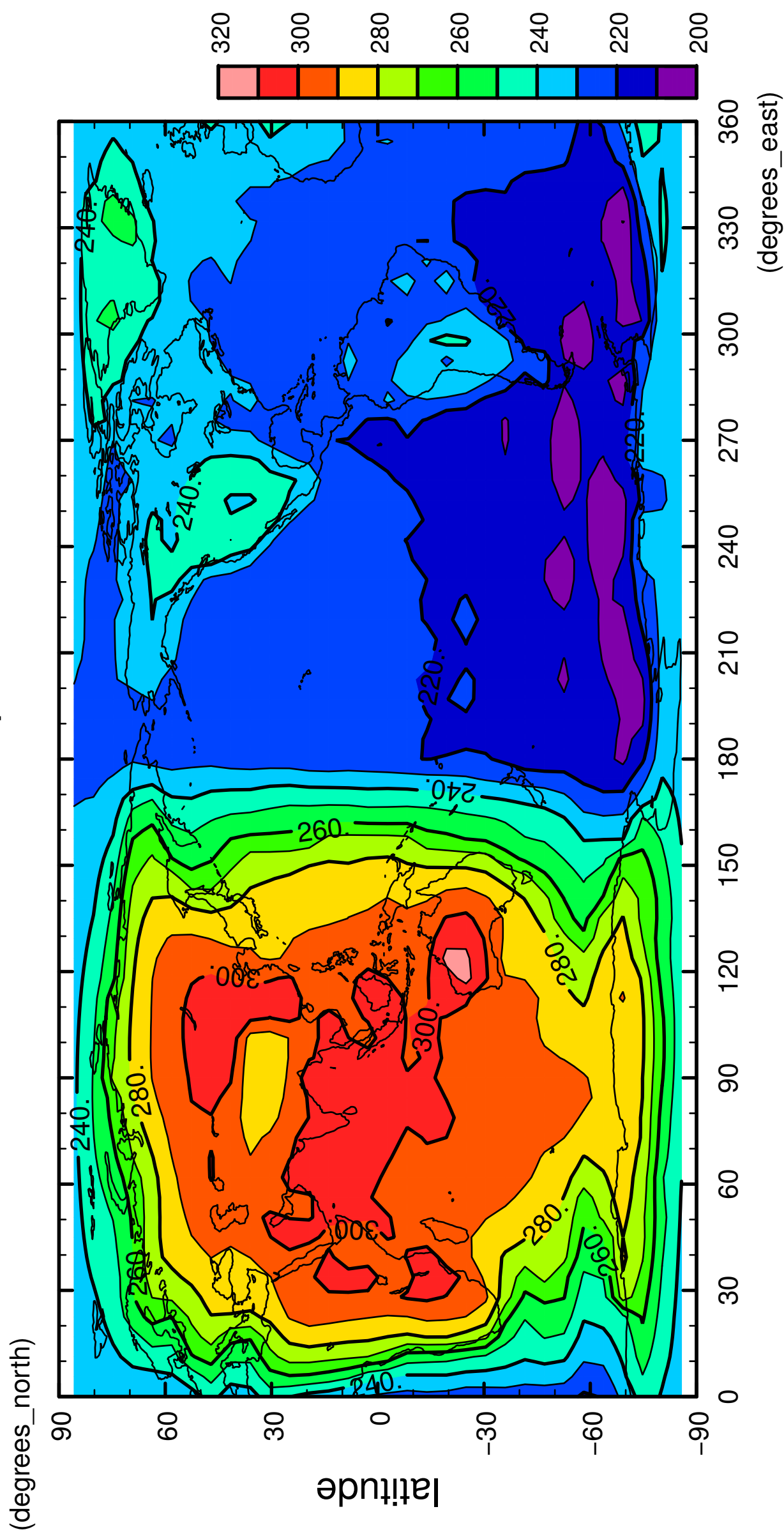
4/12

surface temperature



5/12

surface temperature

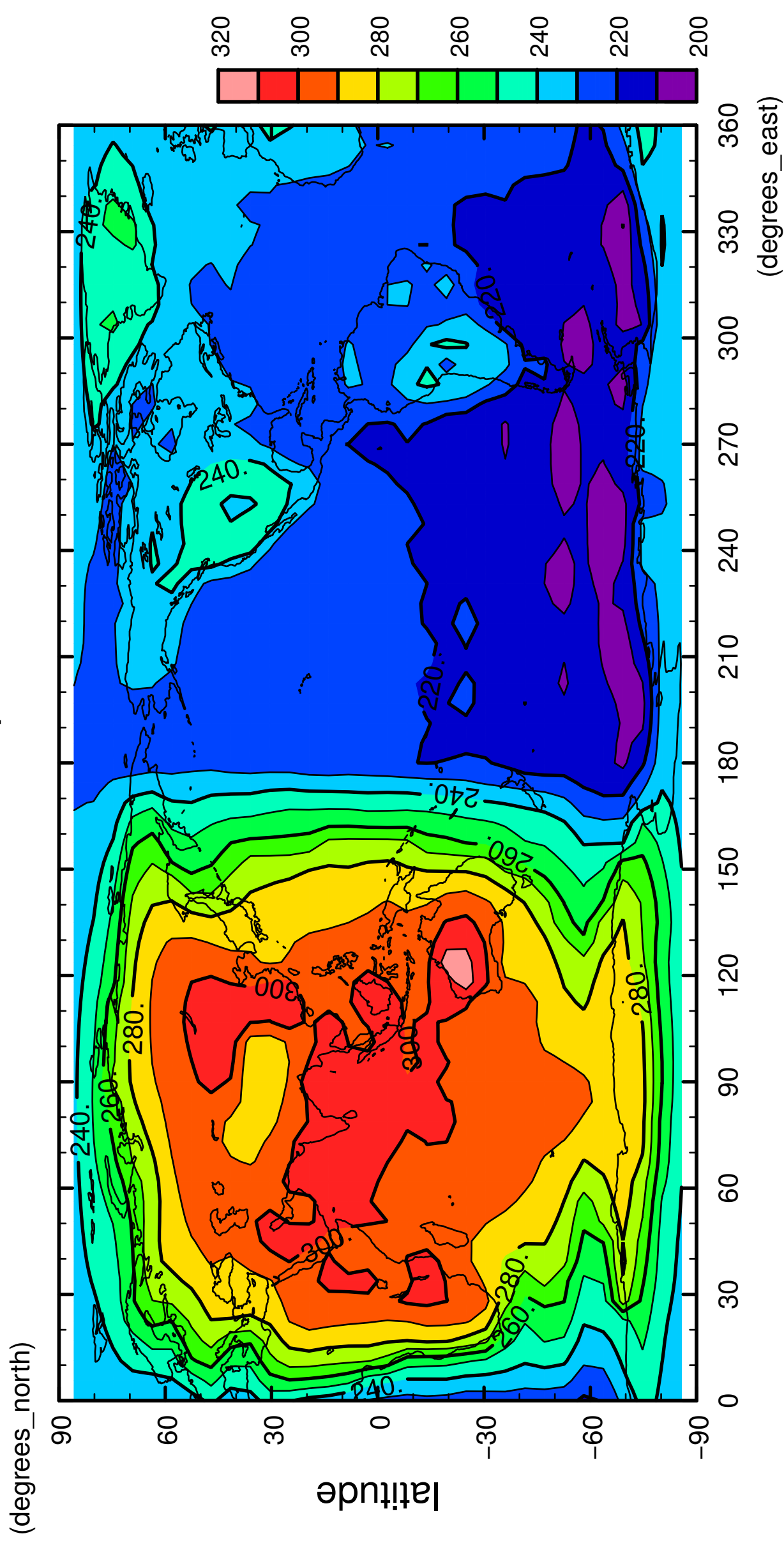


longitude

CONTOUR INTERVAL = 1.000E+01

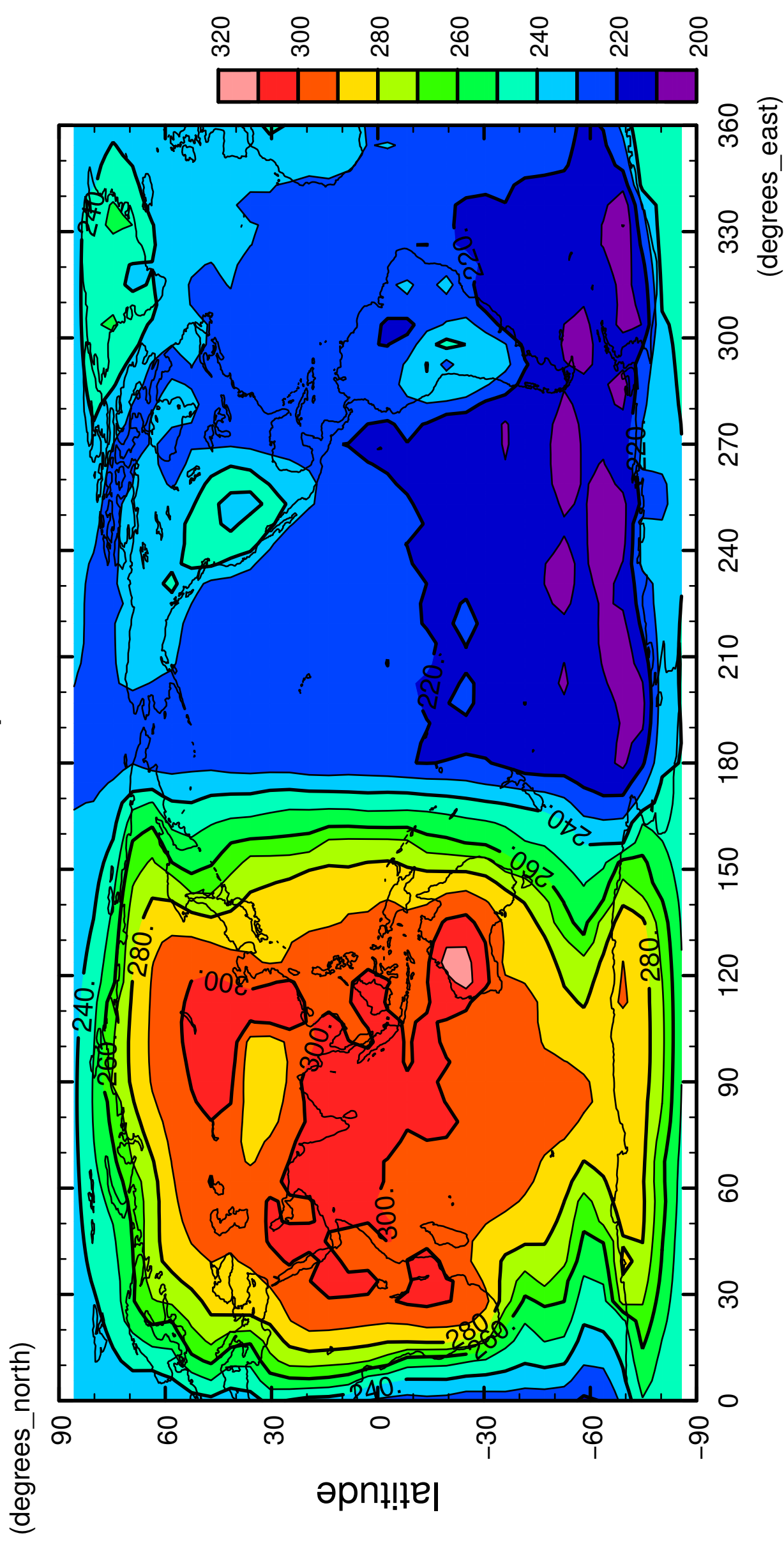
6/12

surface temperature



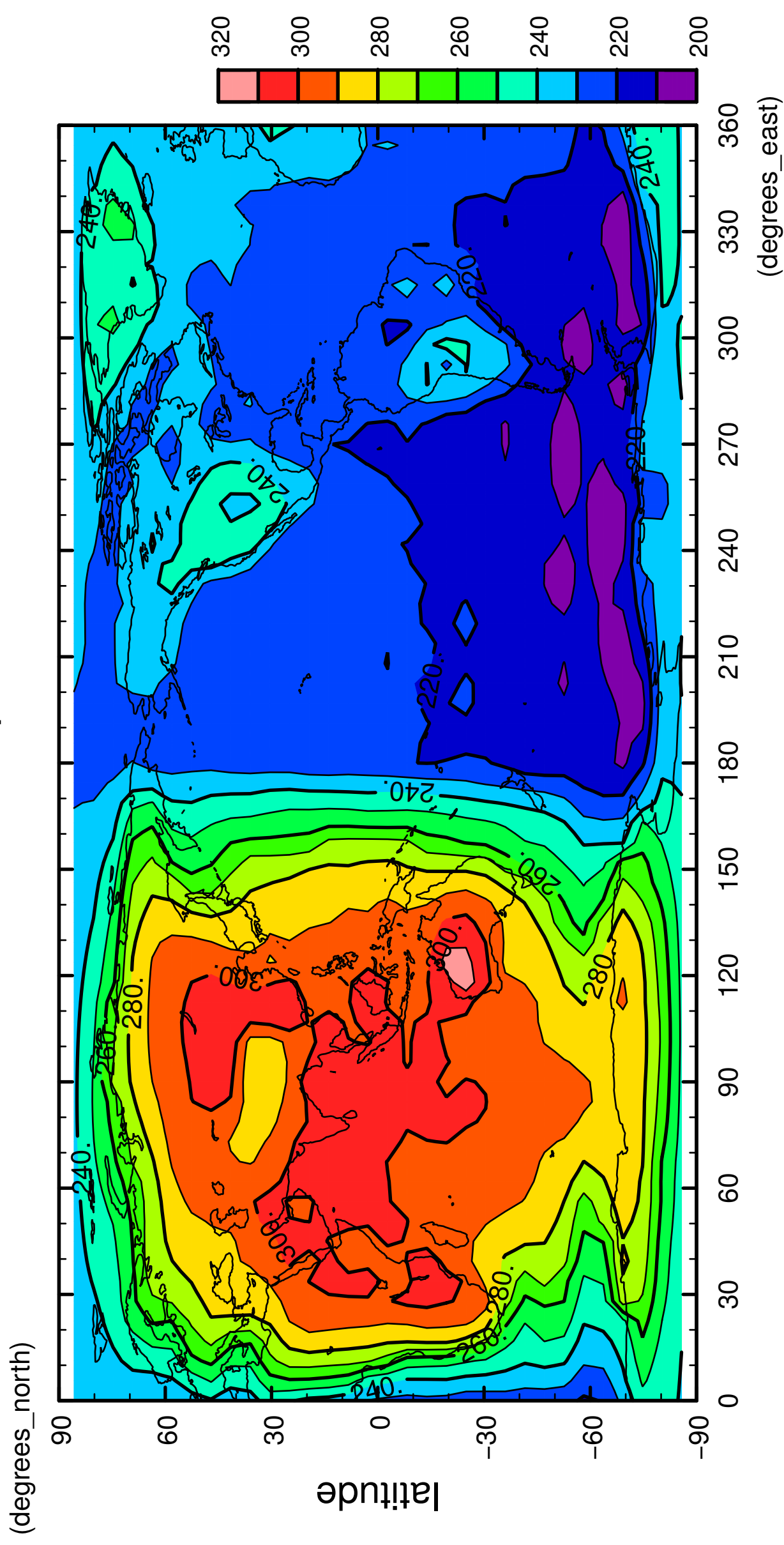
7/12

surface temperature



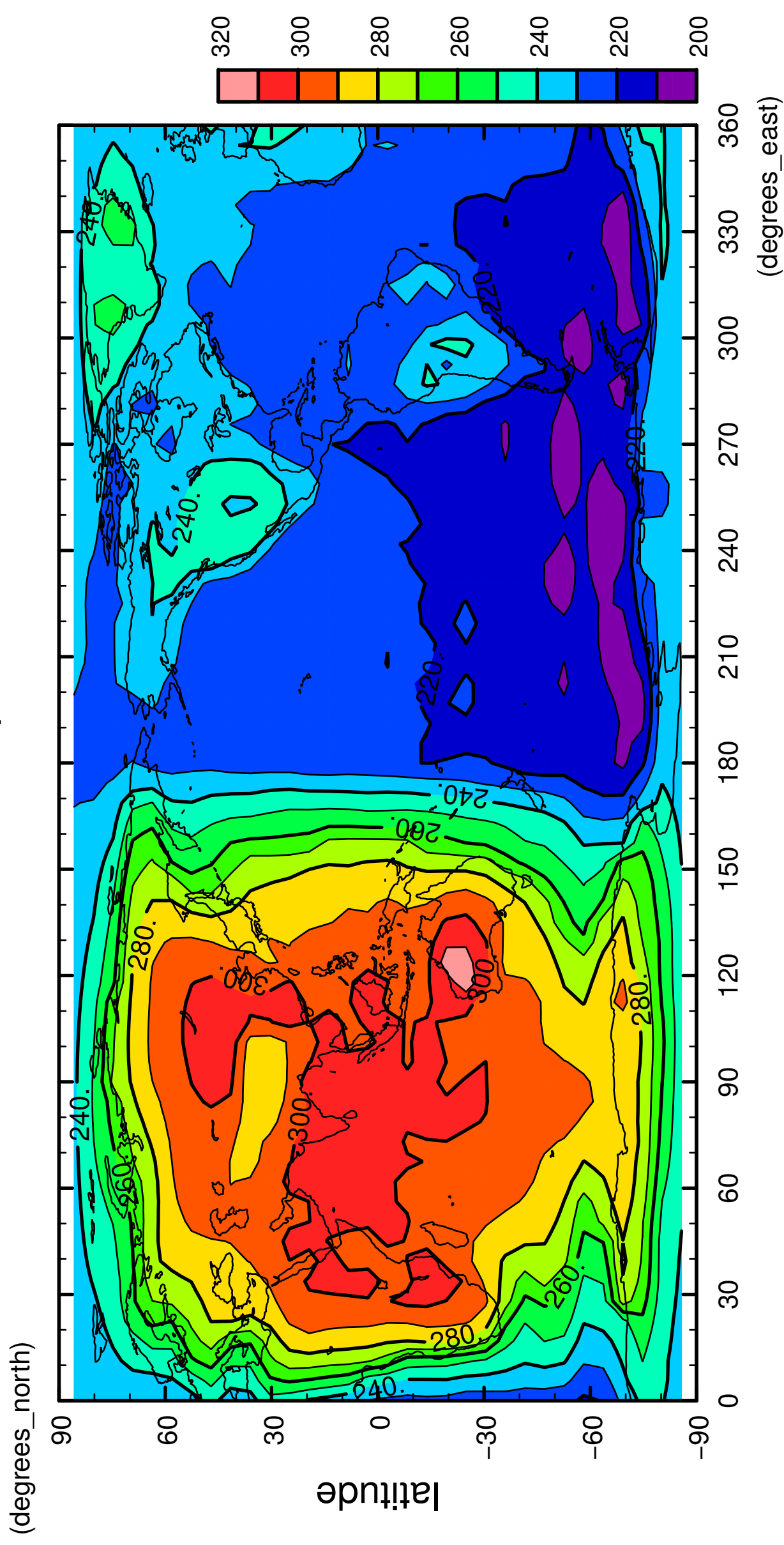
8/12

surface temperature



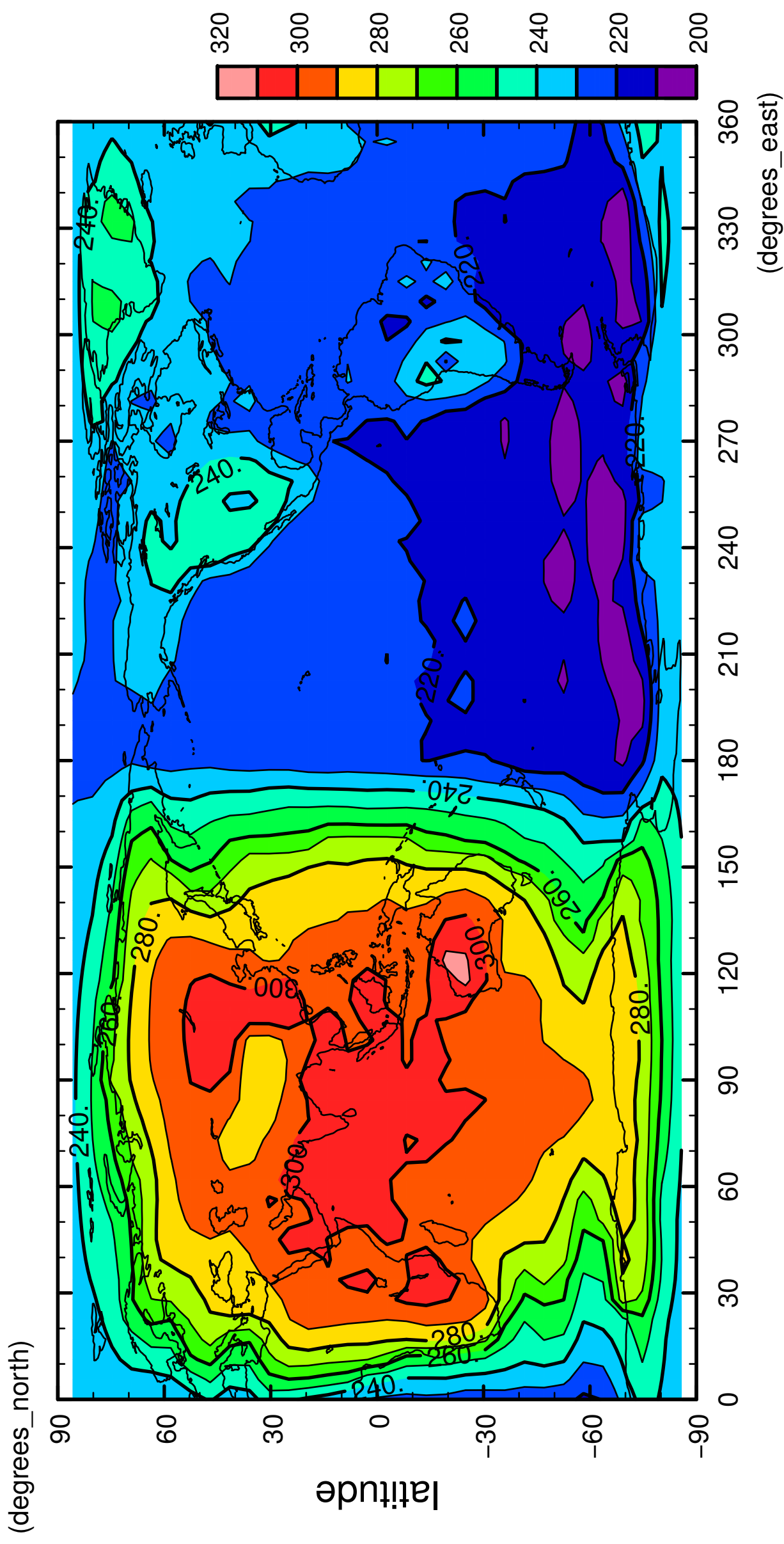
9/12

surface temperature



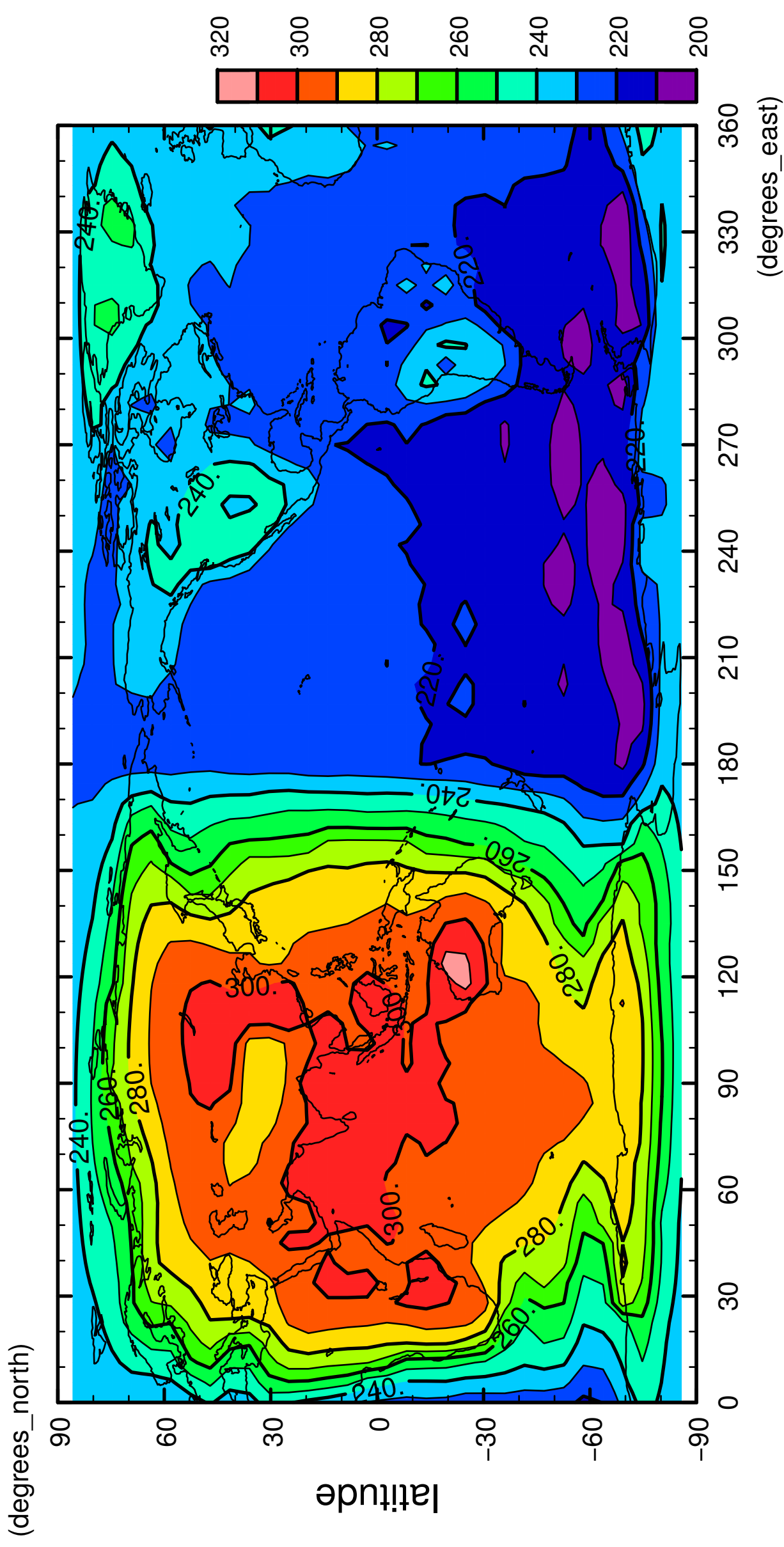
10/12

surface temperature



11/12

surface temperature



longitude

CONTOUR INTERVAL = 1.000E+01

12/12

surface temperature

