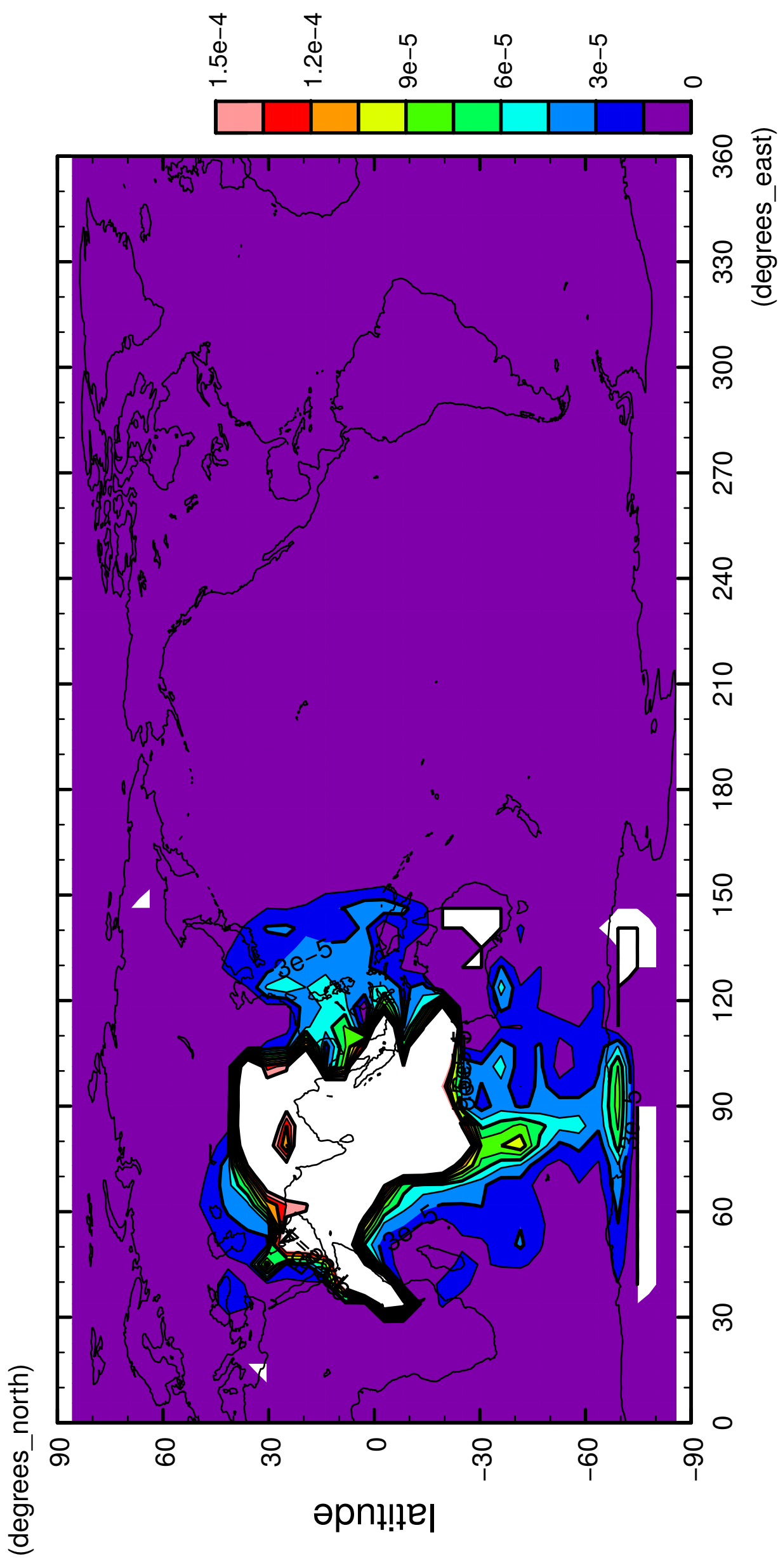


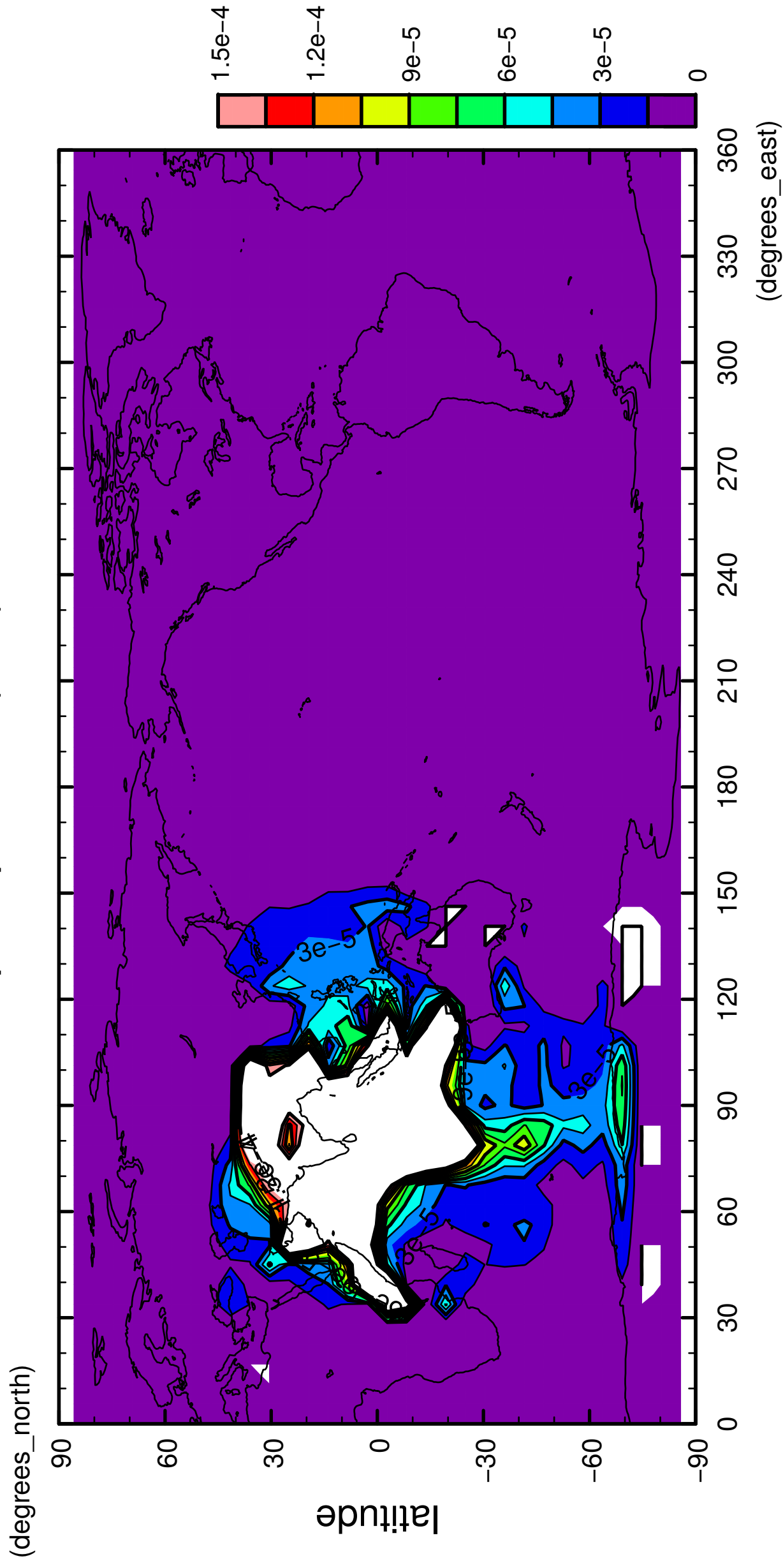
1/12

precipitation (rain)



2/12

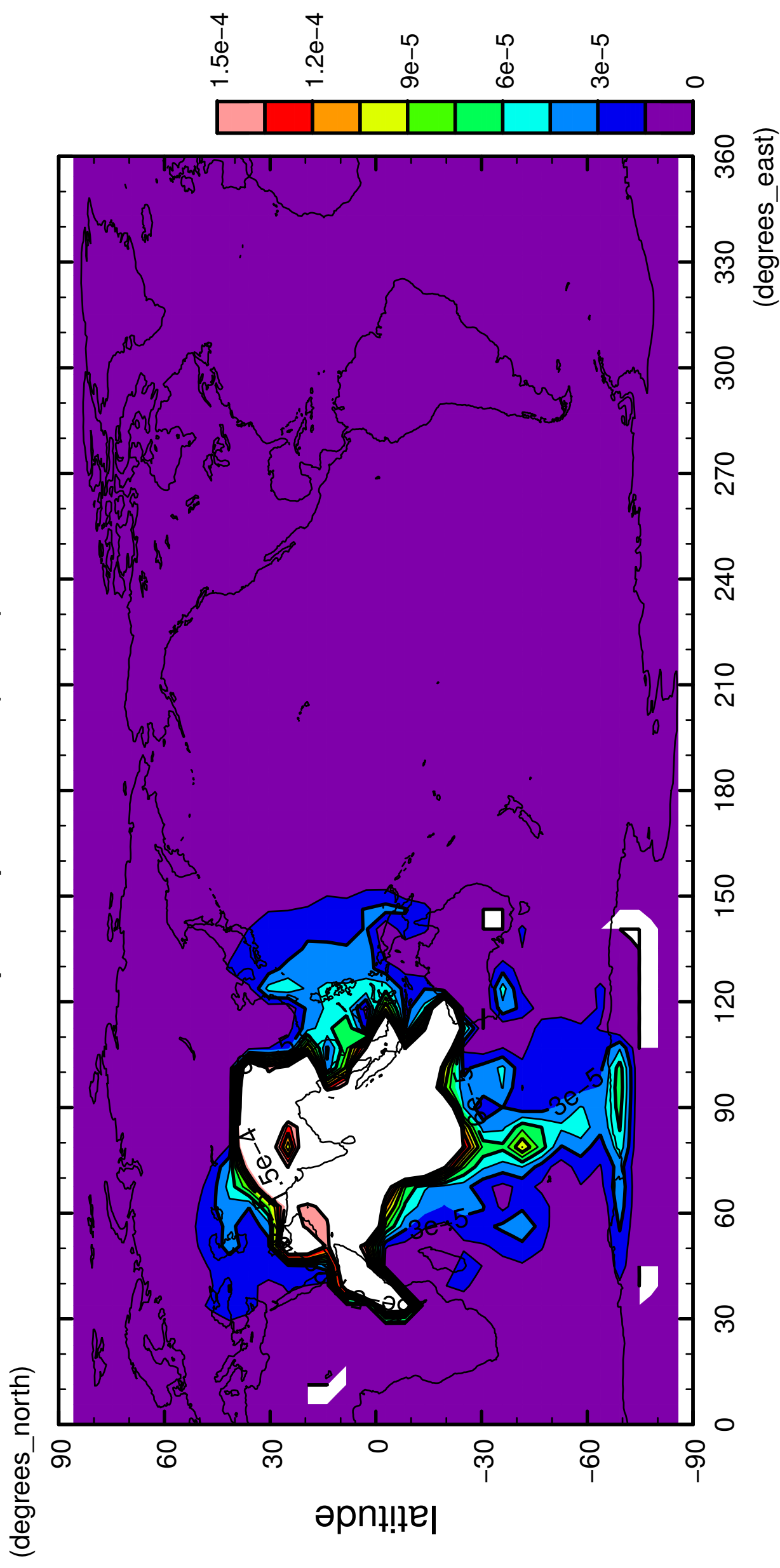
precipitation (rain)



longitude
CONTOUR INTERVAL = 1.500E-05

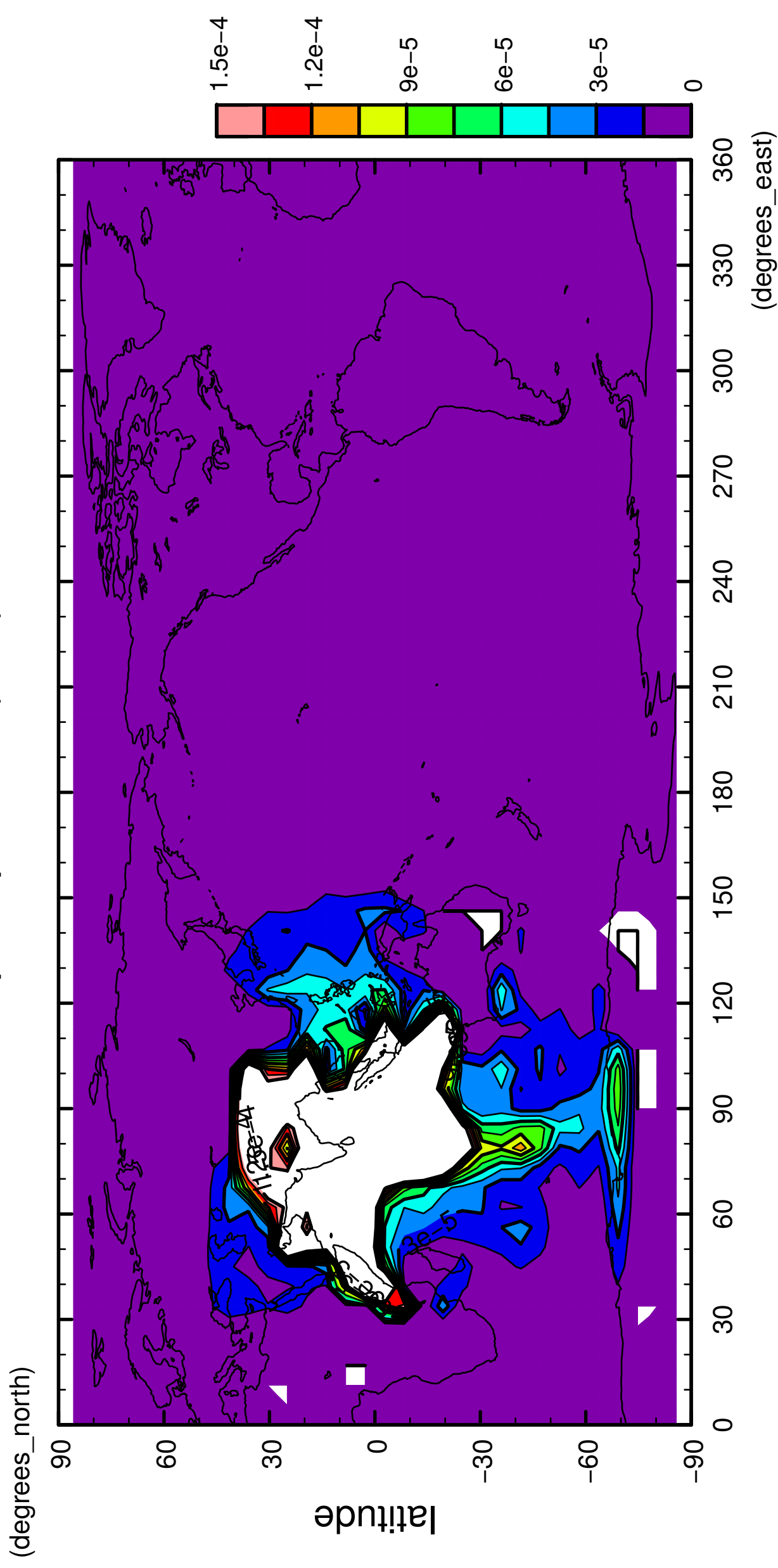
3/12

precipitation (rain)



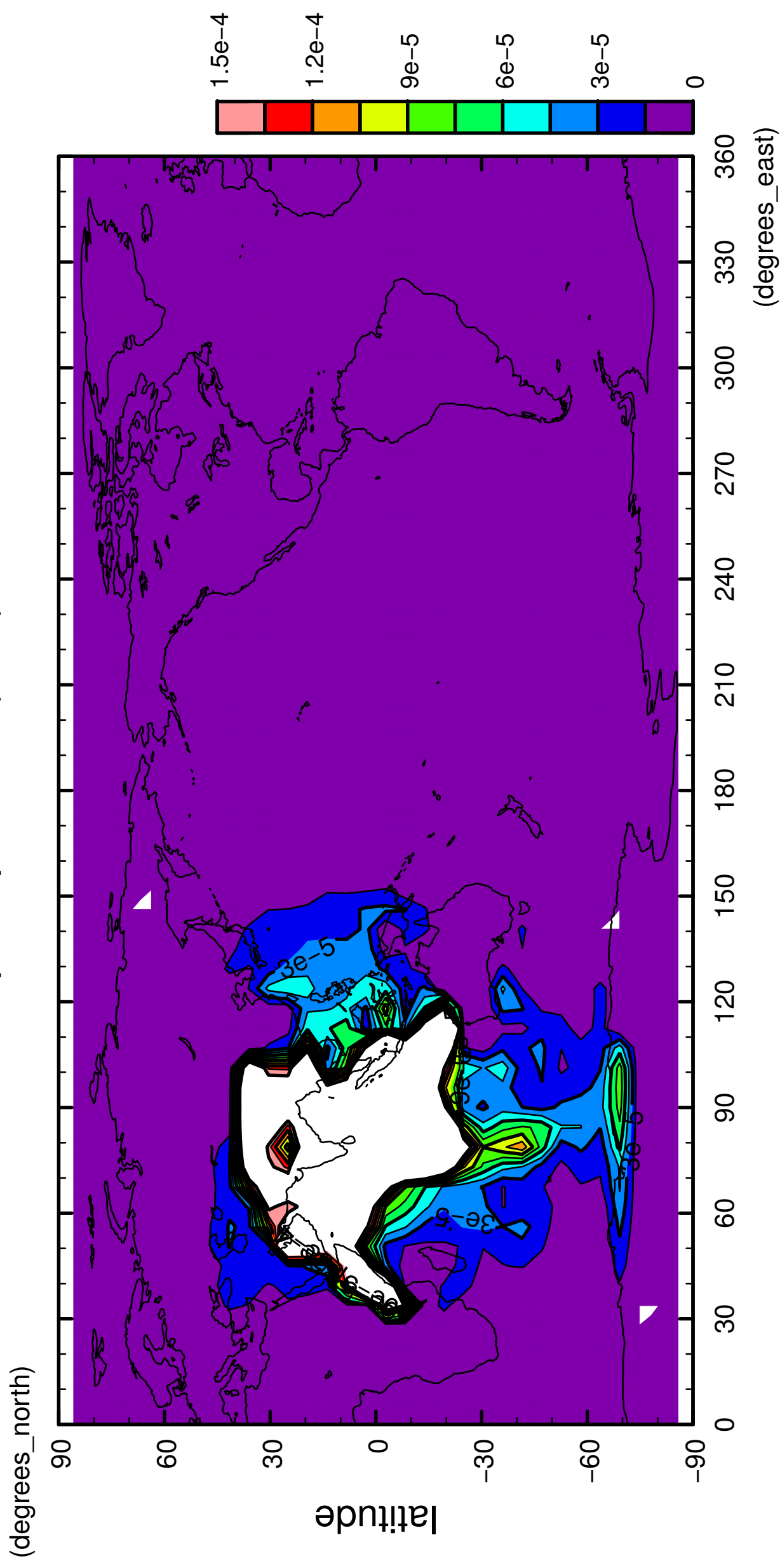
4/12

precipitation (rain)



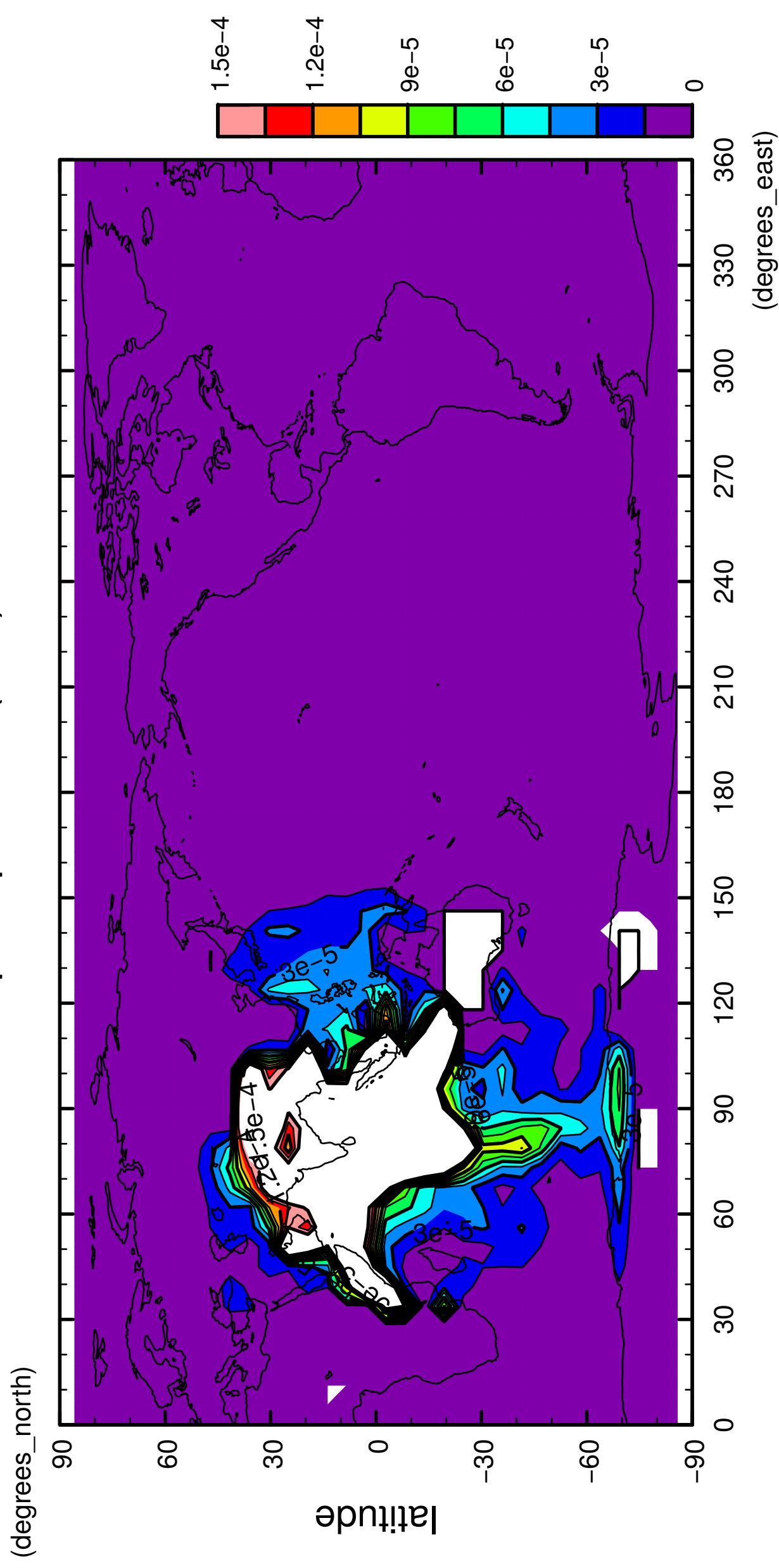
5/12

precipitation (rain)



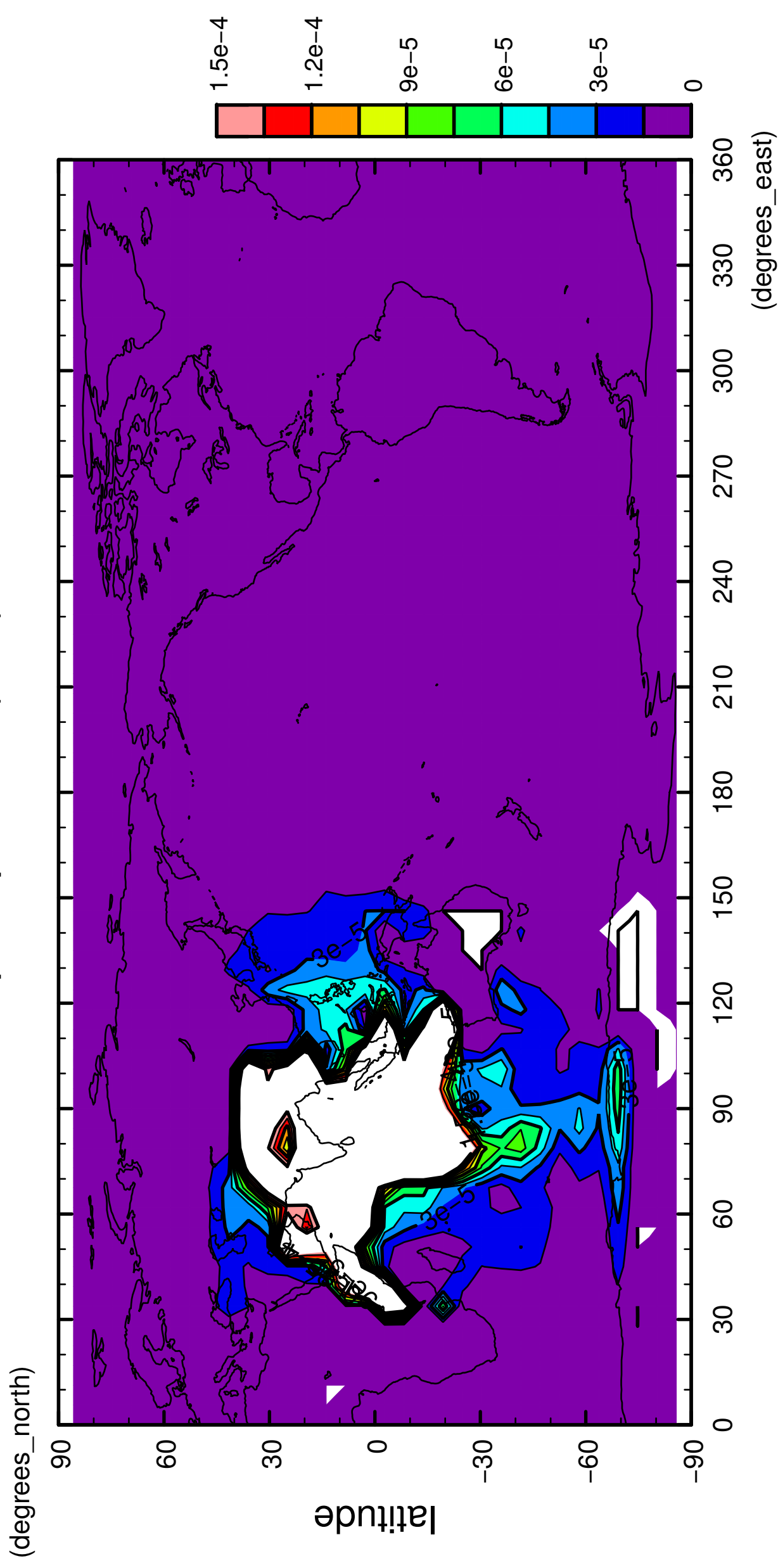
6/12

precipitation (rain)



7/12

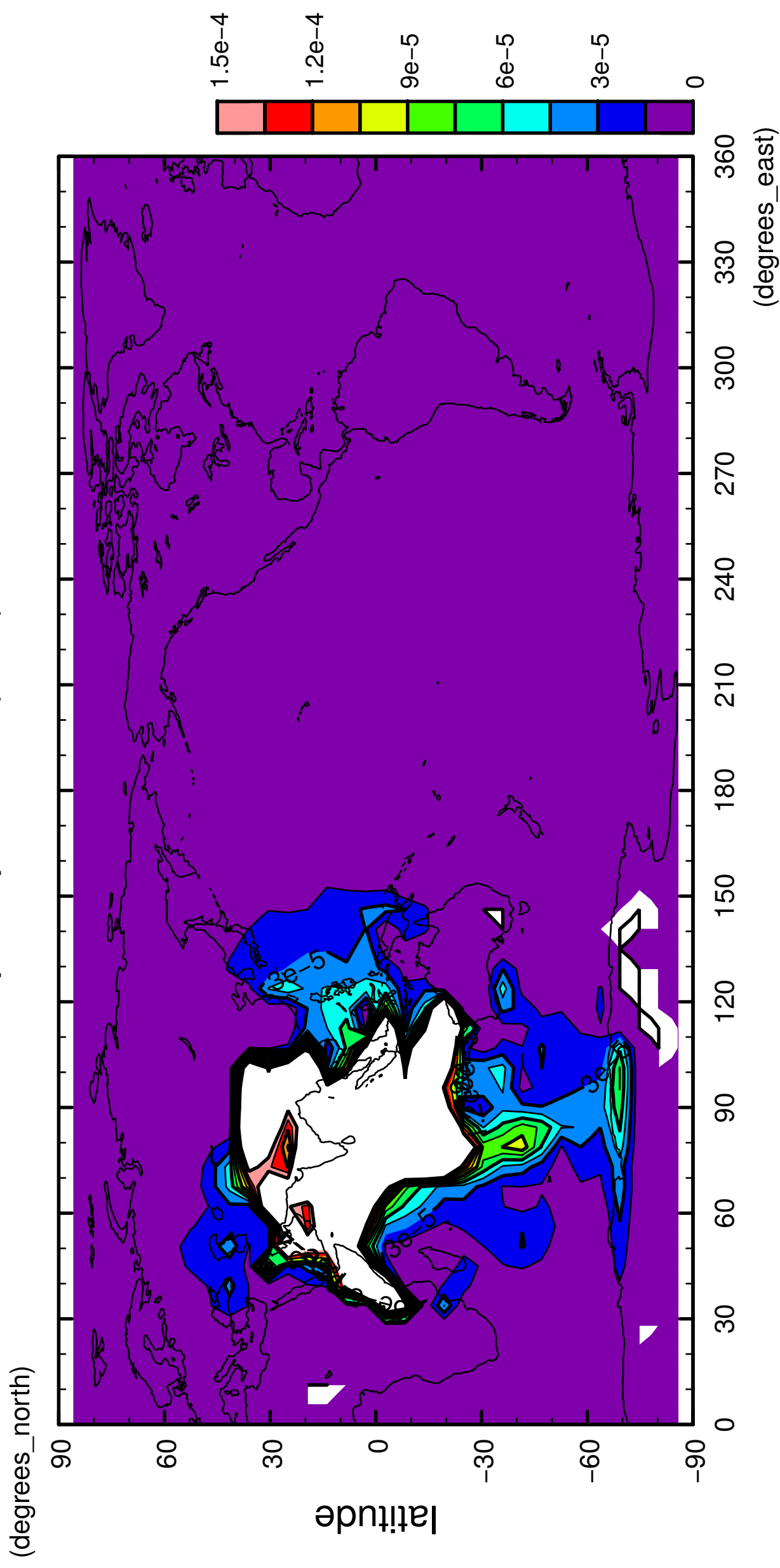
precipitation (rain)



longitude
CONTOUR INTERVAL = 1.500E-05

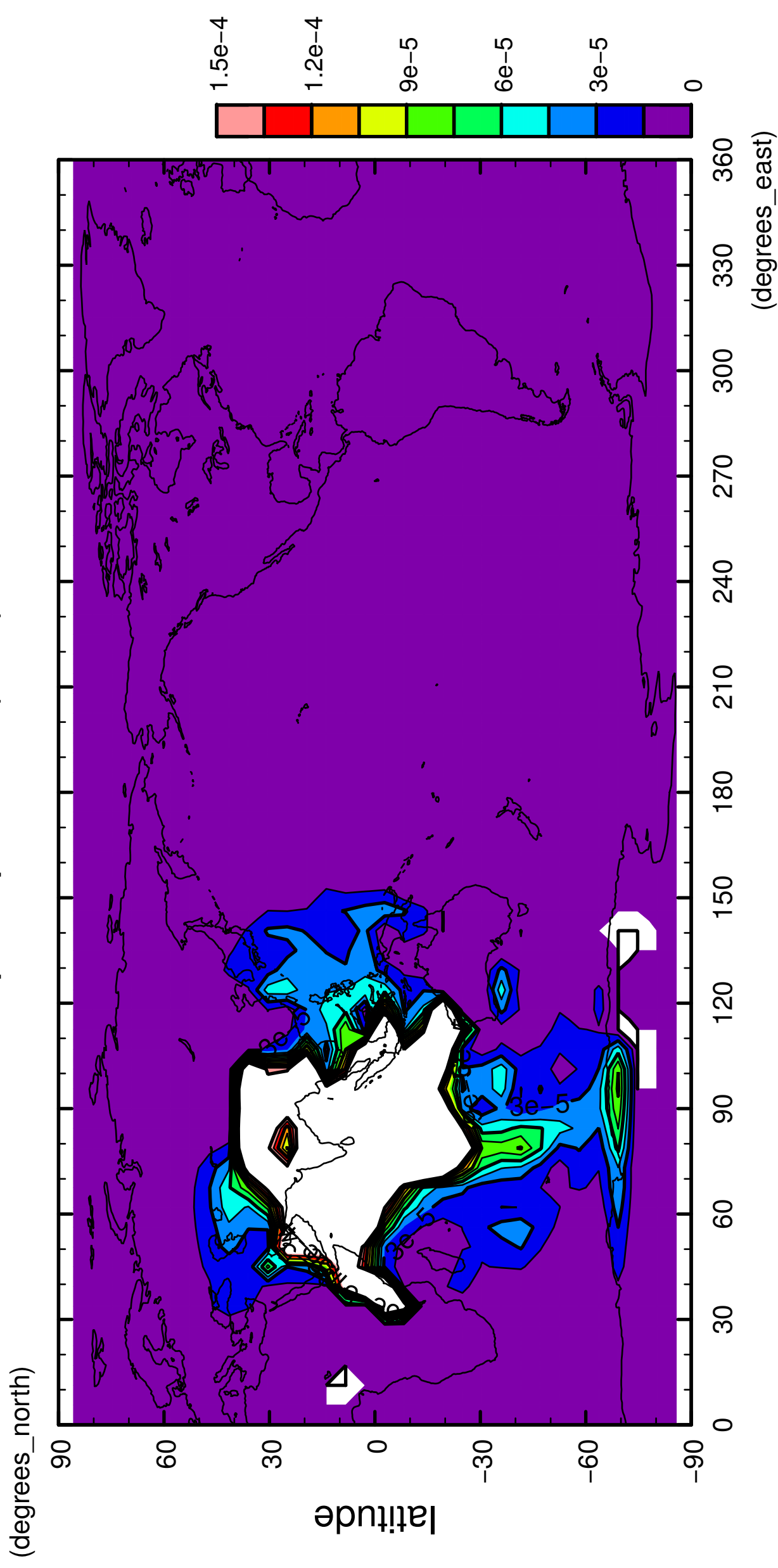
8/12

precipitation (rain)



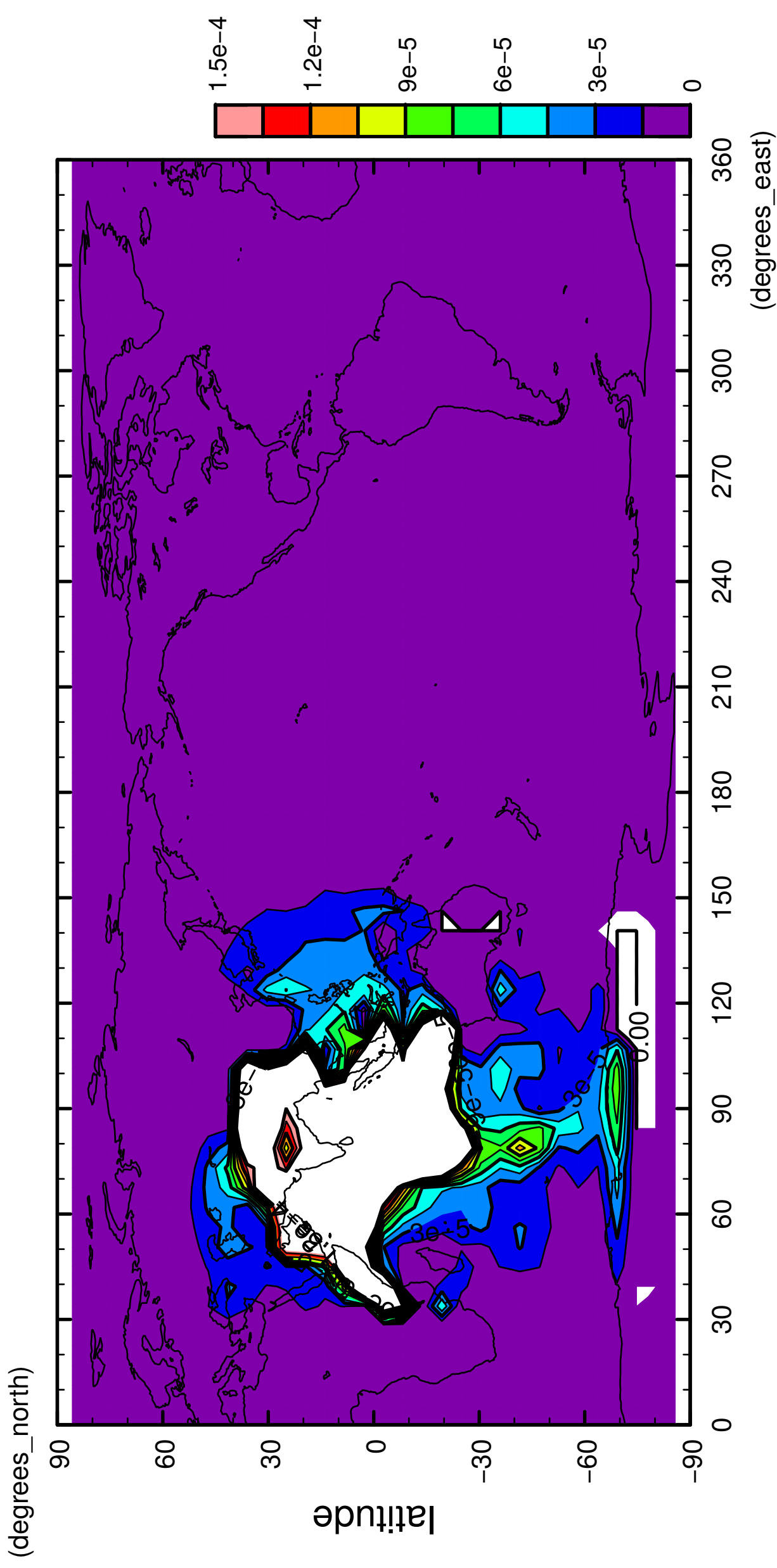
9/12

precipitation (rain)



10/12

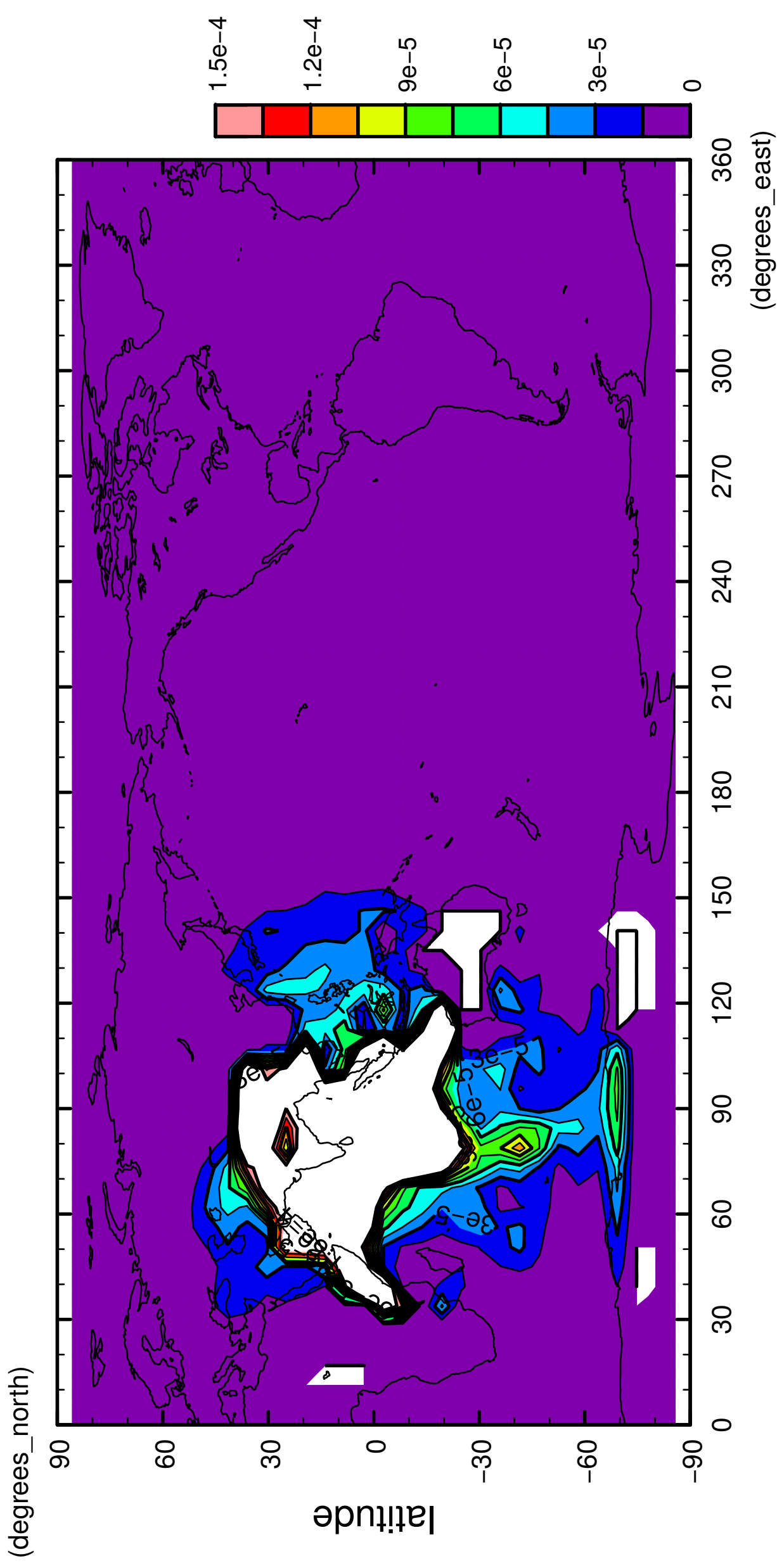
precipitation (rain)



longitude
CONTOUR INTERVAL = 1.500E-05

11/12

precipitation (rain)



12/12

precipitation (rain)

