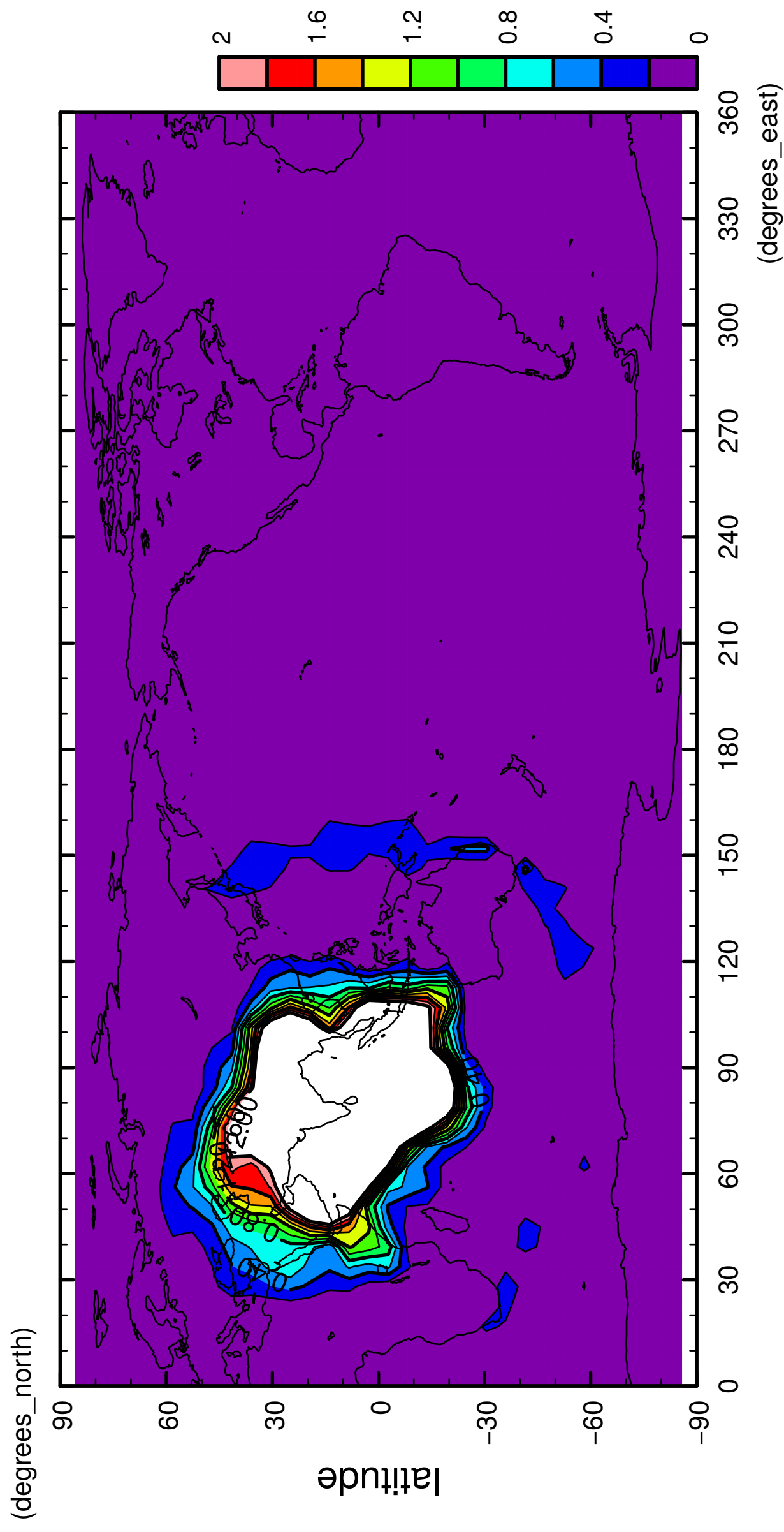


1/12

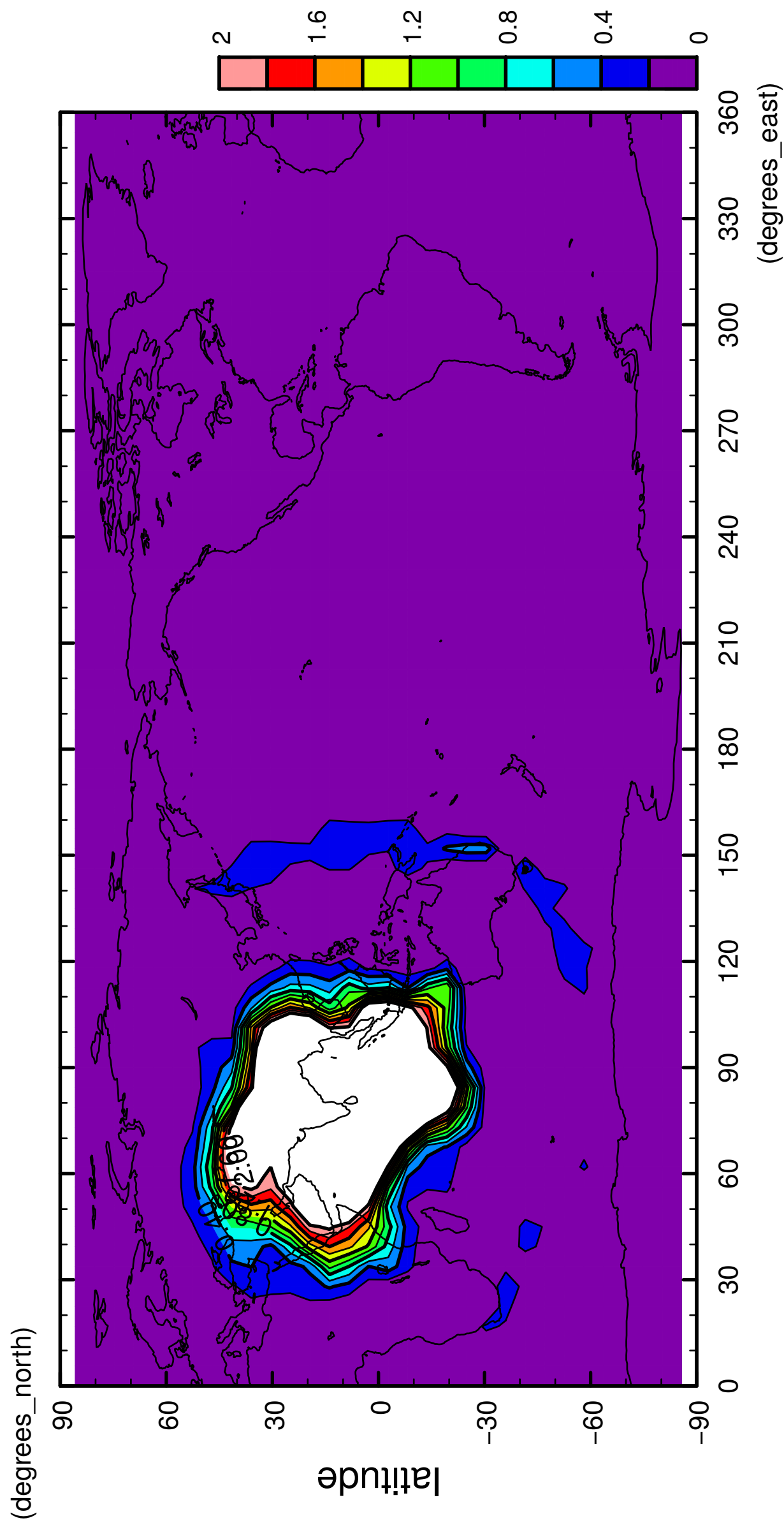
QH2OSol



longitude  
CONTOUR INTERVAL = 2.000E-01

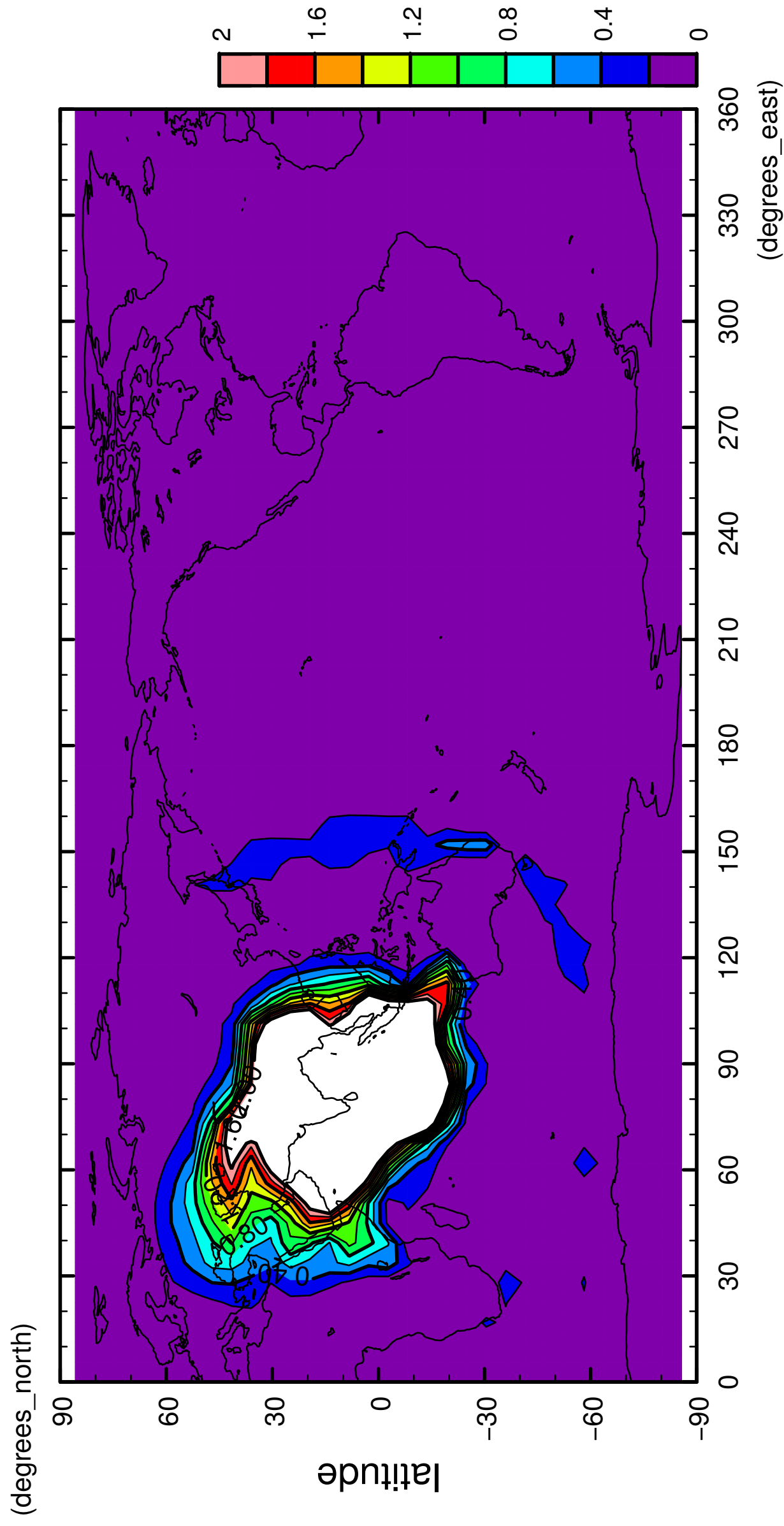
2/12

QH2OSol



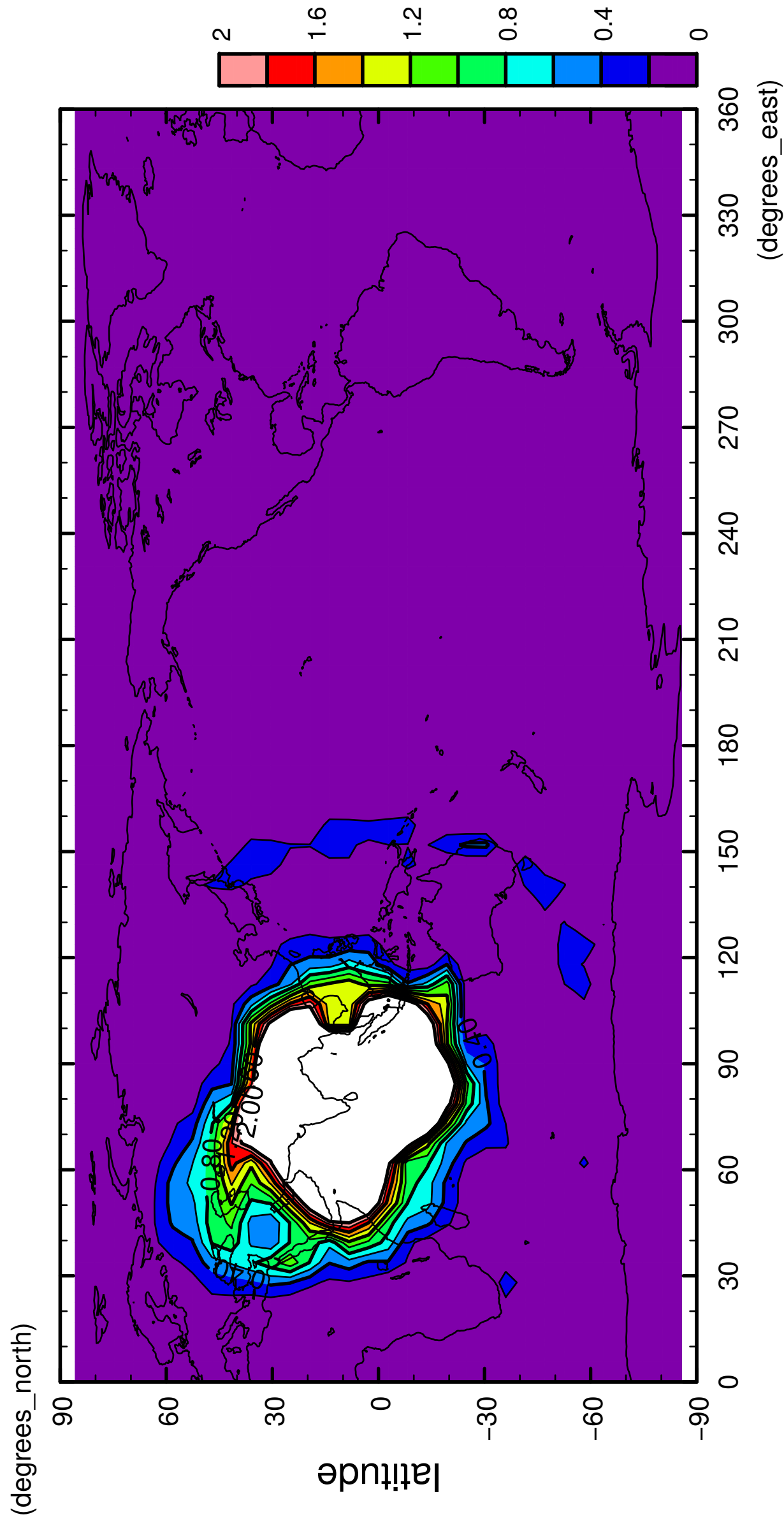
3/12

QH2OSol



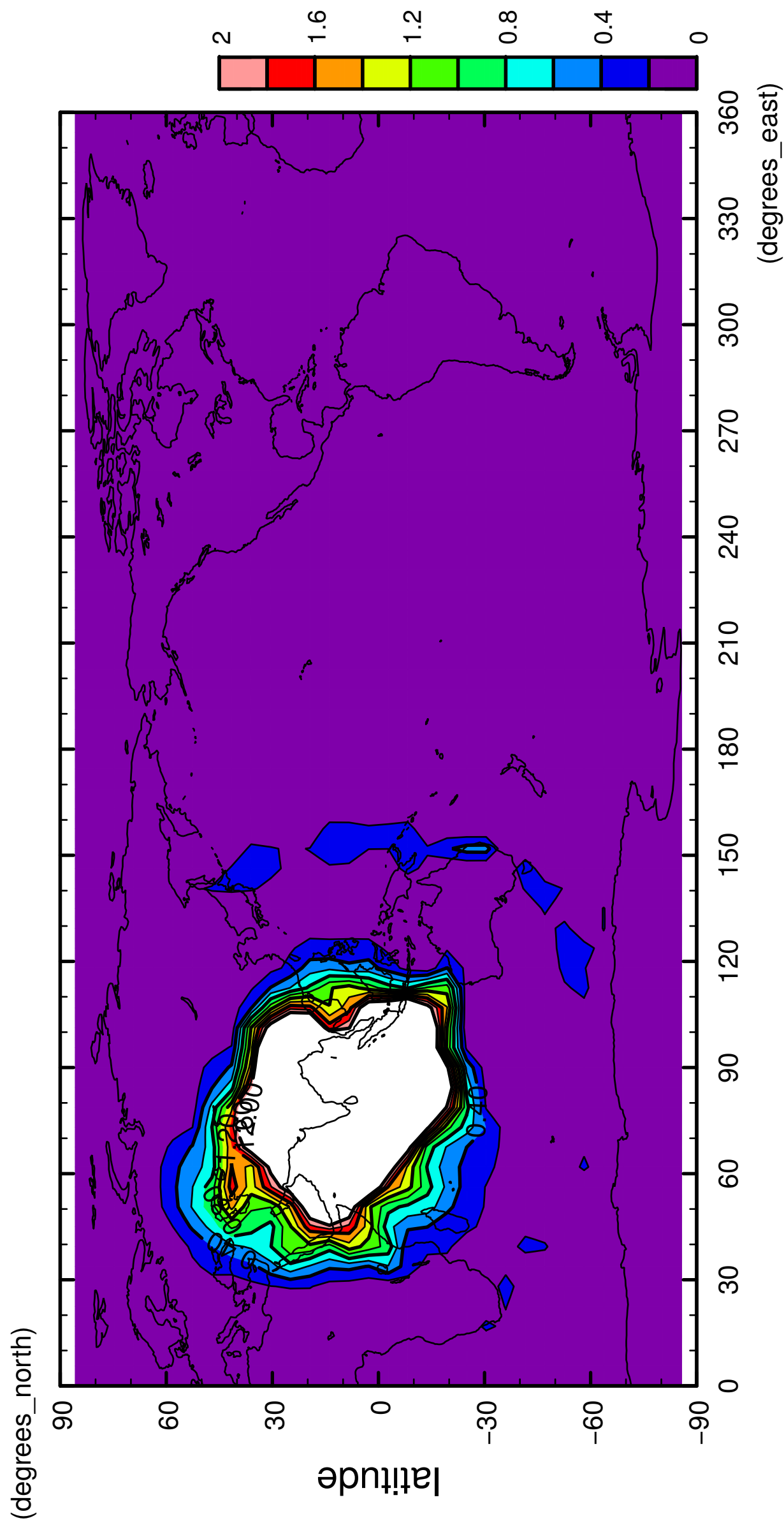
4/12

QH2OSol



5/12

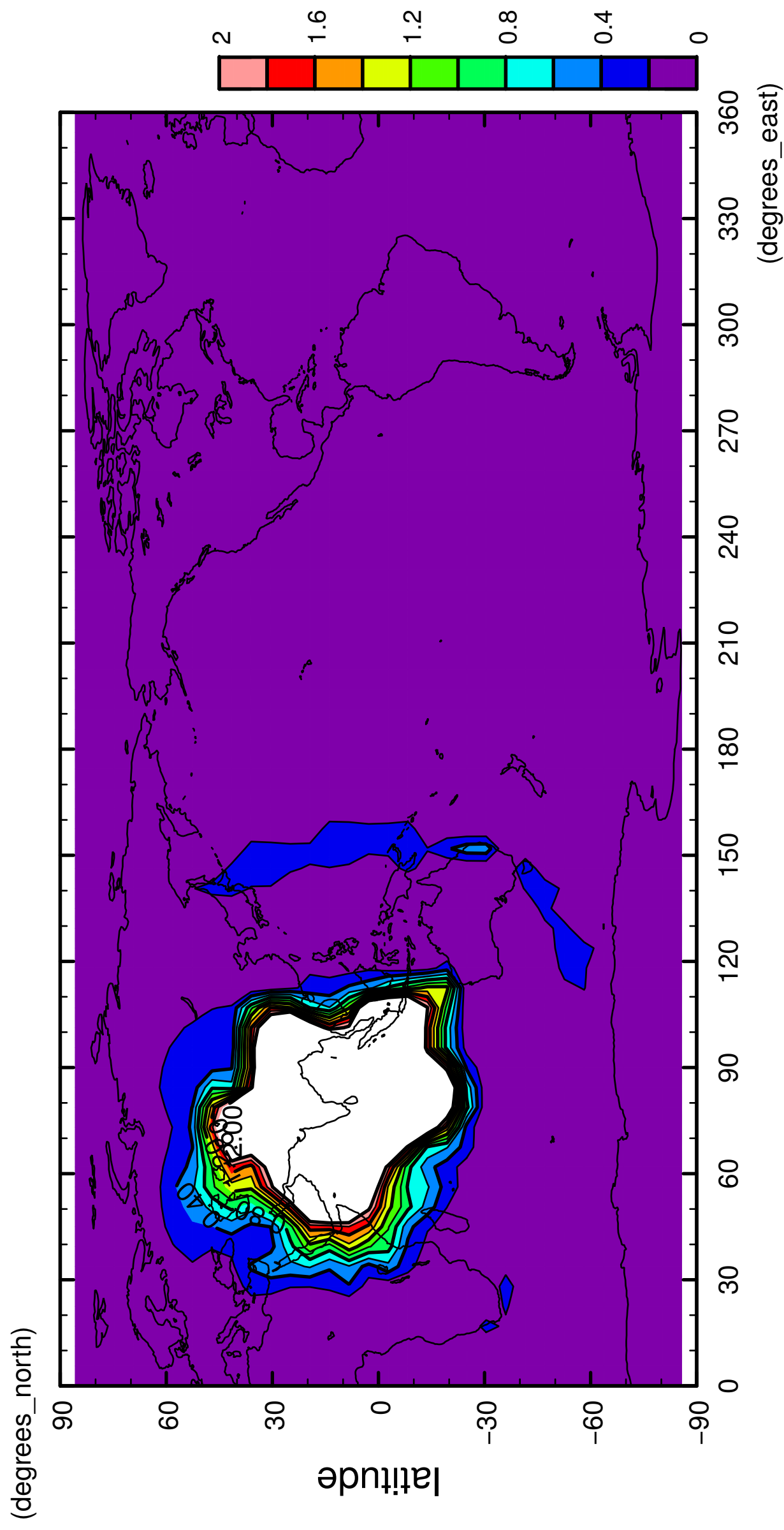
QH2OSol



longitude  
CONTOUR INTERVAL = 2.000E-01

6/12

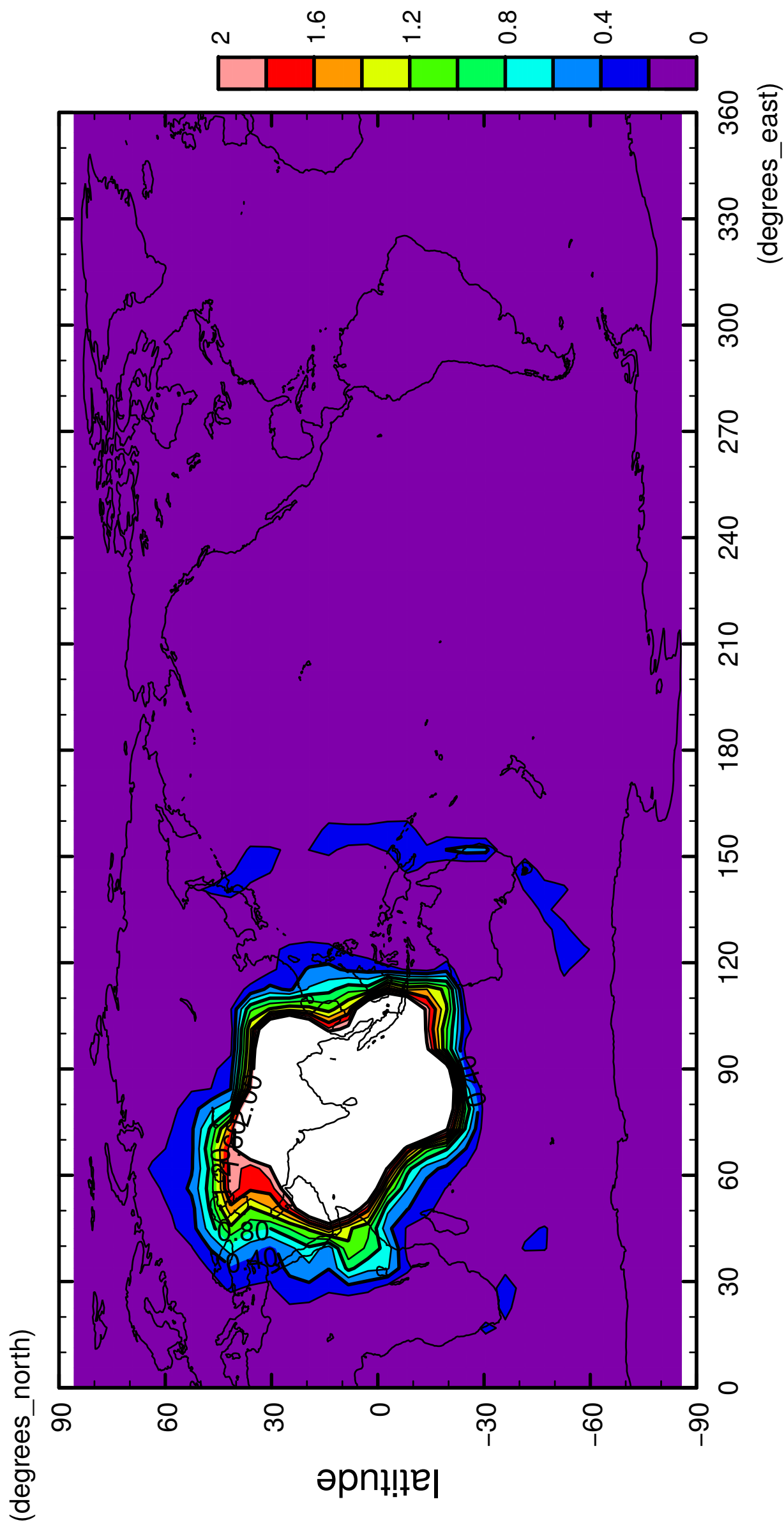
QH2OSol



longitude  
CONTOUR INTERVAL = 2.000E-01

7/12

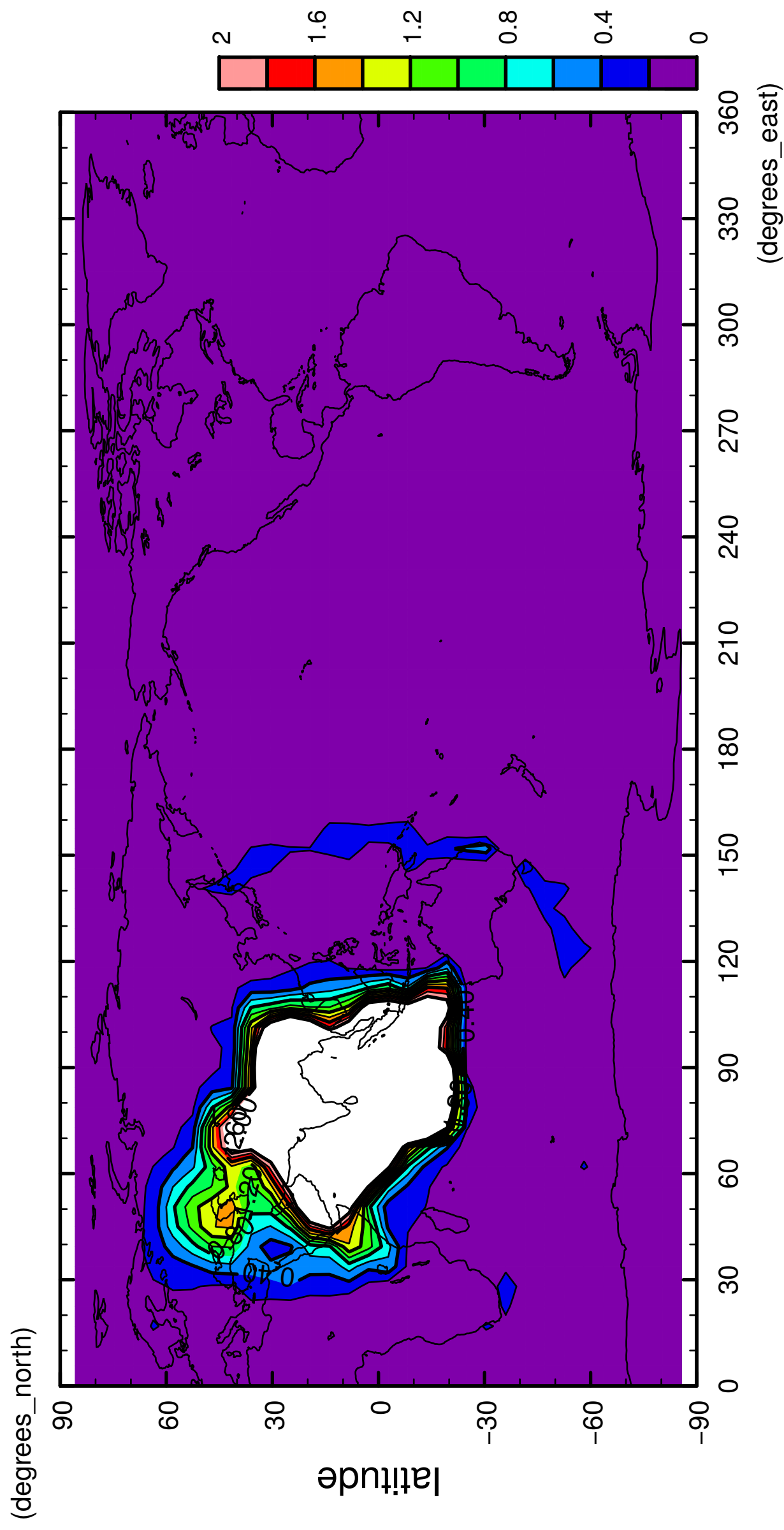
QH2OSol





8/12

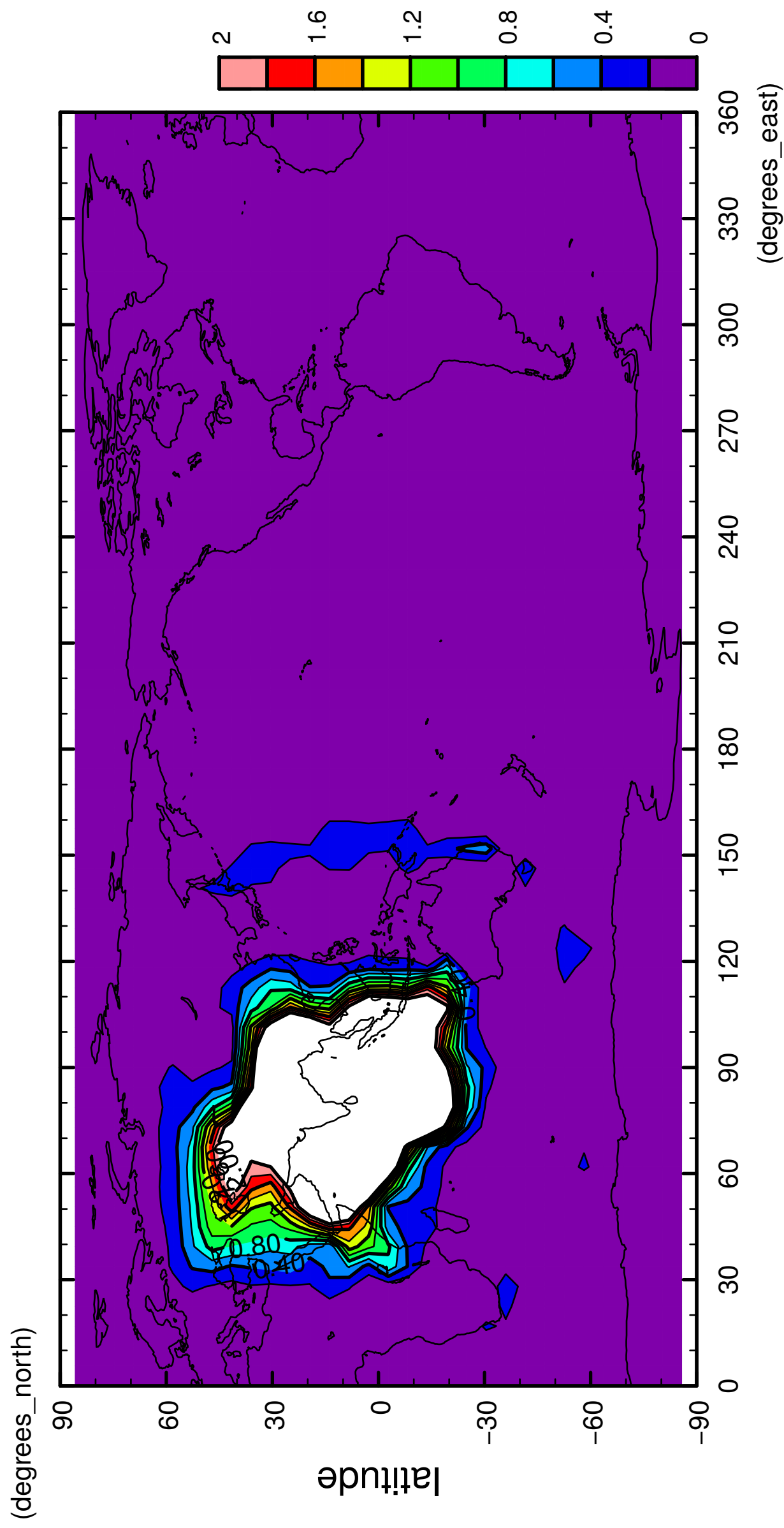
QH2OSol





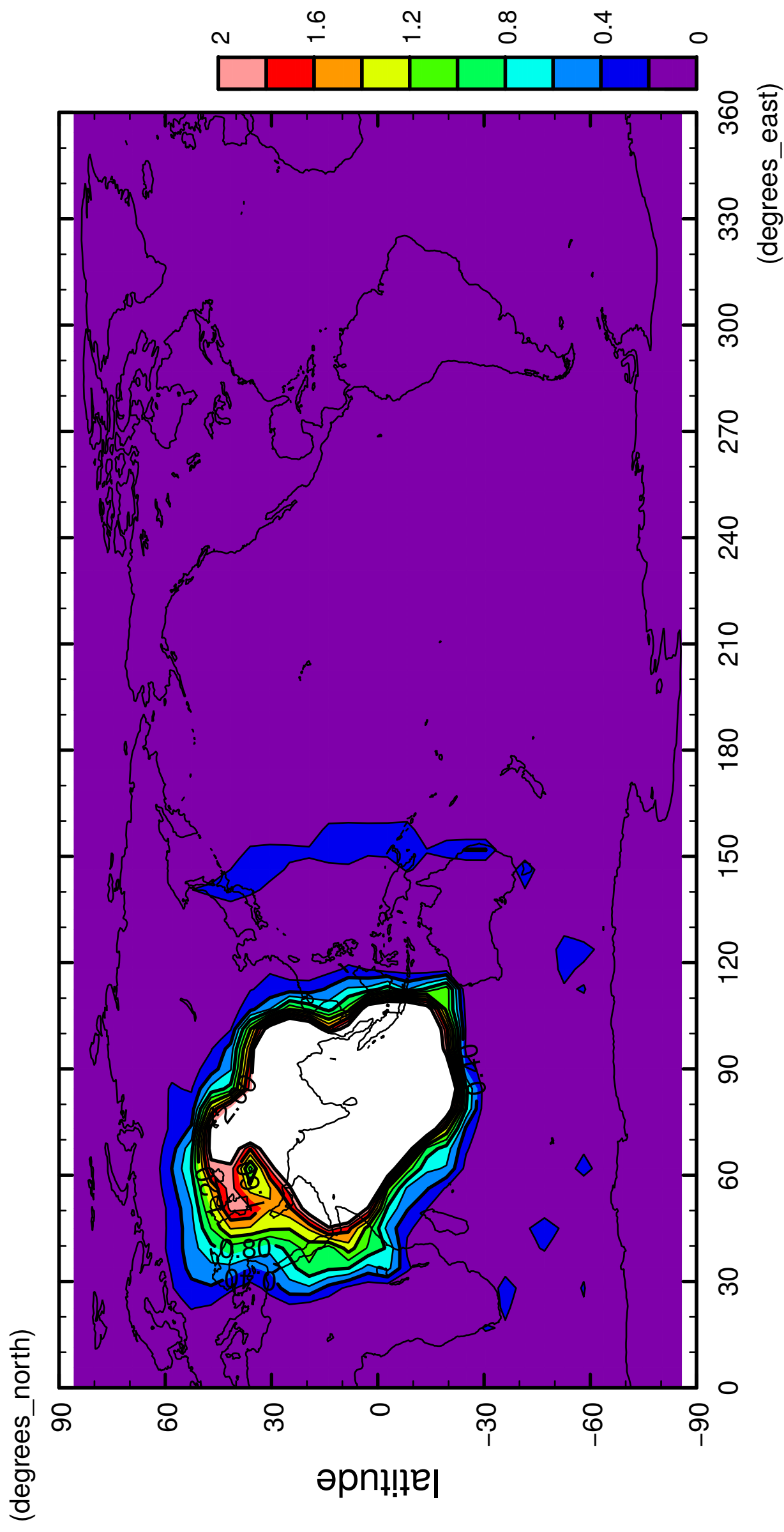
9/12

QH2OSol



10/12

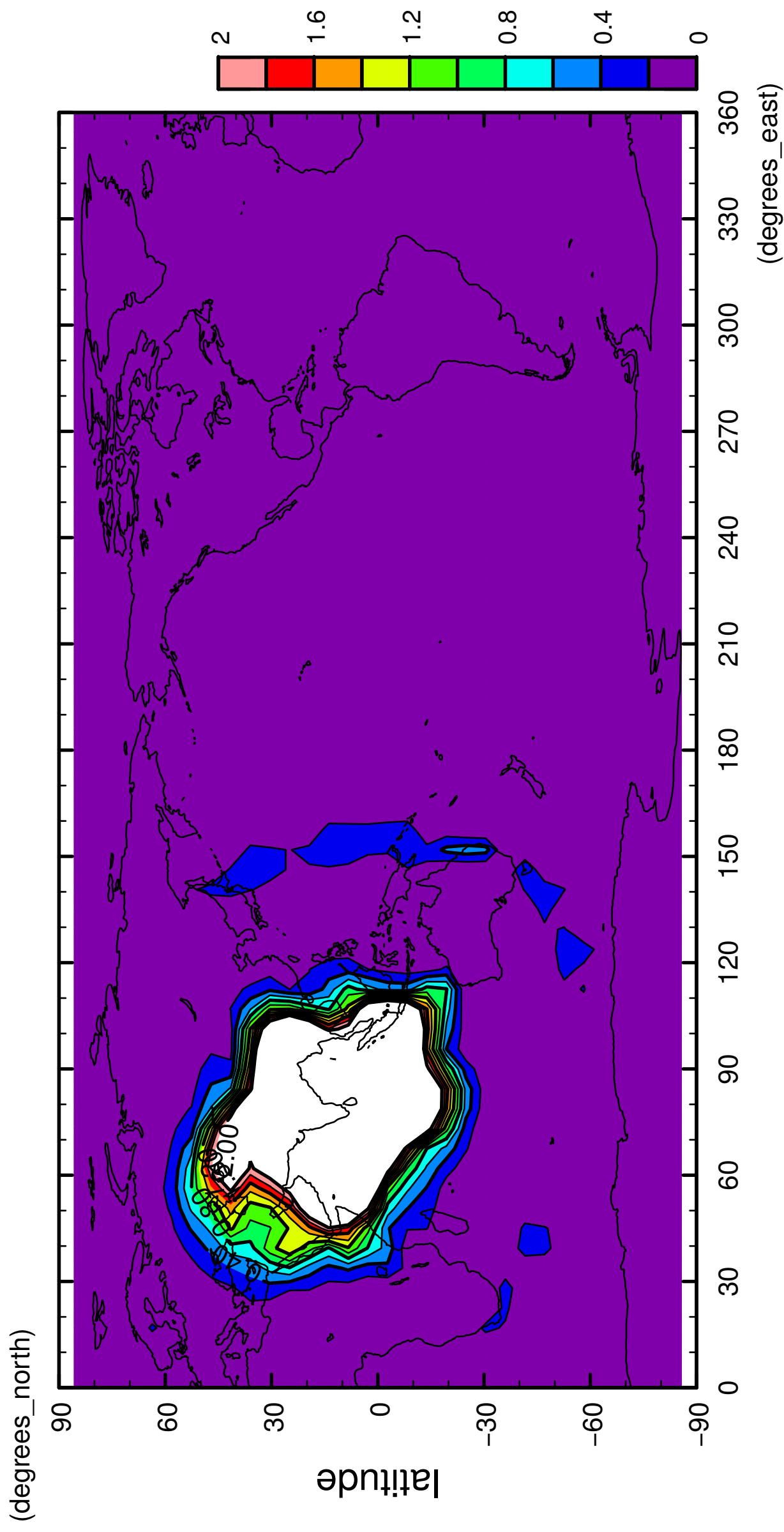
QH2OSol



longitude  
CONTOUR INTERVAL = 2.000E-01

11/12

QH2OSol



longitude  
CONTOUR INTERVAL = 2.000E-01

12/12

QH2OSol

