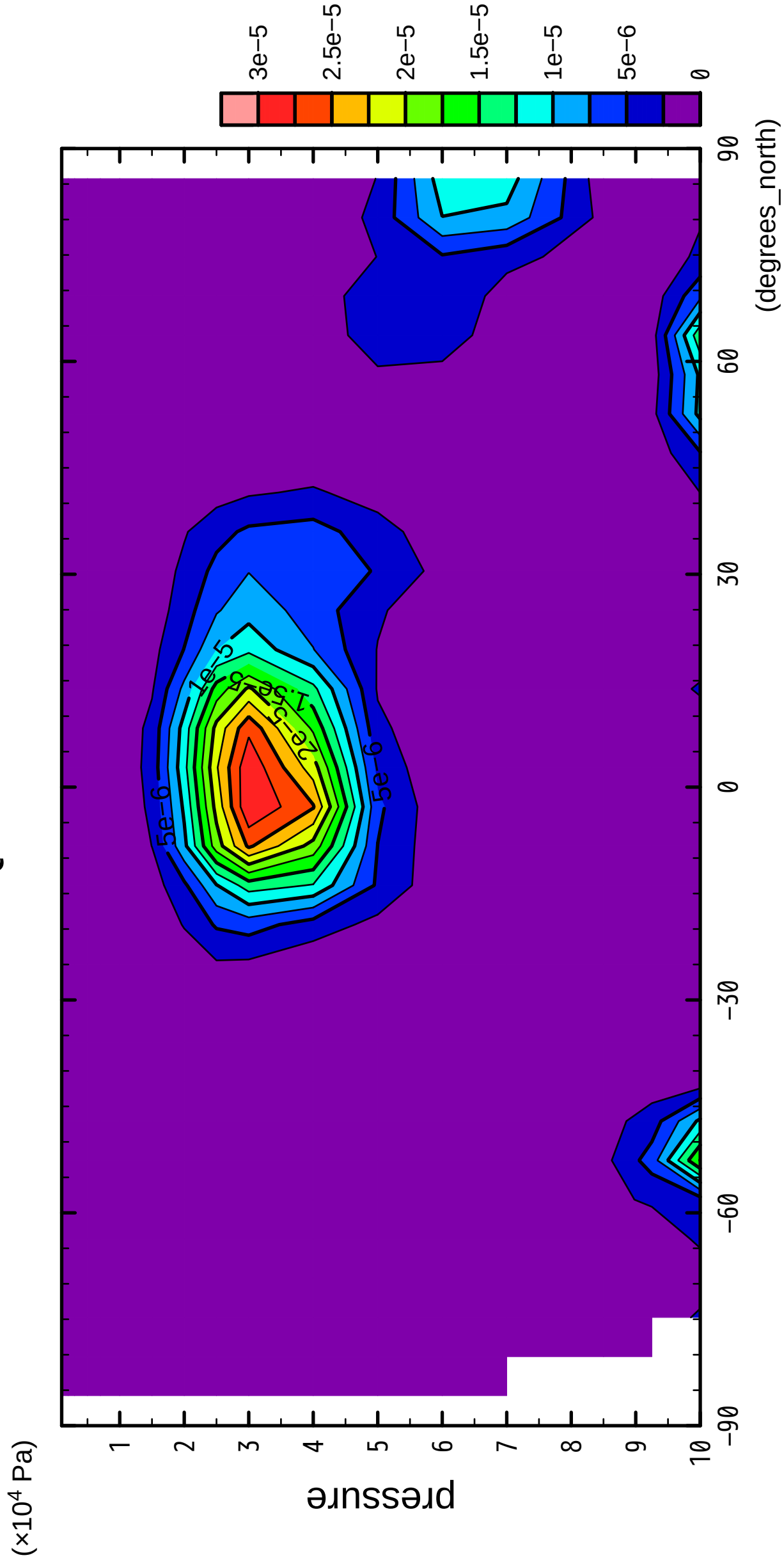


1/12

QH2OSol

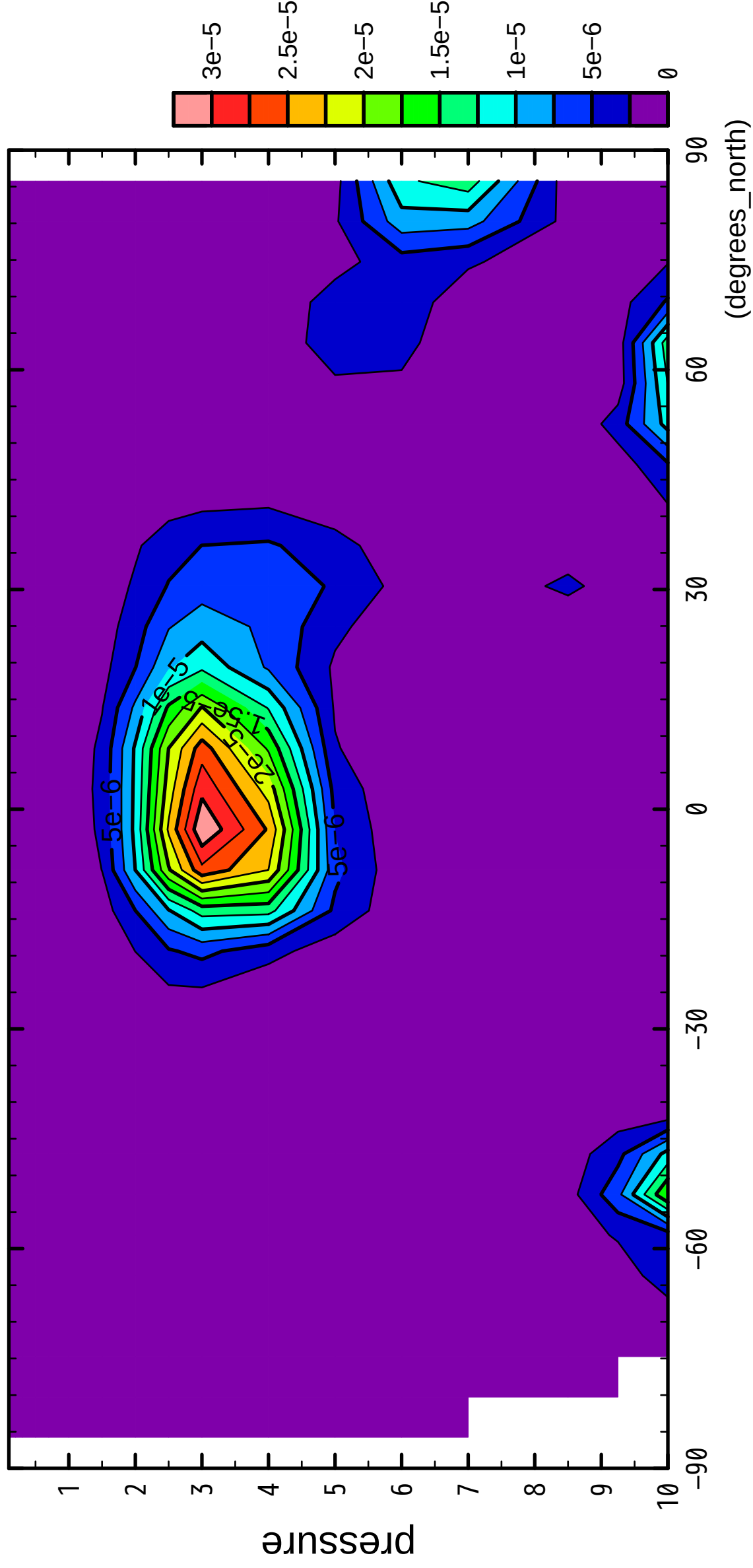


CONTOUR INTERVAL = 2.500×10^{-6}

2/12

QH2OSol

($\times 10^4$ Pa)

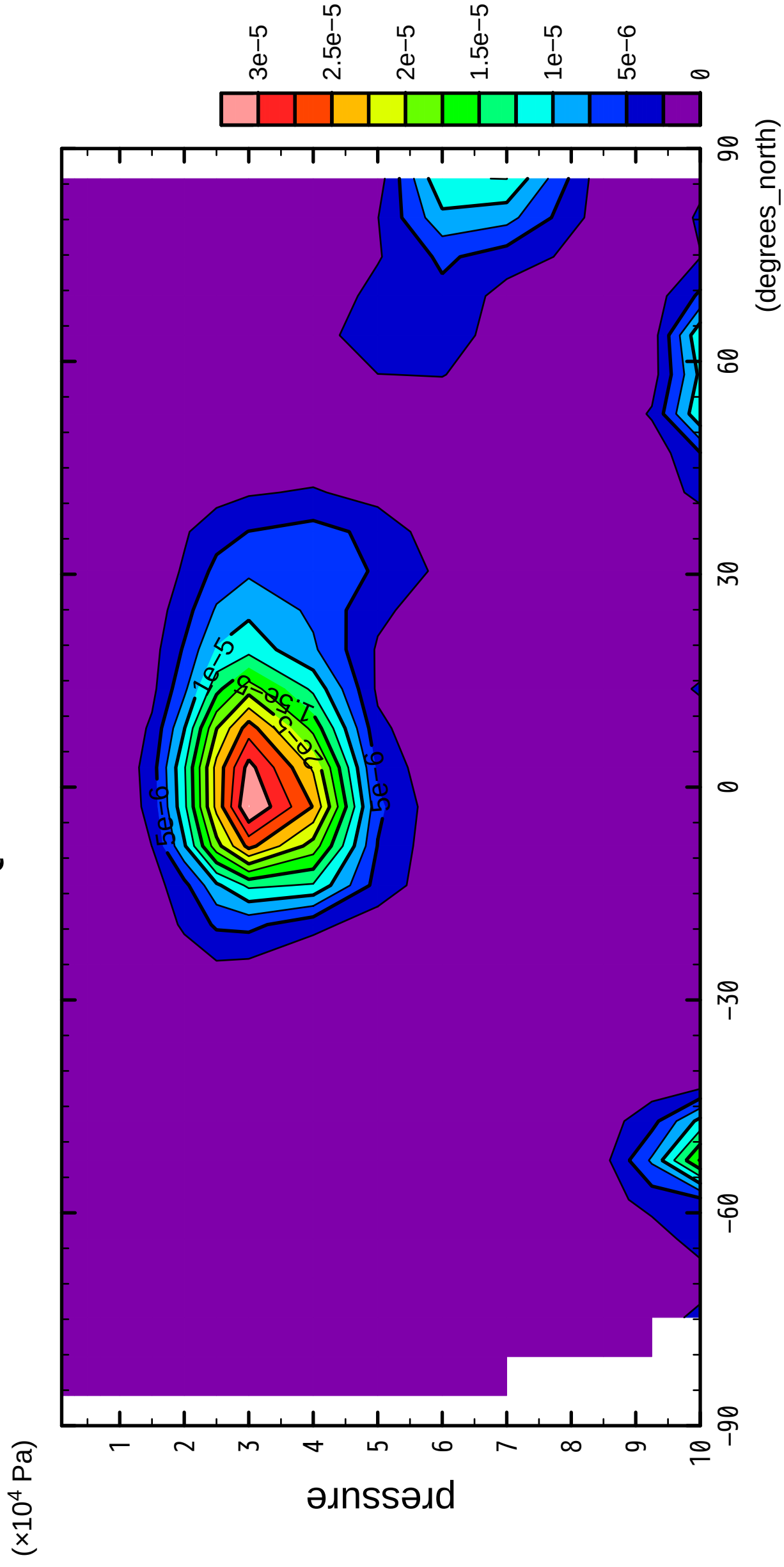


latitude

CONTOUR INTERVAL = 2.500E-06

3/12

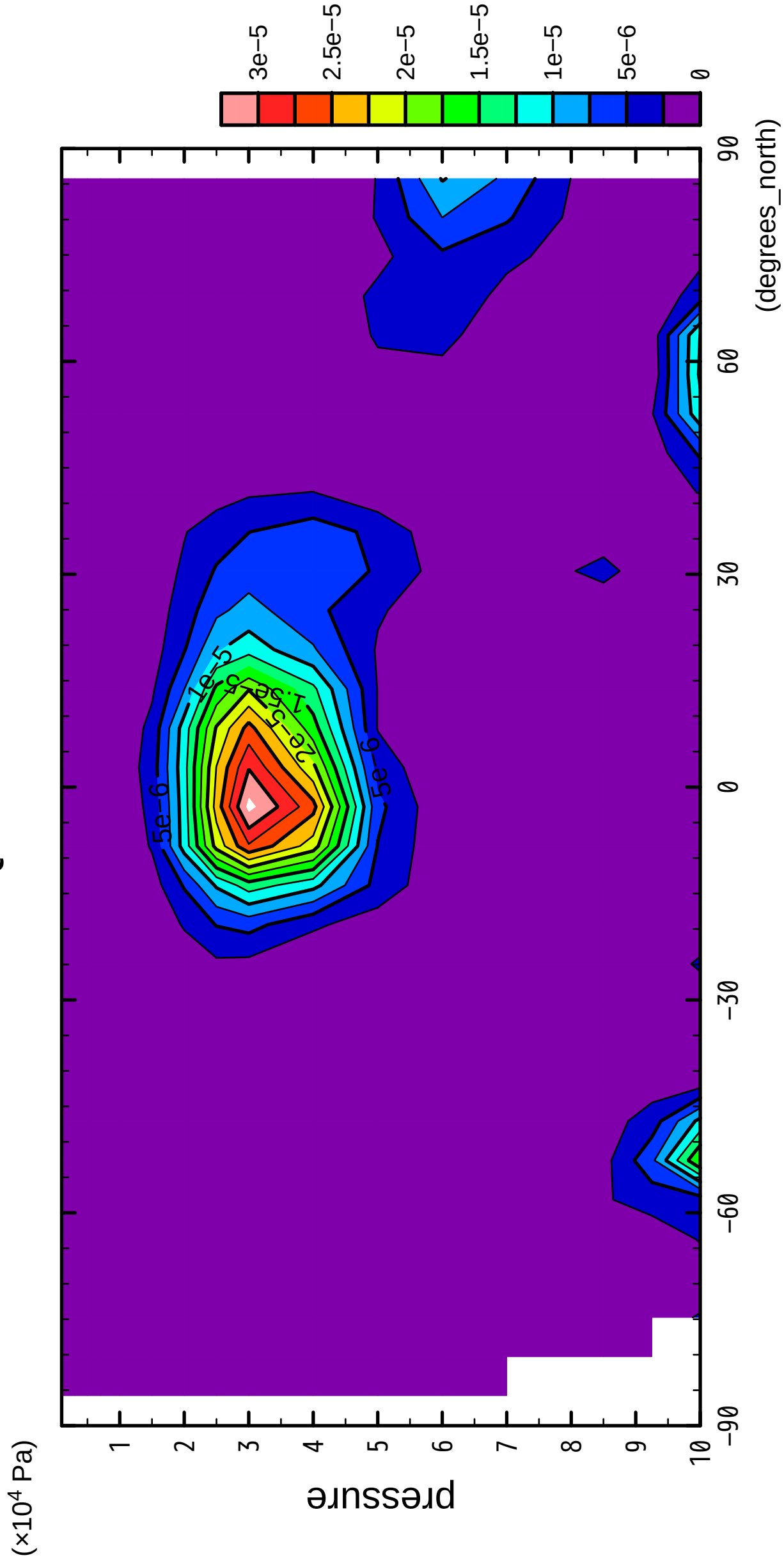
QH2OSol



CONTOUR INTERVAL = 2.500E-06

4/12

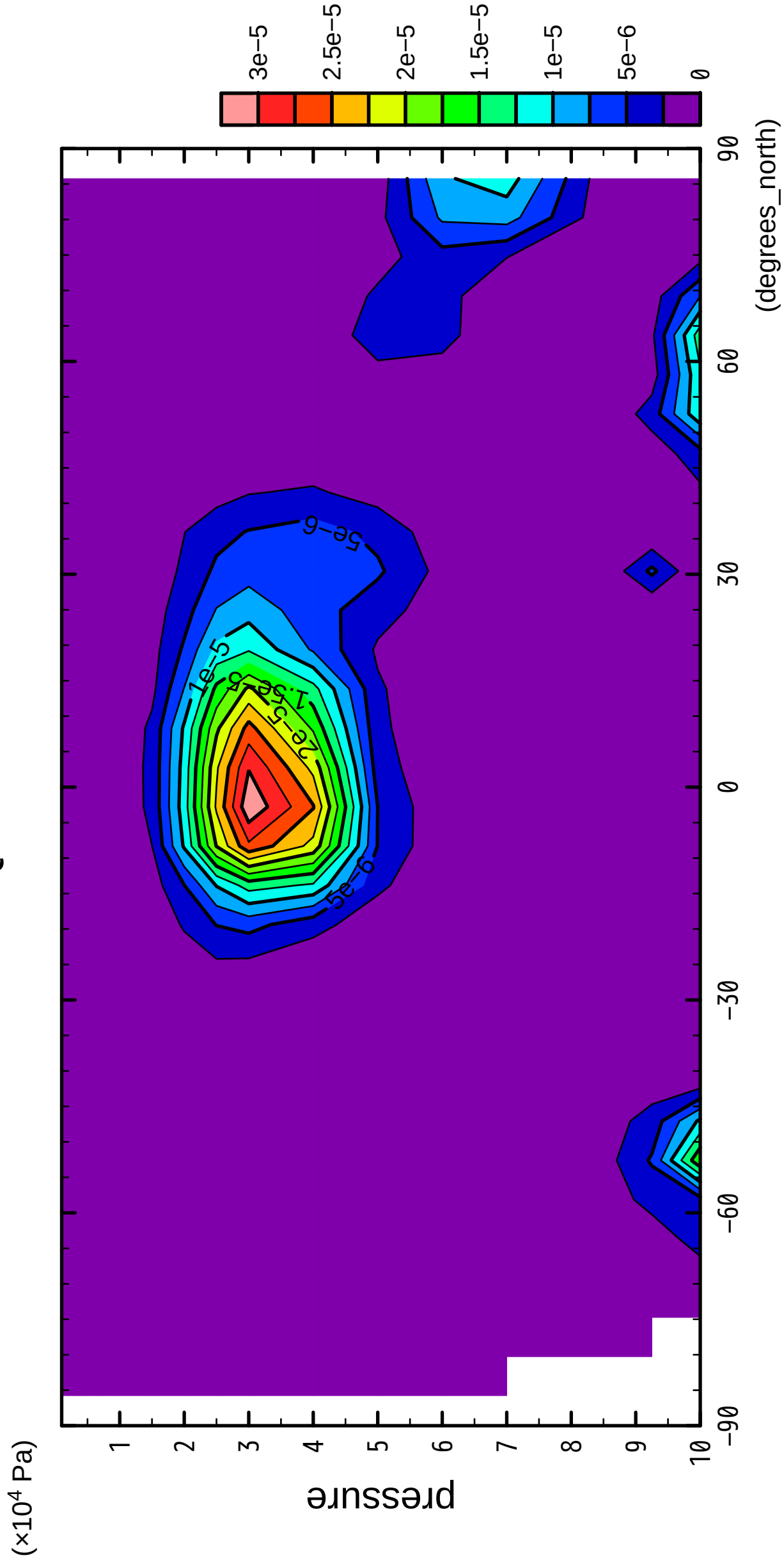
QH2OSol



CONTOUR INTERVAL = 2.500E-06

5/12

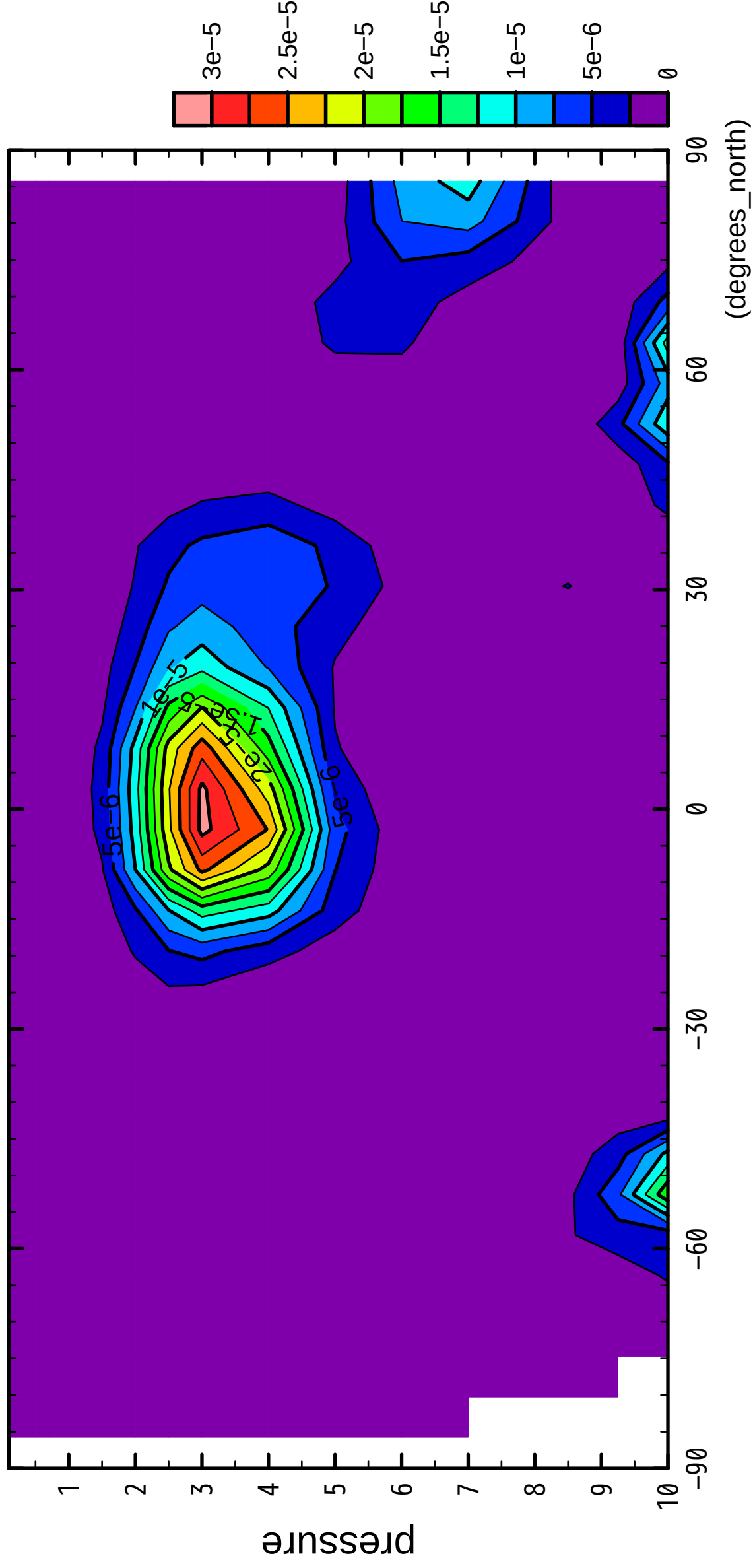
QH2OSol



6/12

QH2OSol

($\times 10^4$ Pa)

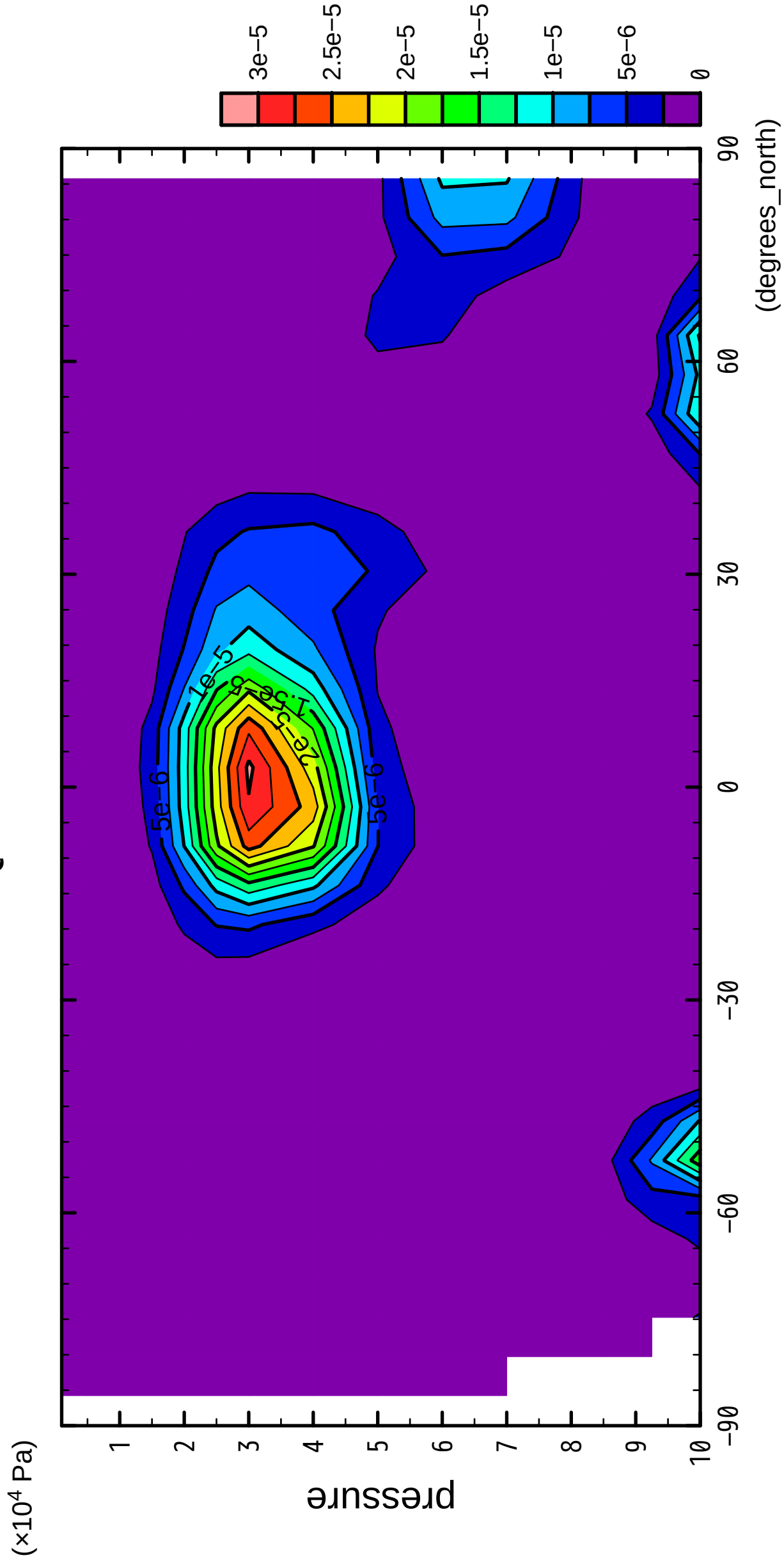


latitude

CONTOUR INTERVAL = 2.500E-06

7/12

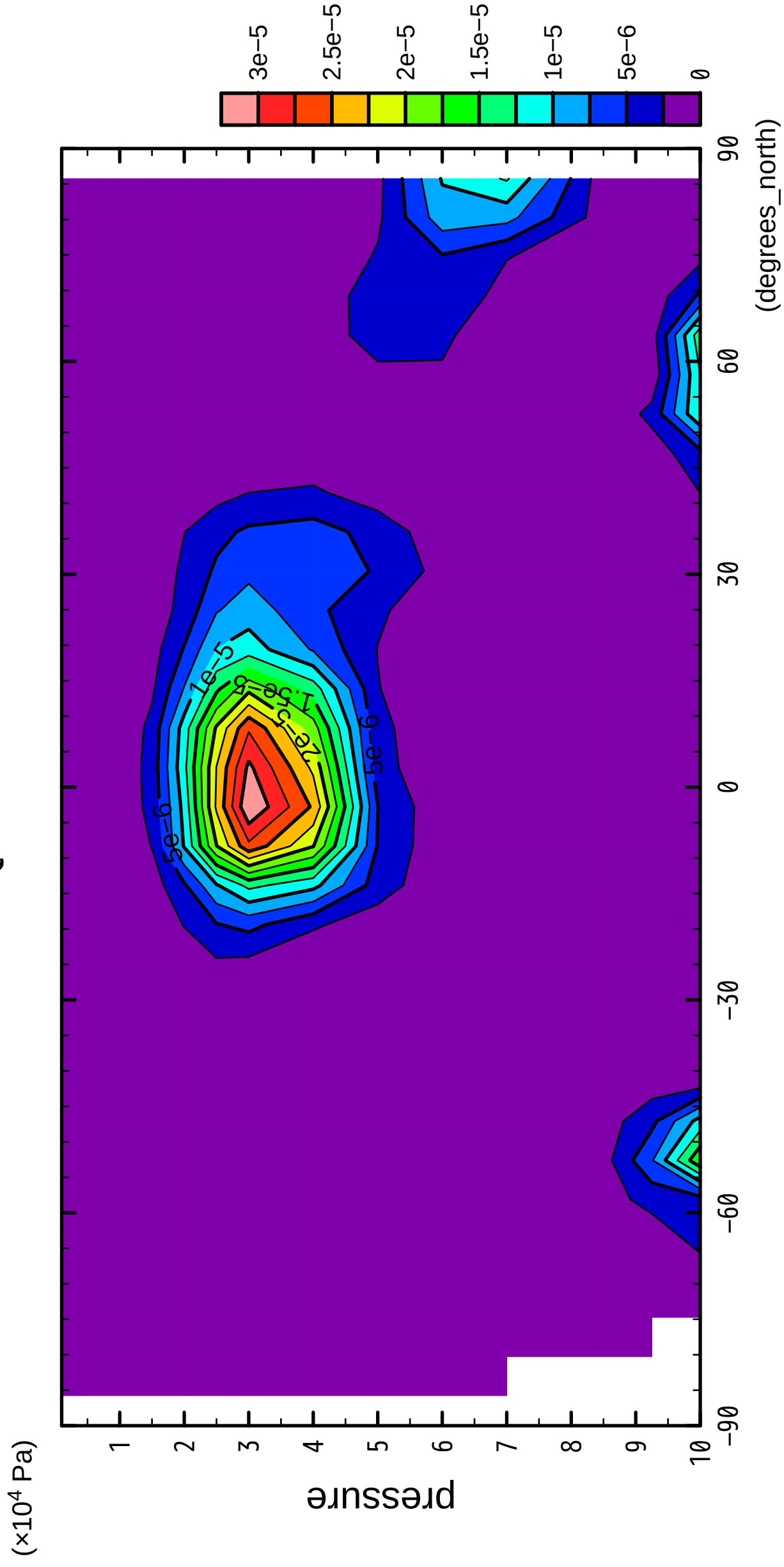
QH2OSol



CONTOUR INTERVAL = 2.500E-06

8/12

QH2OSol

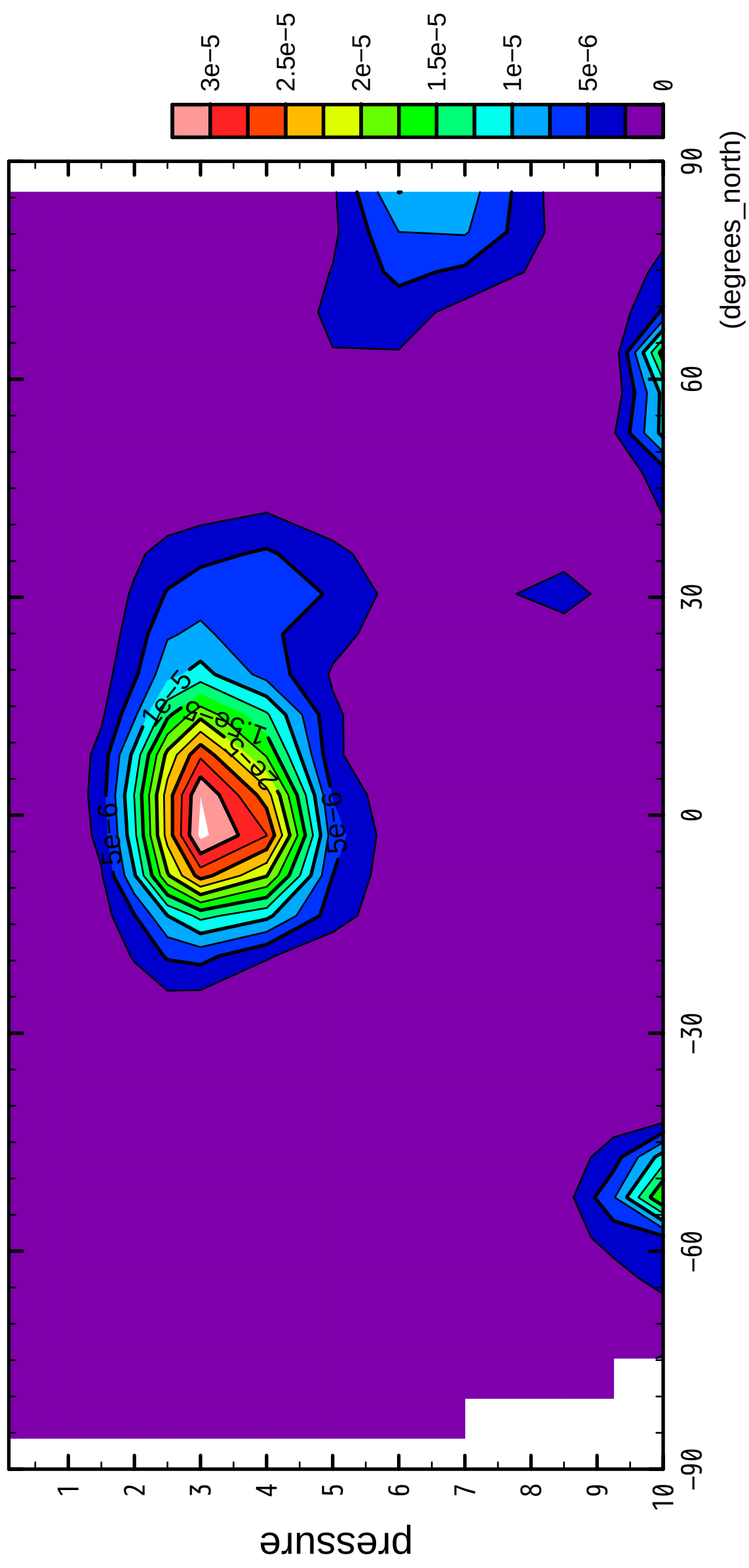


CONTOUR INTERVAL = 2.500E-06

9/12

QH2OSol

($\times 10^4$ Pa)



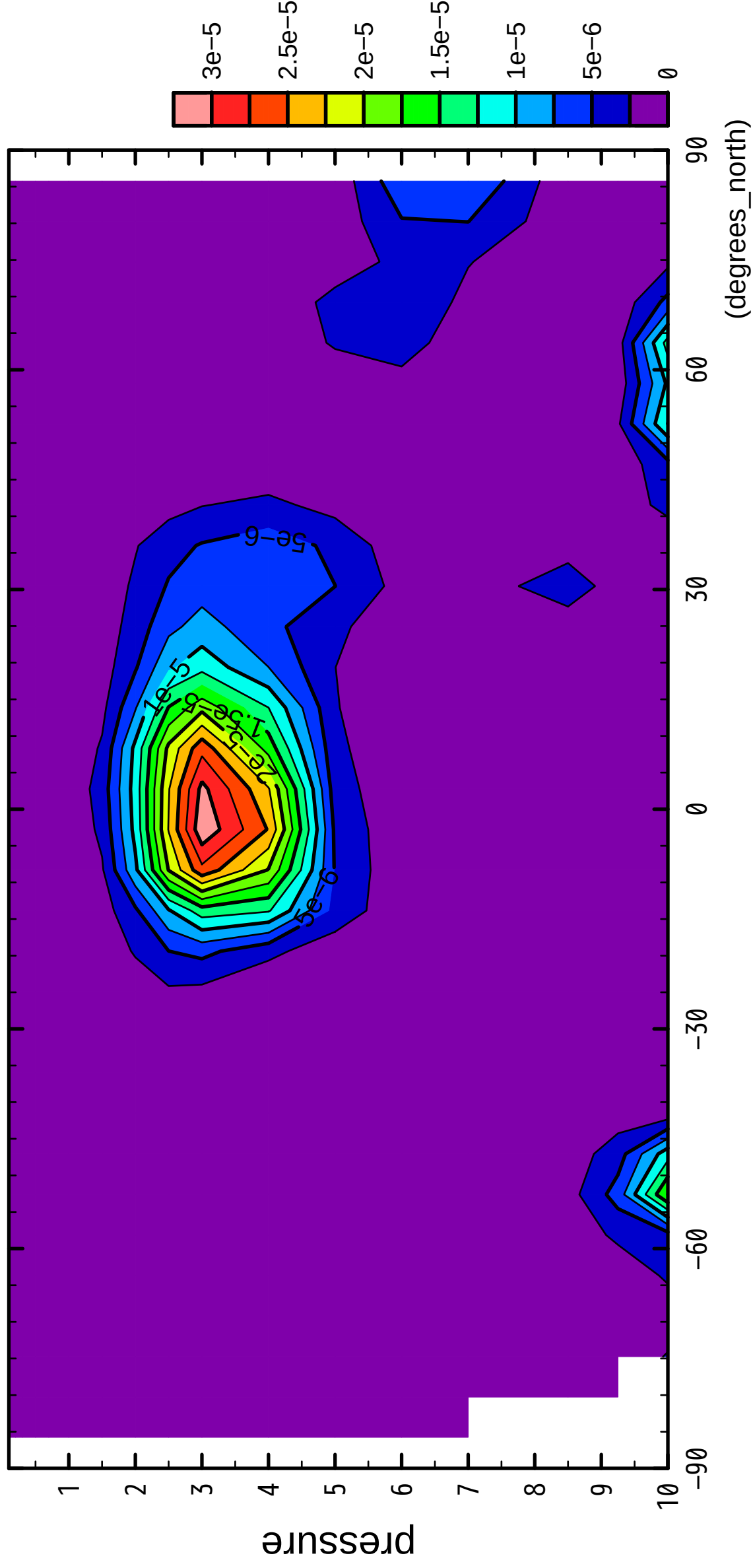
latitude

CONTOUR INTERVAL = 2.500×10^{-6}

10/12

QH2OSol

($\times 10^4$ Pa)



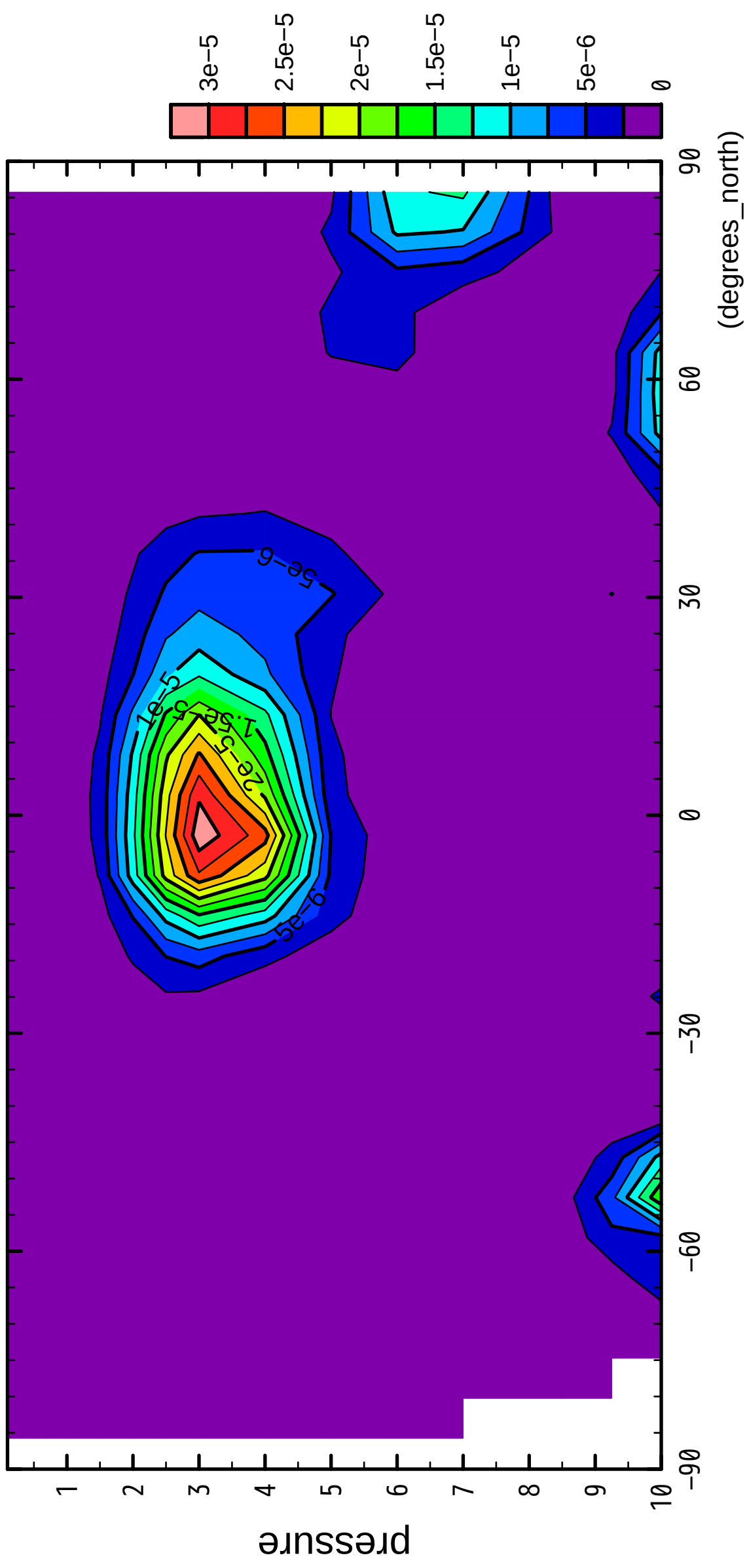
latitude

CONTOUR INTERVAL = 2.500×10^{-6}

11/12

QH2OSol

($\times 10^4$ Pa)



CONTOUR INTERVAL = 2.500E-06

12/12

QH2OSol

