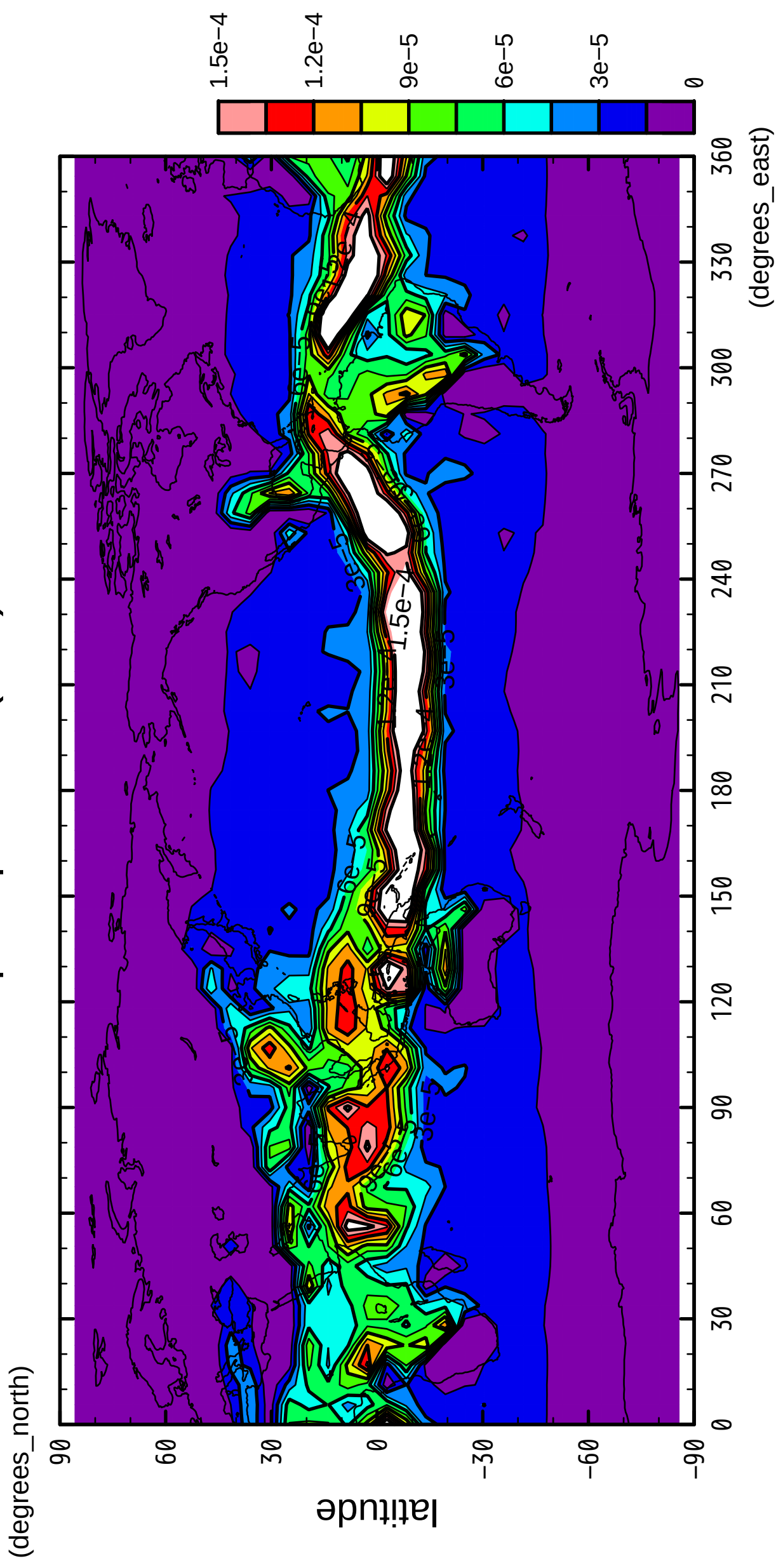


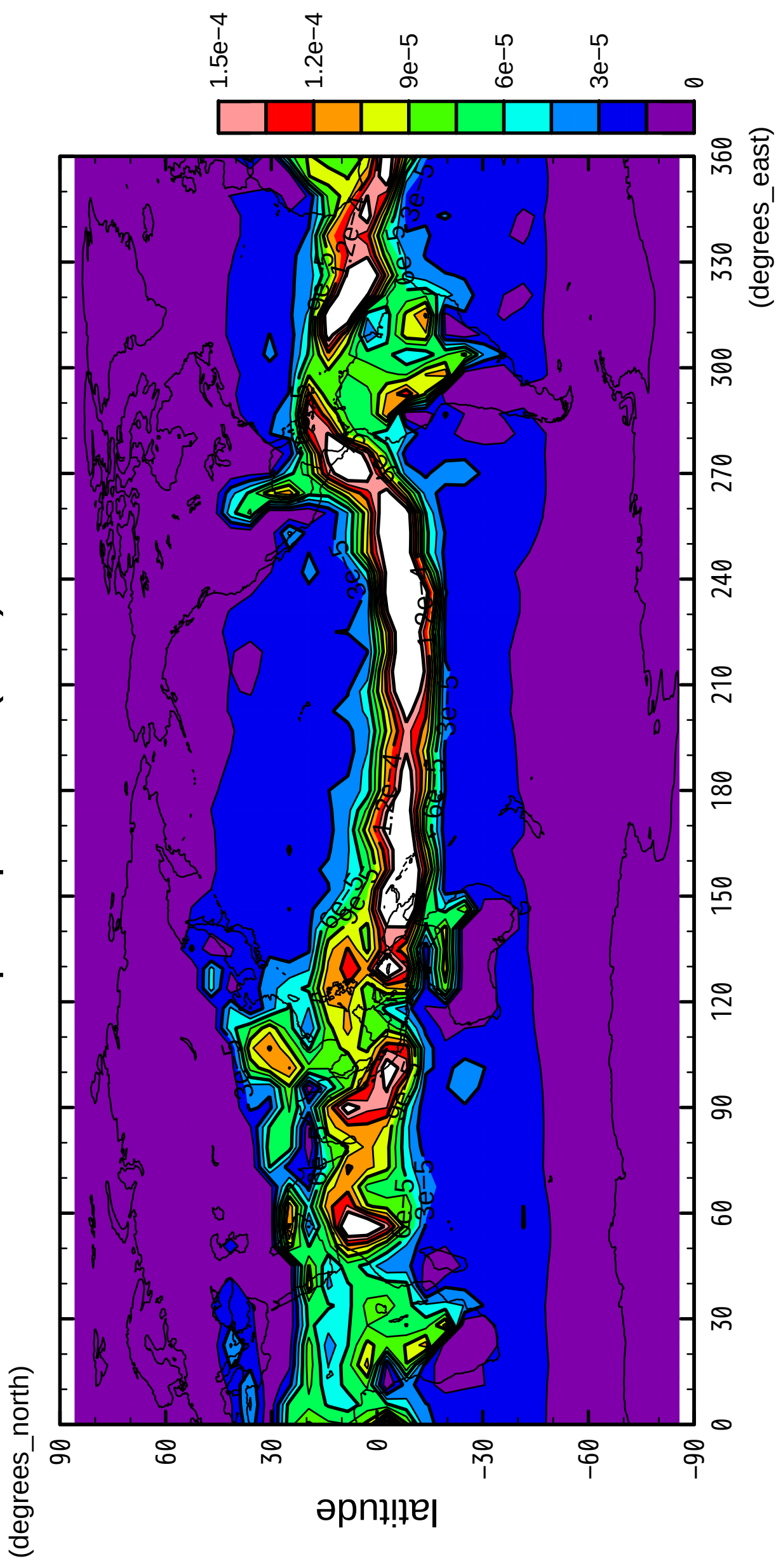
1/12

precipitation (rain)



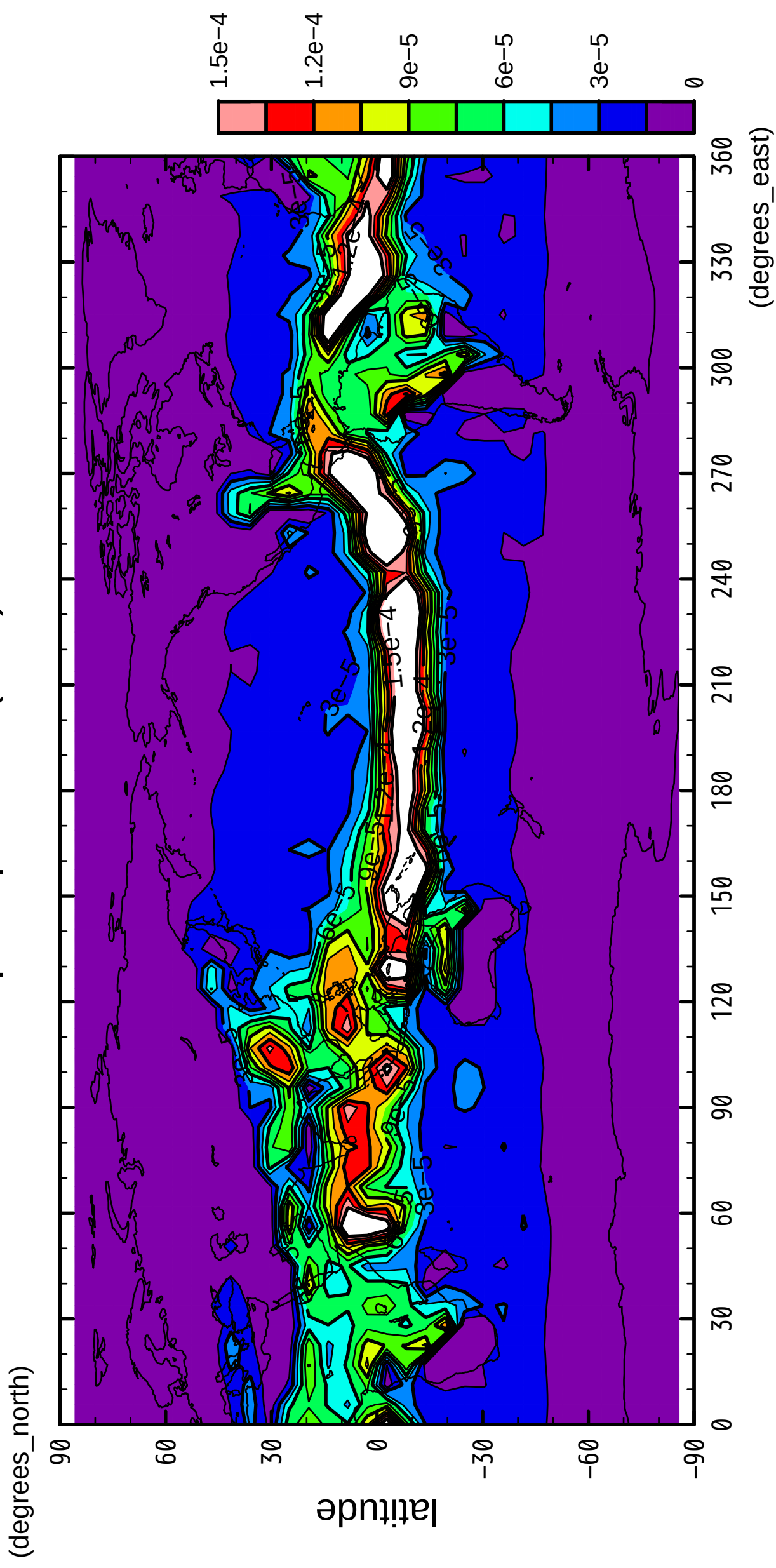
2/12

precipitation (rain)



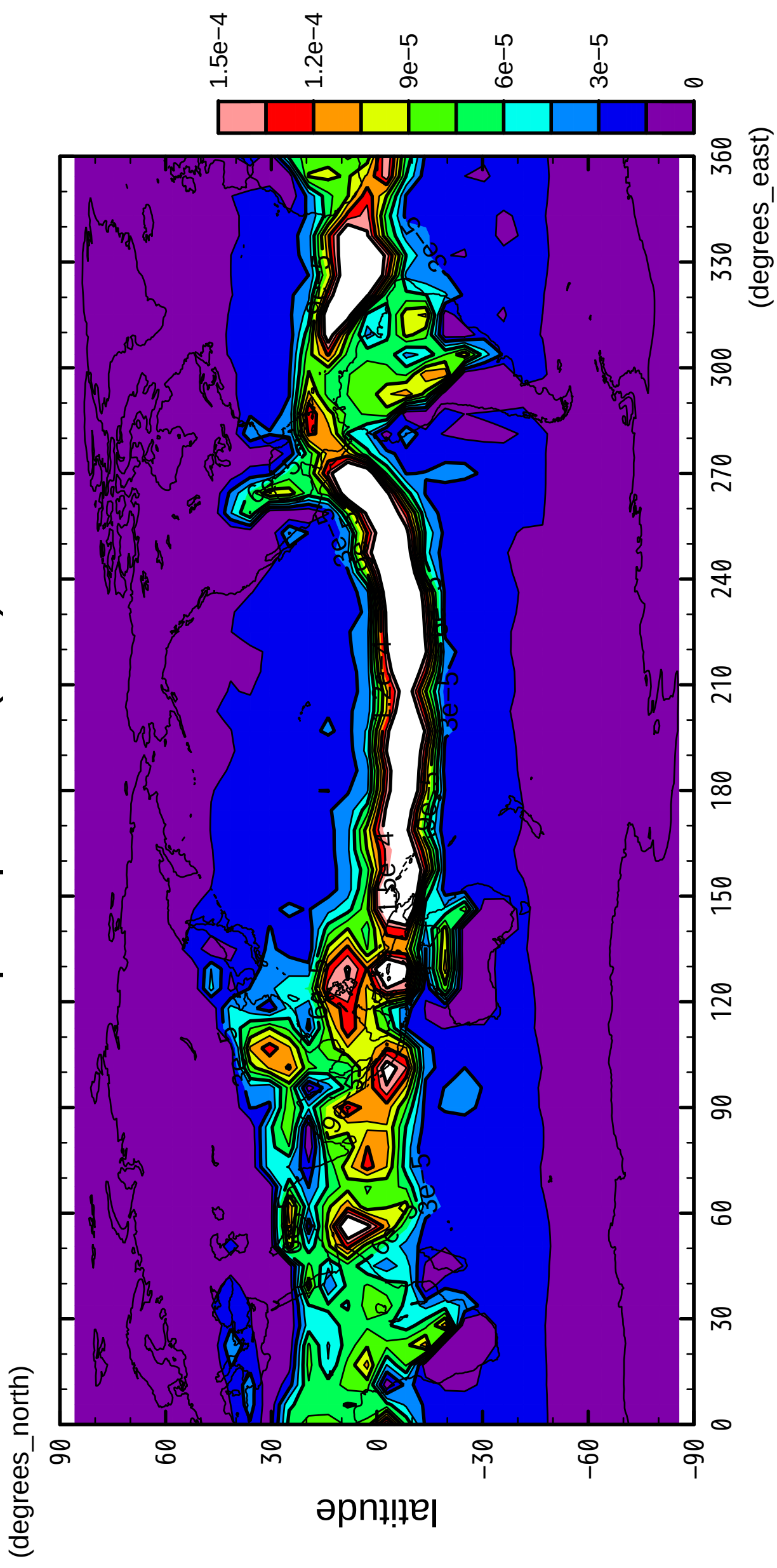
3/12

precipitation (rain)



4/12

precipitation (rain)

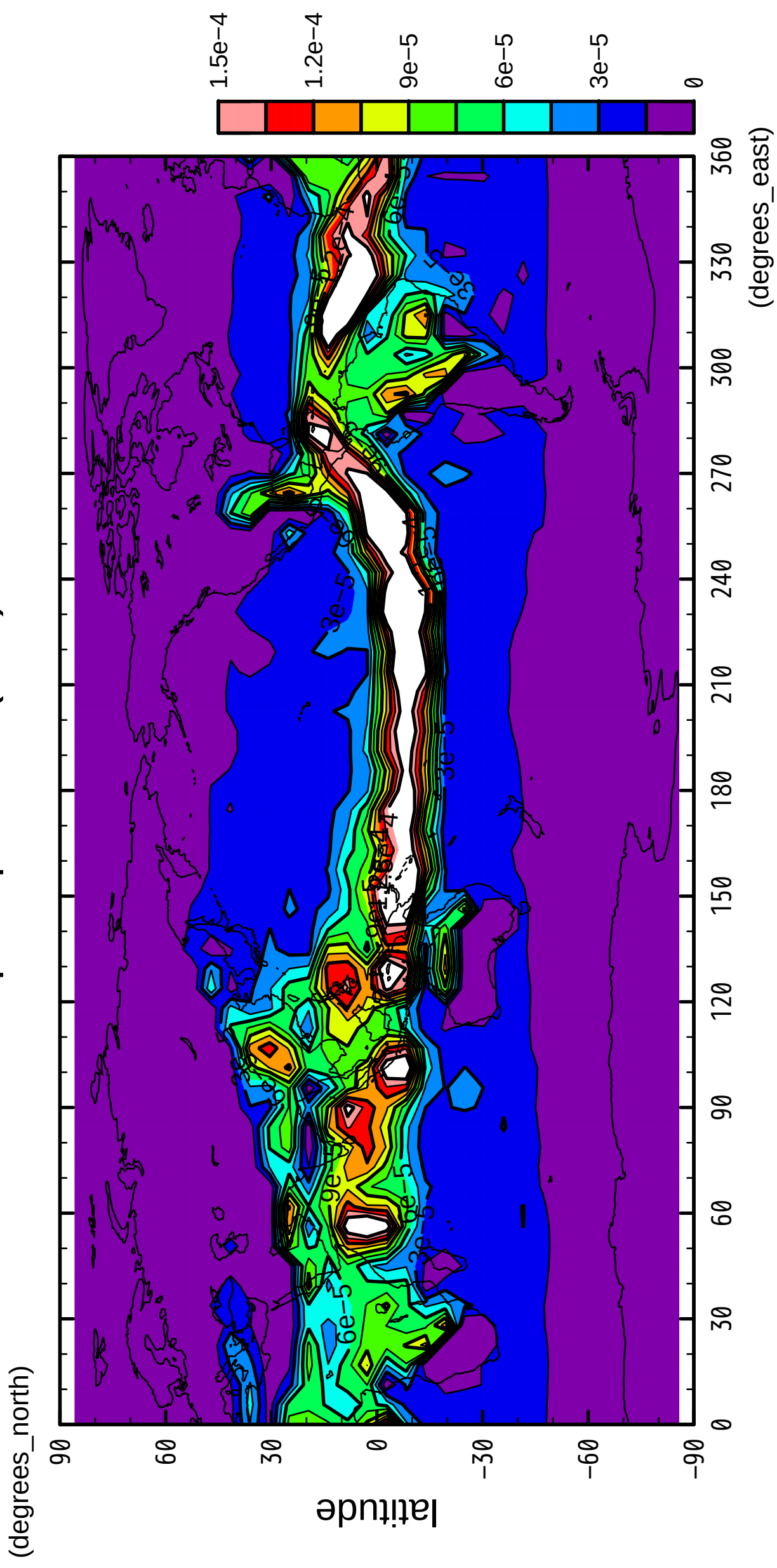


longitude

CONTOUR INTERVAL = 1.500E-05

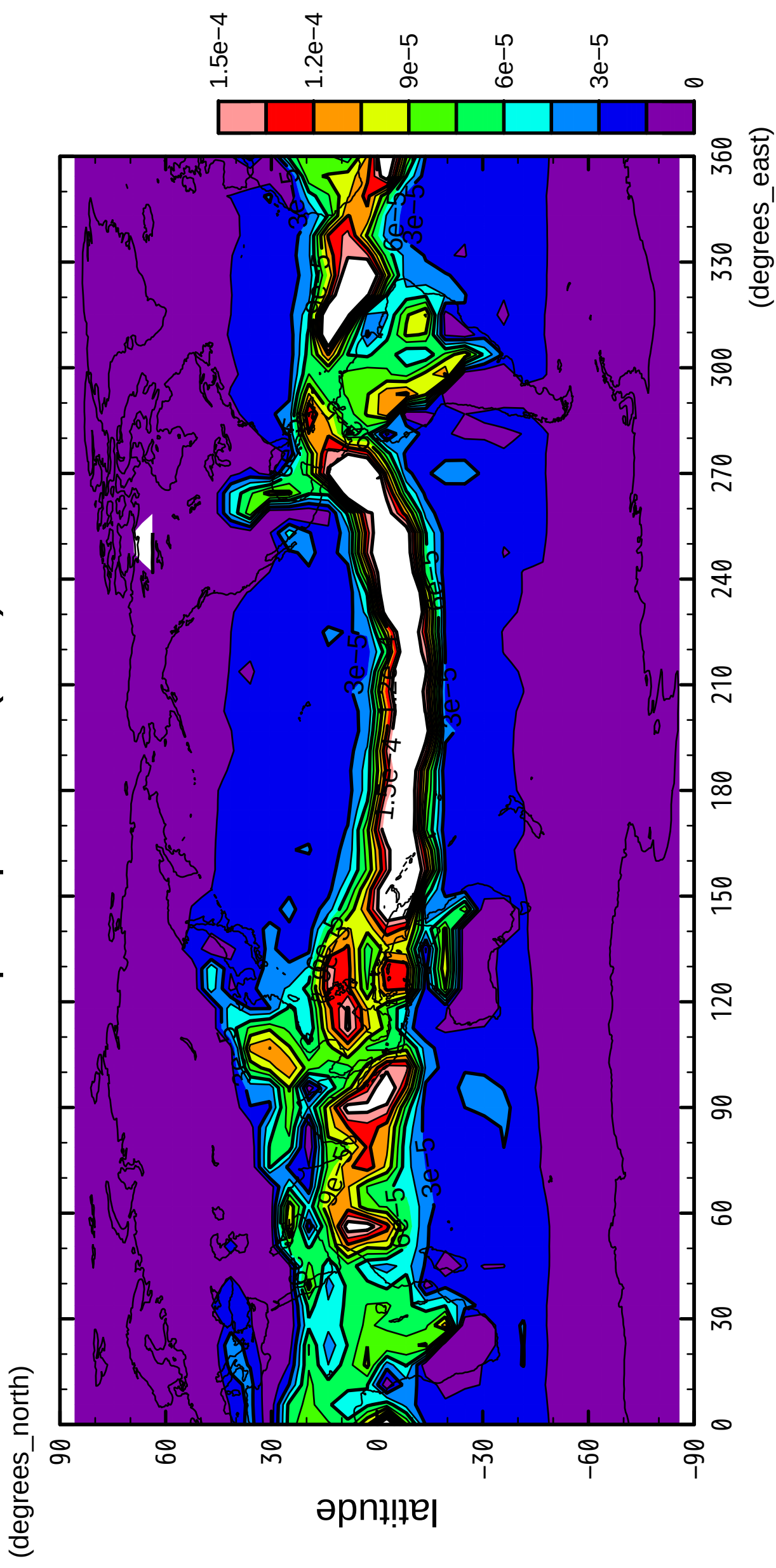
5/12

precipitation (rain)



6/12

precipitation (rain)

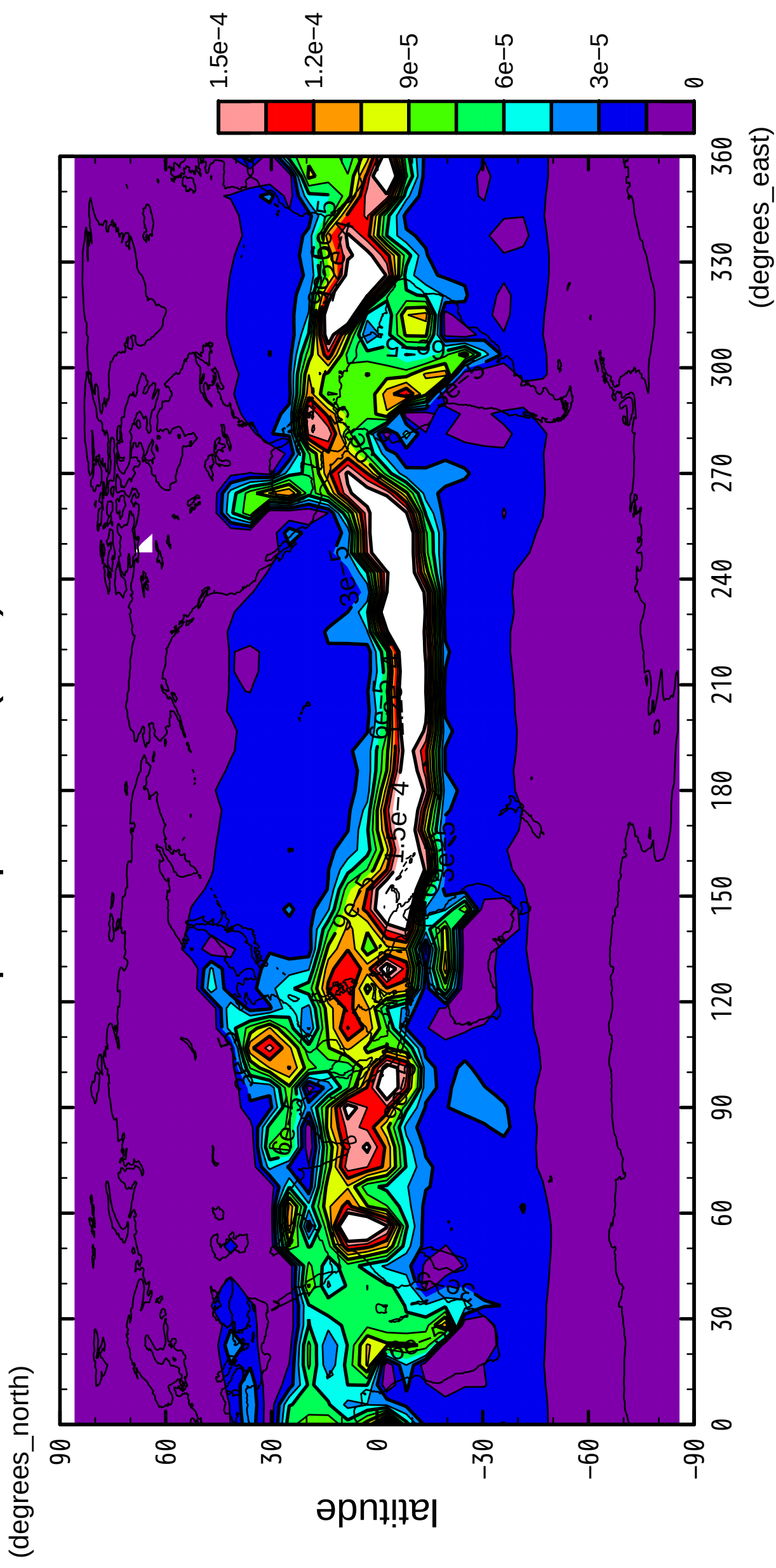


longitude

CONTOUR INTERVAL = 1.500E-05

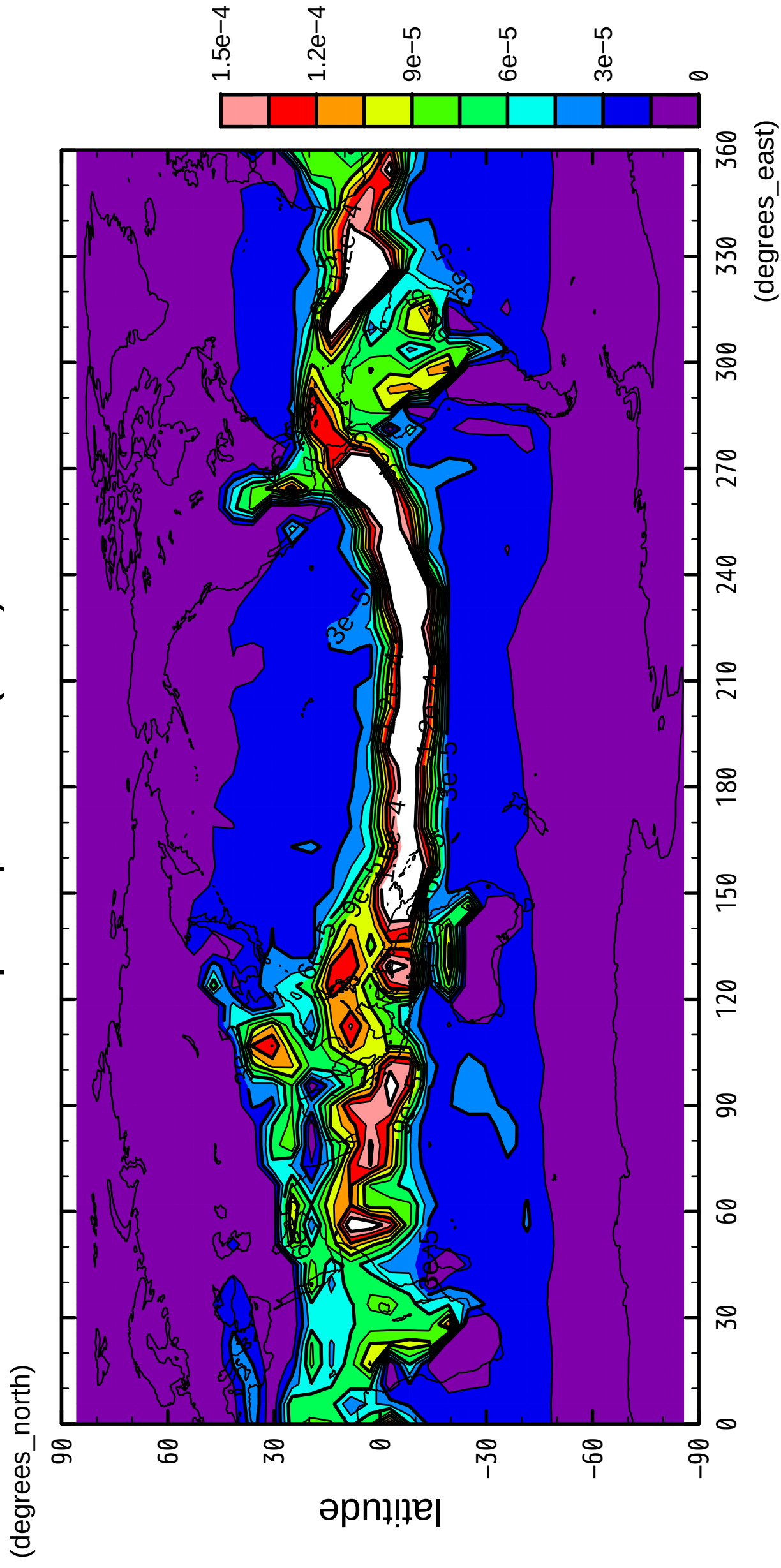
7/12

precipitation (rain)



8/12

precipitation (rain)

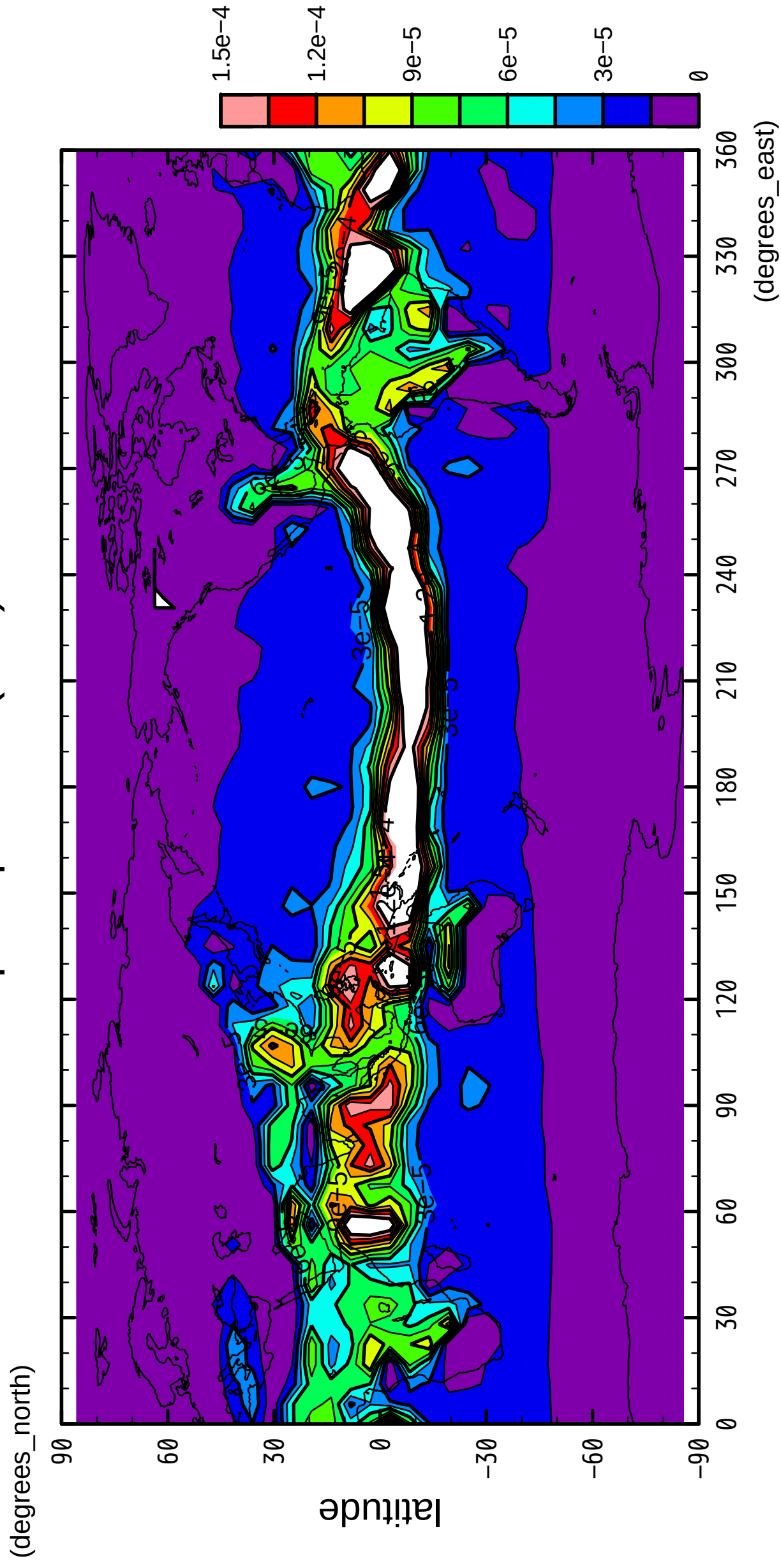


longitude

CONTOUR INTERVAL = 1.500E-05

9/12

precipitation (rain)

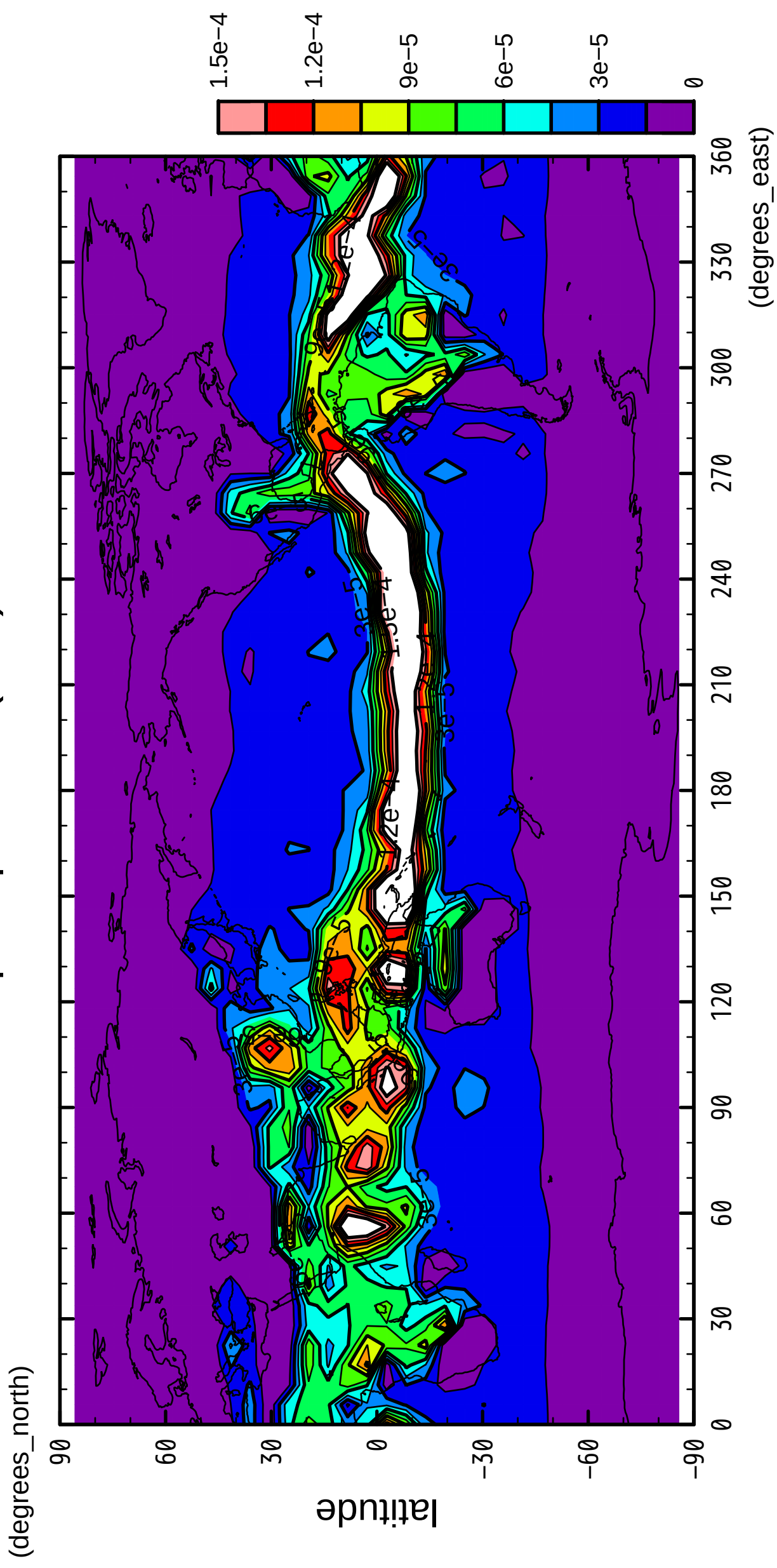


longitude

CONTOUR INTERVAL = 1.500E-05

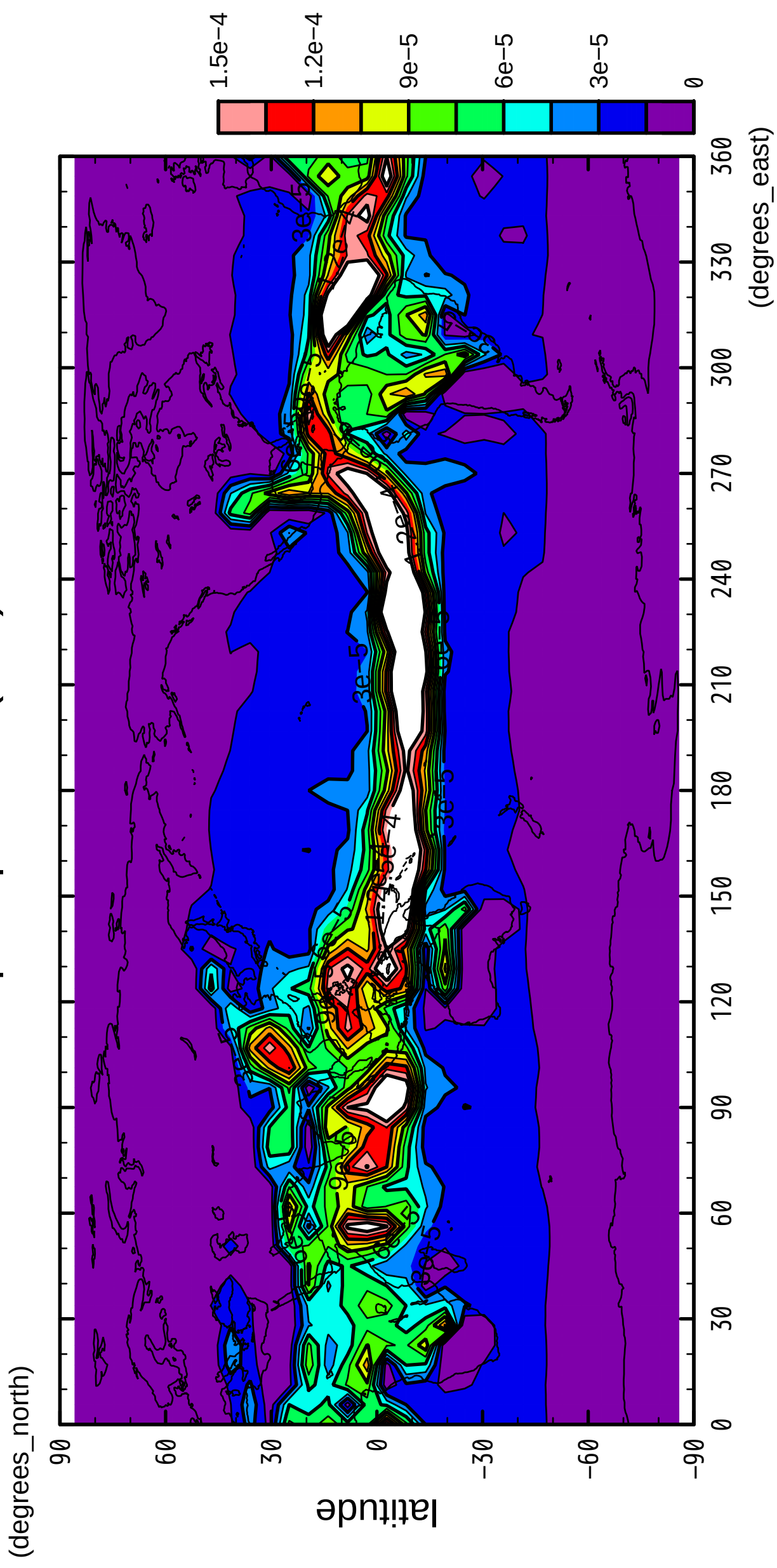
10/12

precipitation (rain)



11/12

precipitation (rain)



12/12

precipitation (rain)

