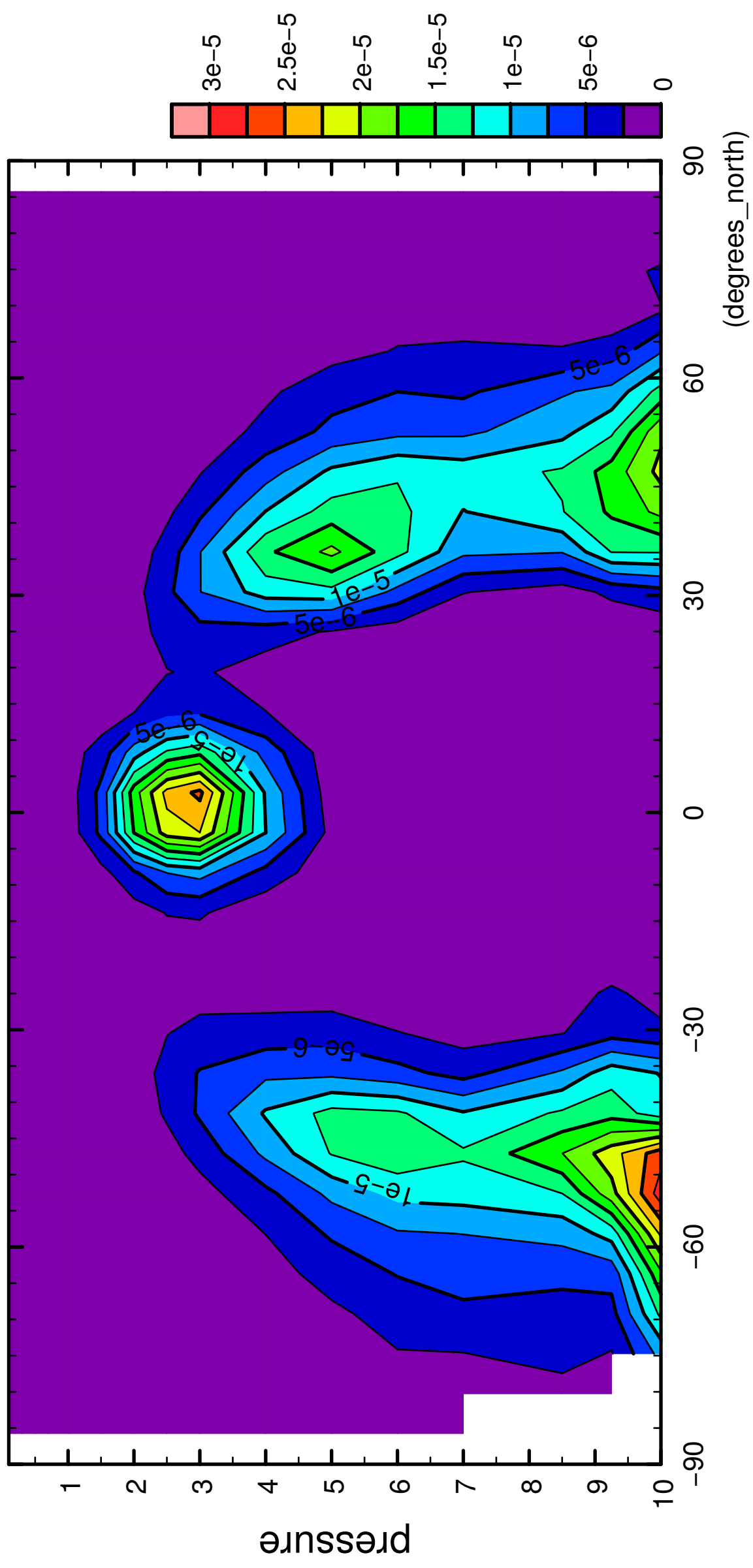


1/12

QH2OSol

($\times 10^4$ Pa)

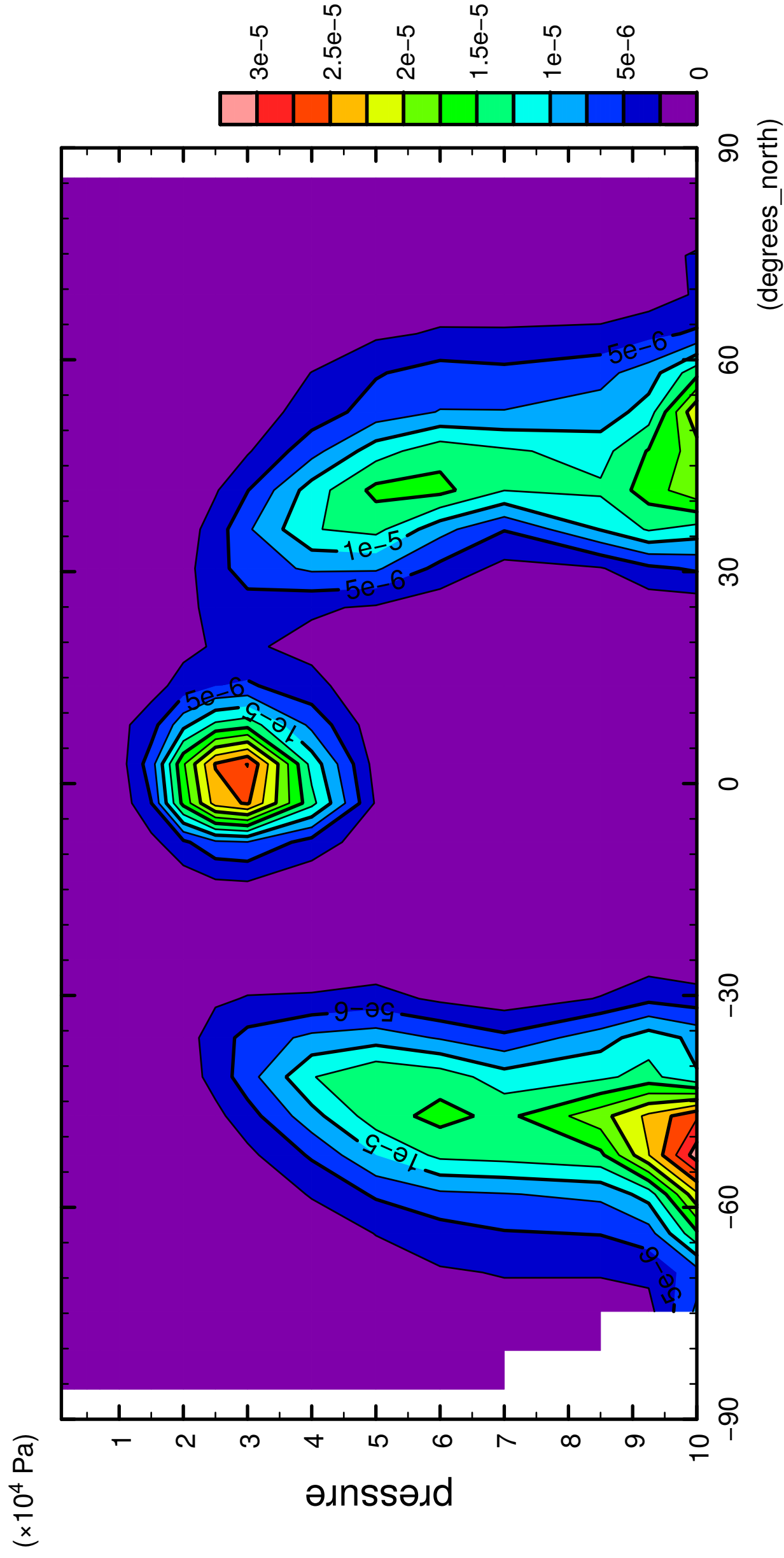


latitude

CONTOUR INTERVAL = 2.500×10^{-6}

2/12

QH2OSol

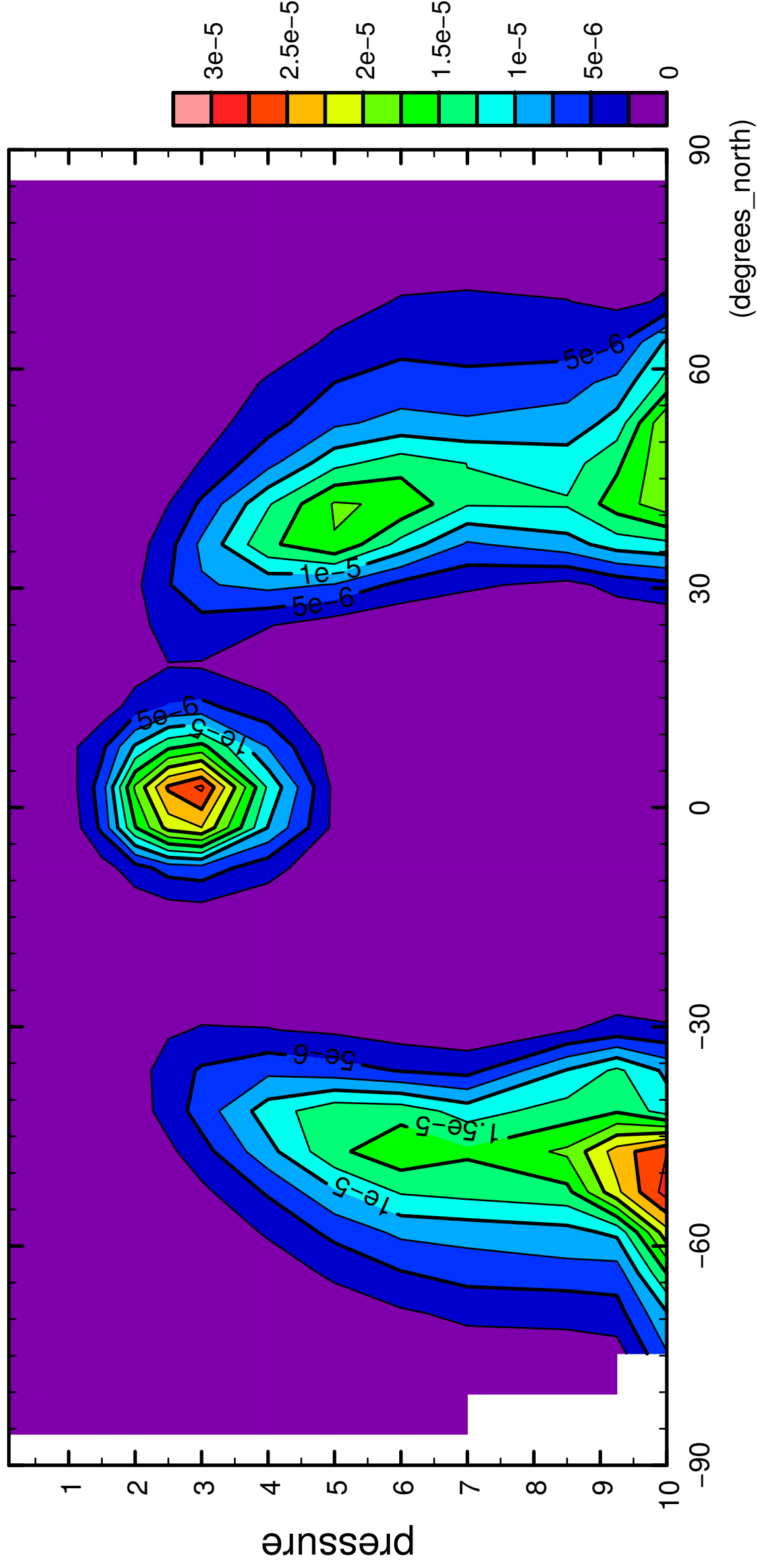


CONTOUR INTERVAL = 2.500E-06

3/12

QH2OSol

($\times 10^4$ Pa)

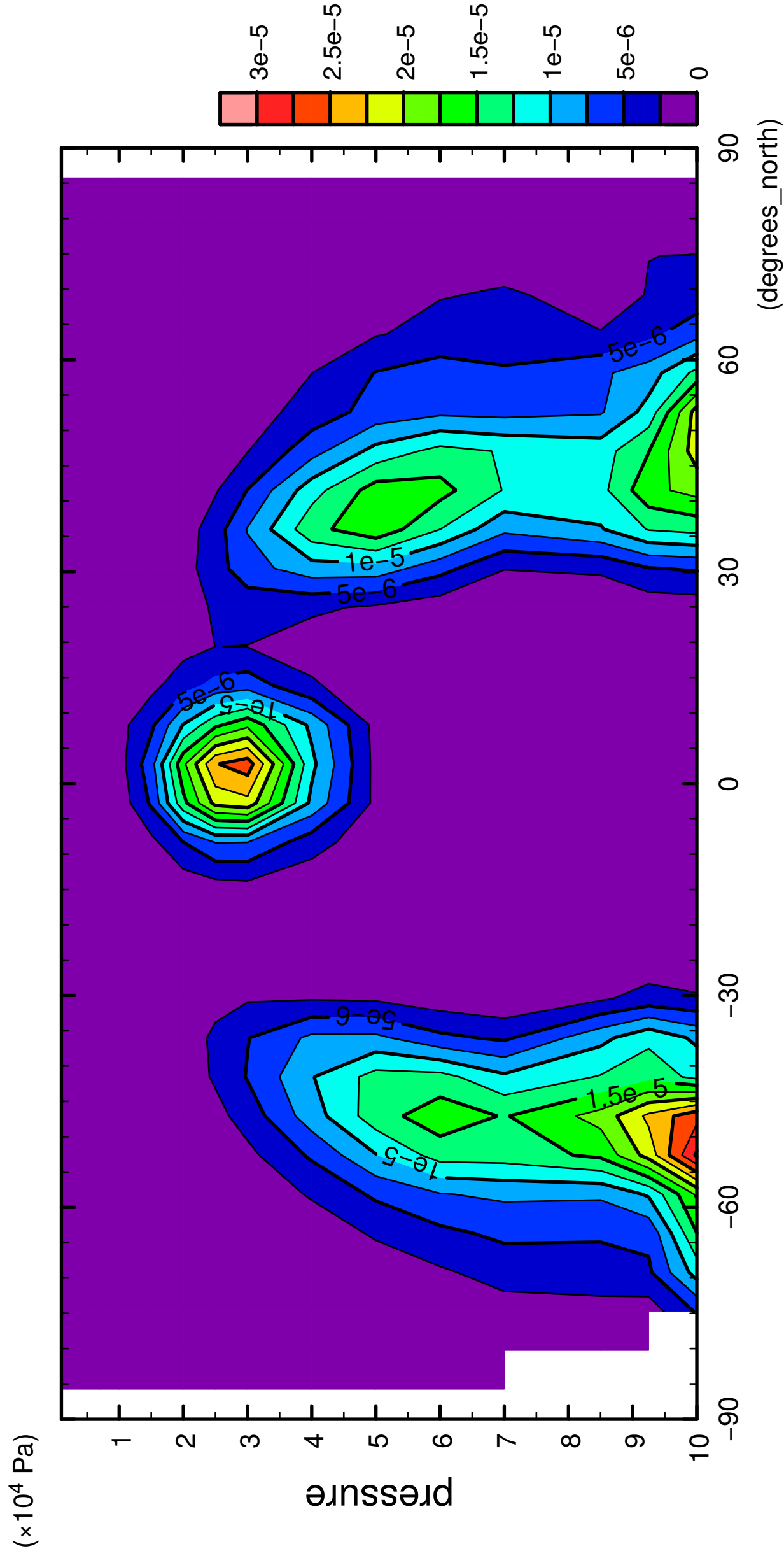


latitude

CONTOUR INTERVAL = 2.500×10^{-6}

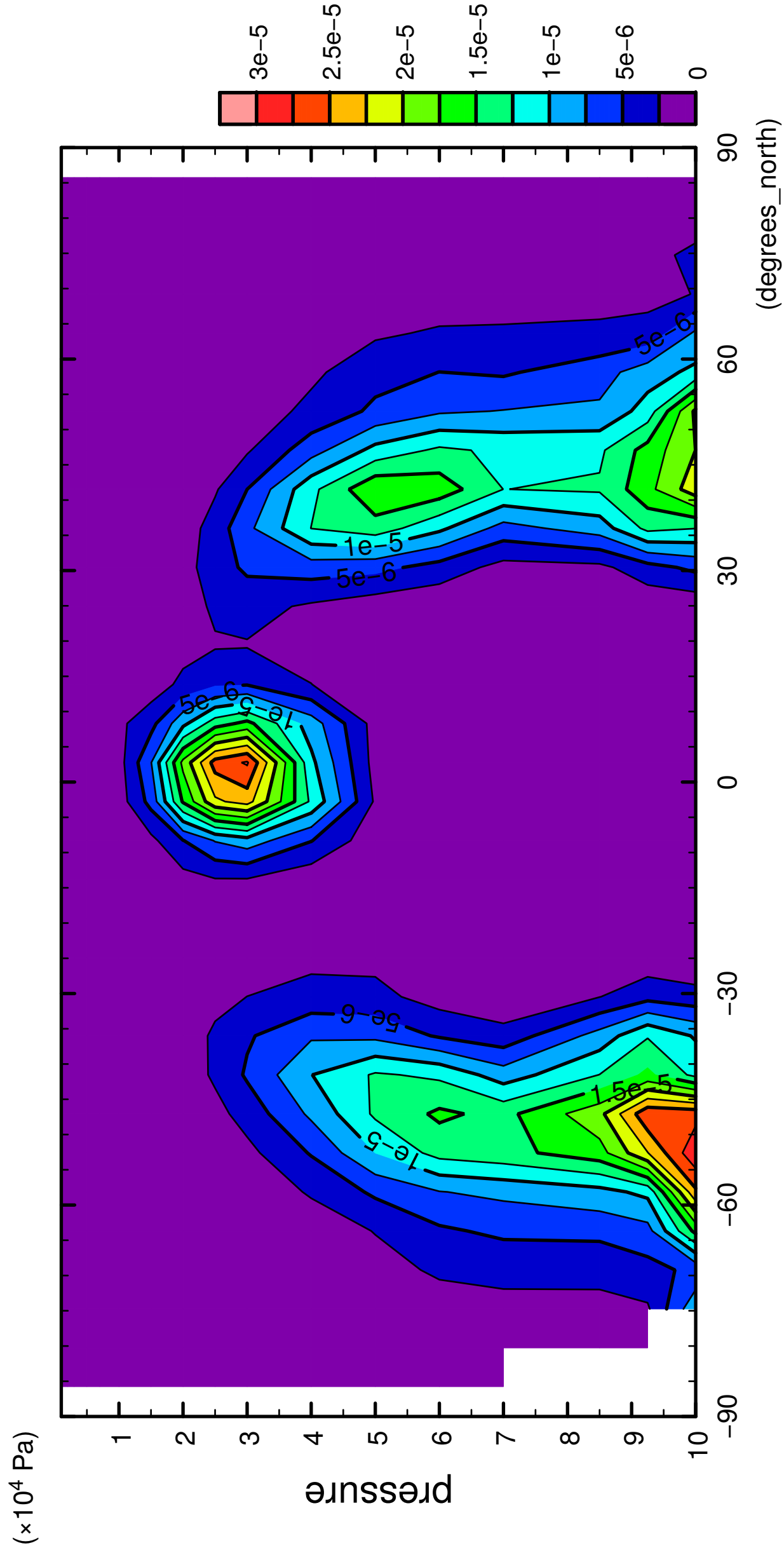
4/12

QH2OSol



5/12

QH2OSol

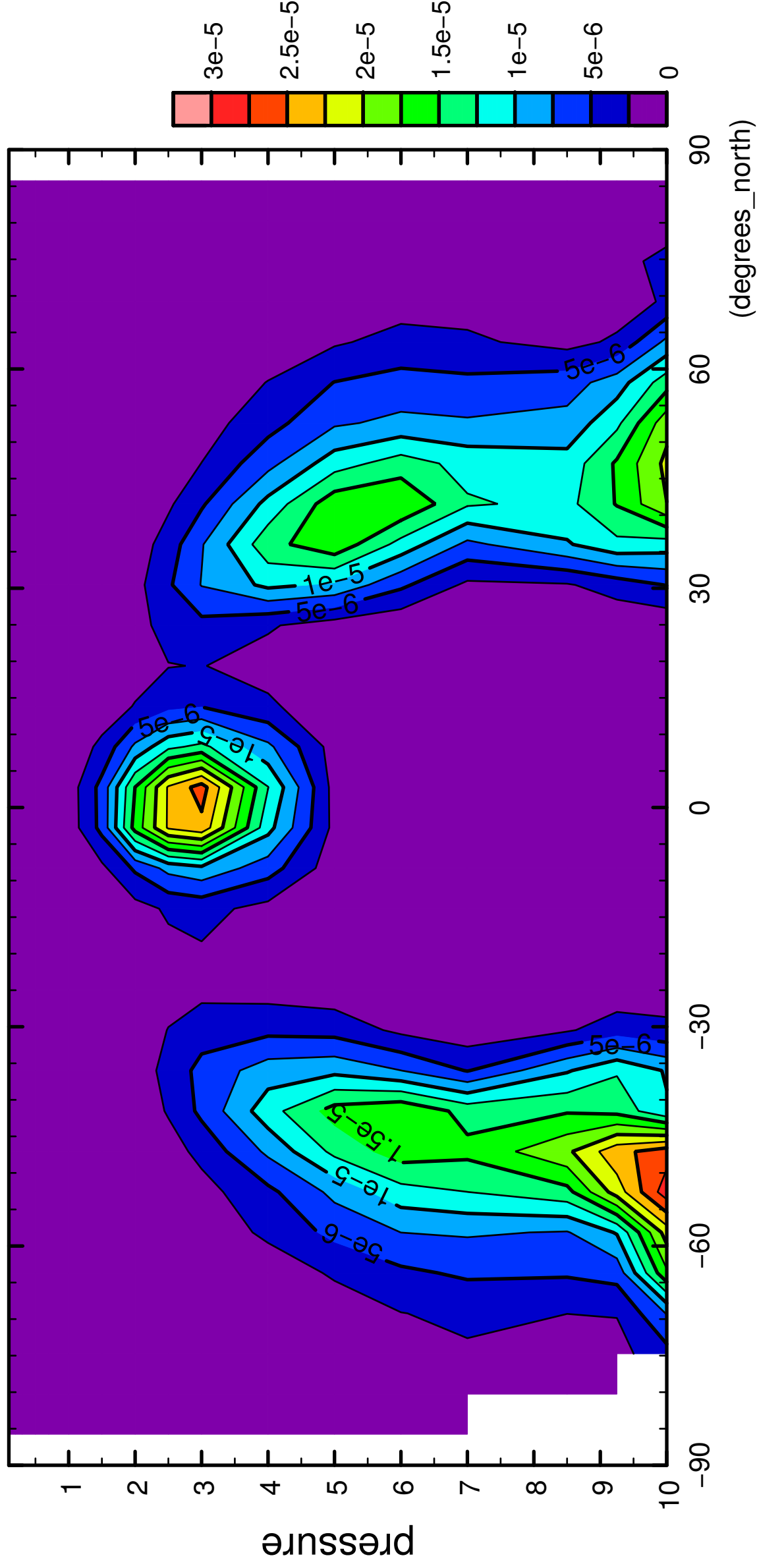


CONTOUR INTERVAL = 2.500E-06

6/12

QH2OSol

($\times 10^4$ Pa)

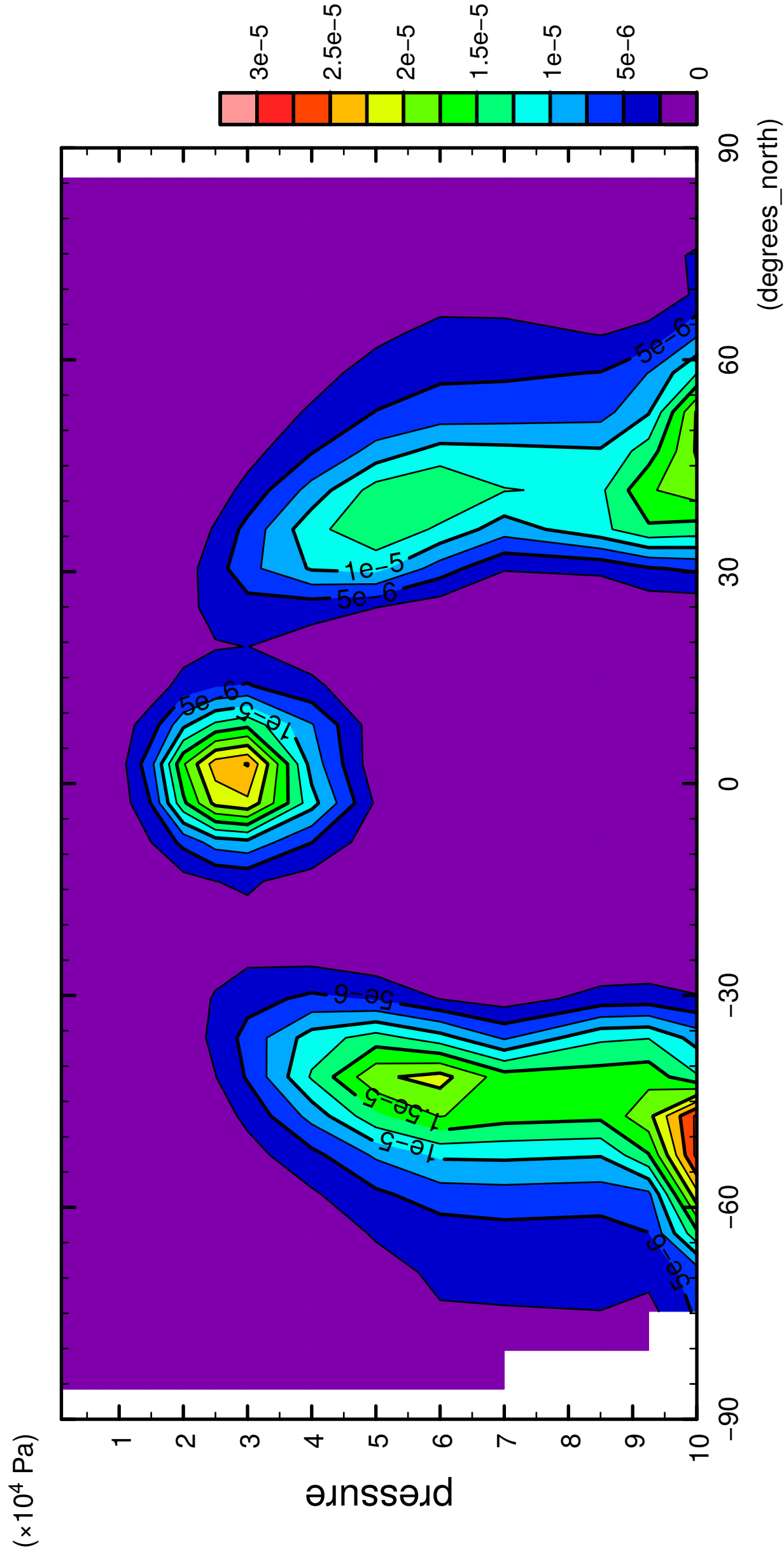


latitude

CONTOUR INTERVAL = 2.500×10^{-6}

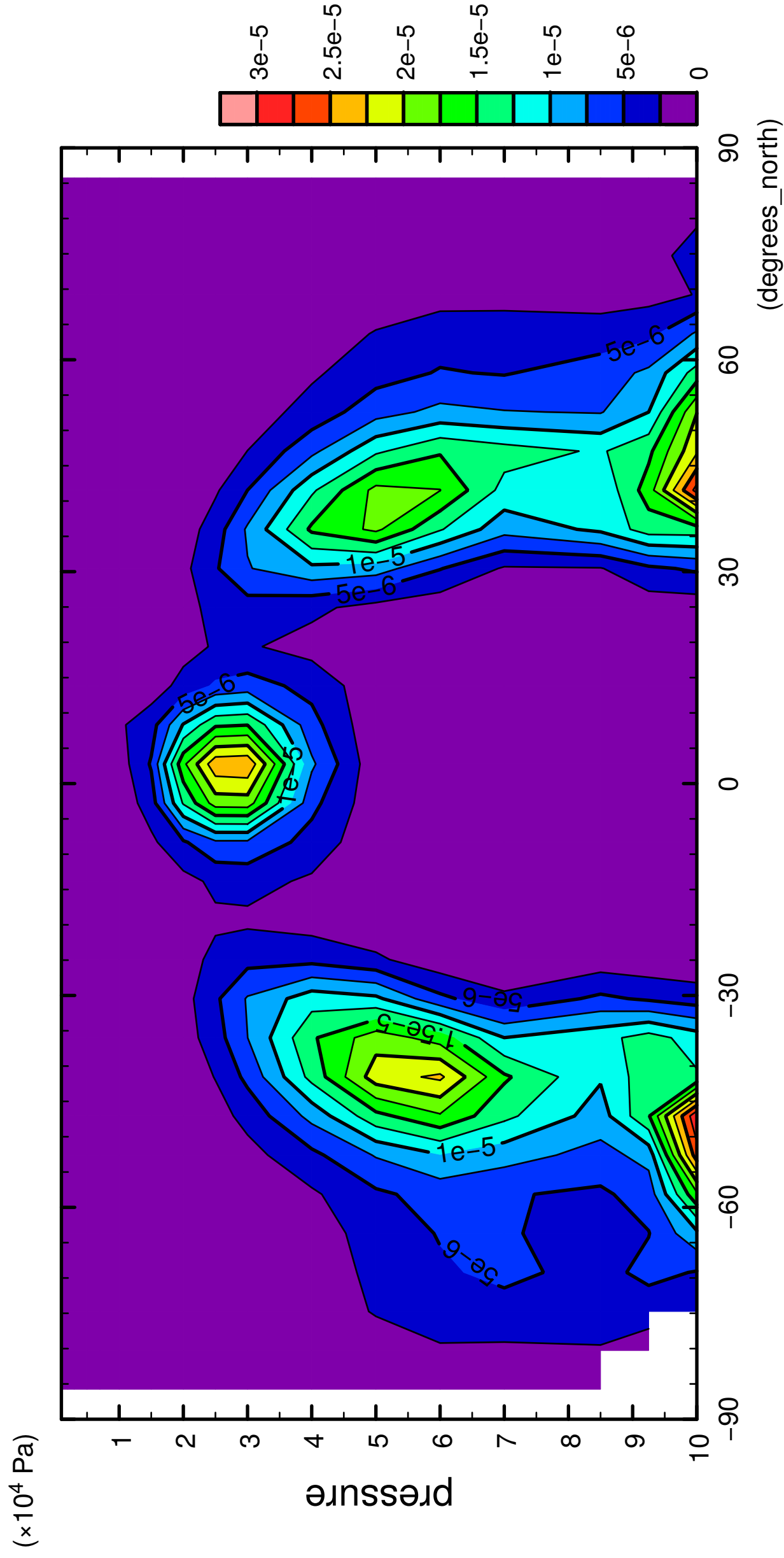
7/12

QH2OSol



8/12

QH2OSol

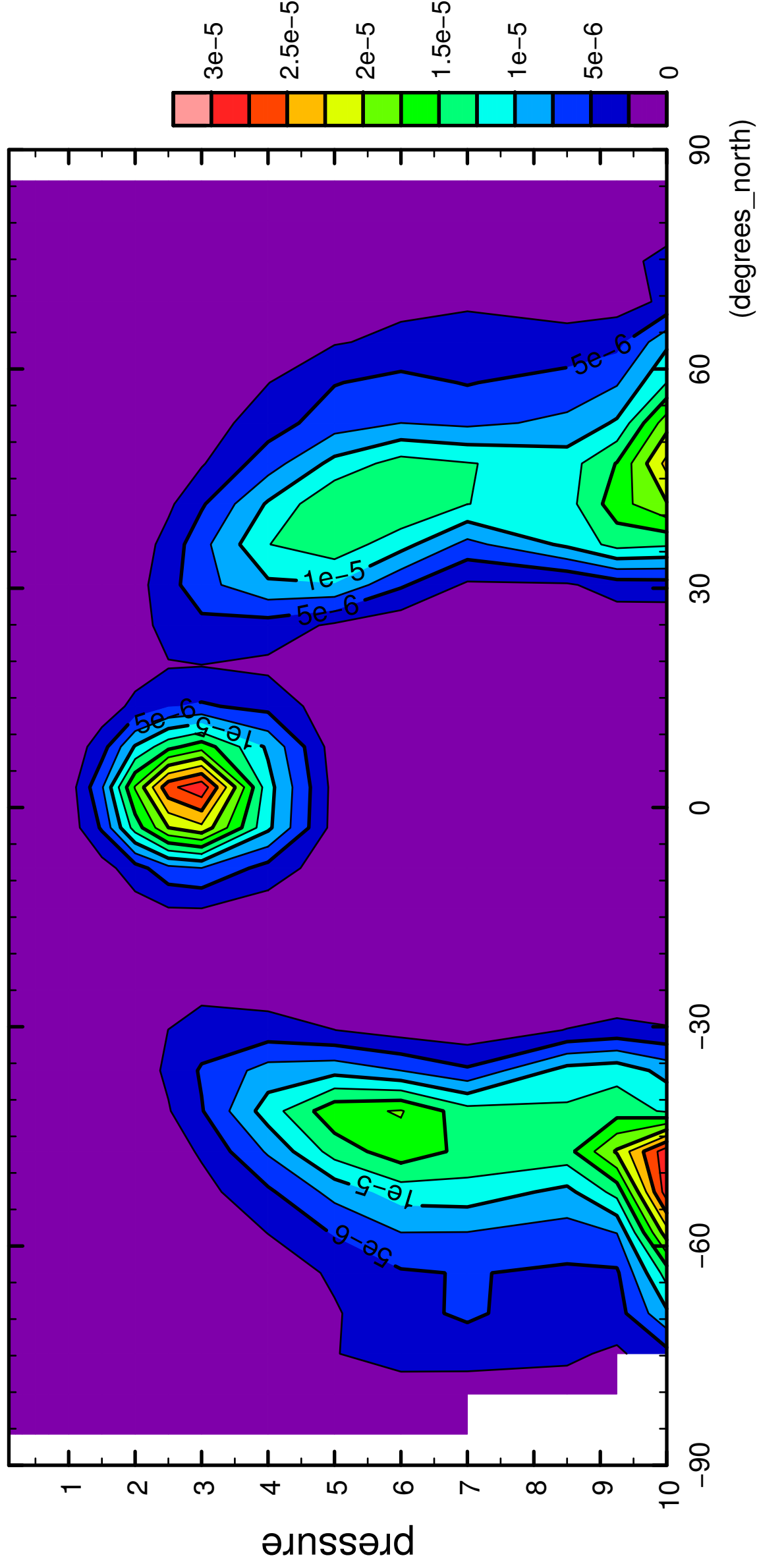


CONTOUR INTERVAL = 2.500×10^{-6}

9/12

QH2OSol

($\times 10^4$ Pa)



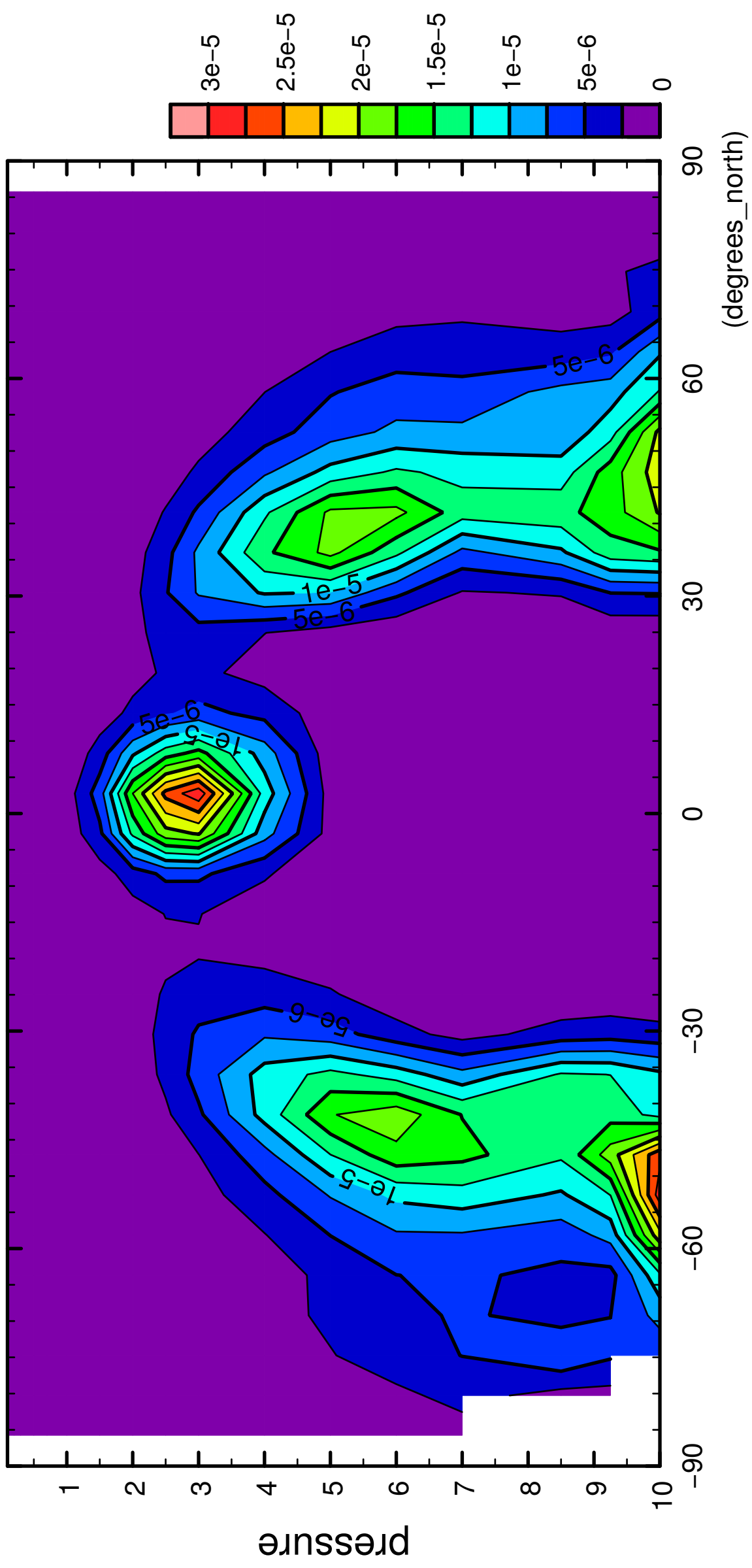
latitude

CONTOUR INTERVAL = 2.500×10^{-6}

10/12

QH2OSol

($\times 10^4$ Pa)

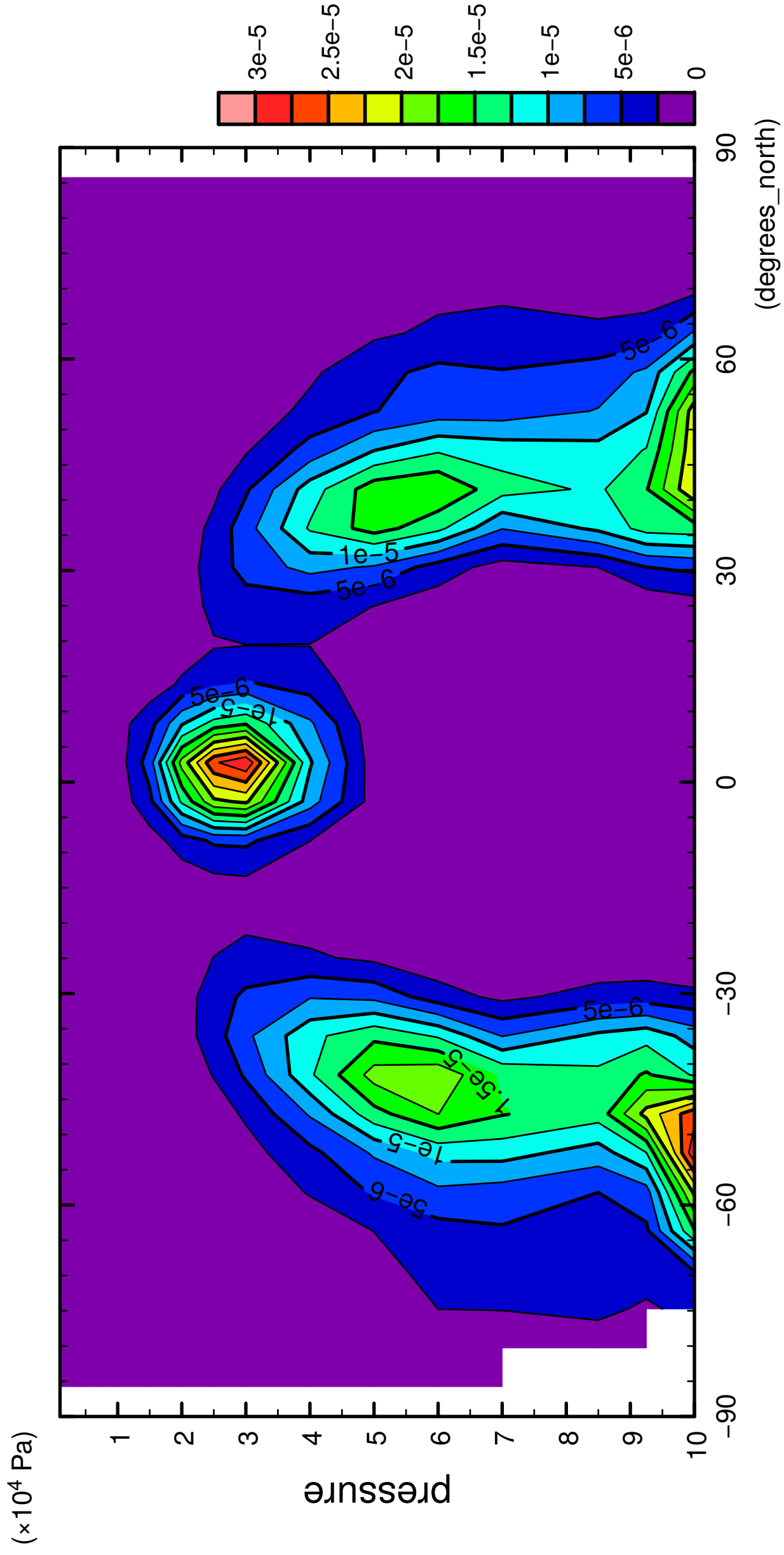


latitude

CONTOUR INTERVAL = 2.500×10^{-6}

11/12

QH2OSol



latitude

CONTOUR INTERVAL = 2.500E-06

12/12

QH2OSol

