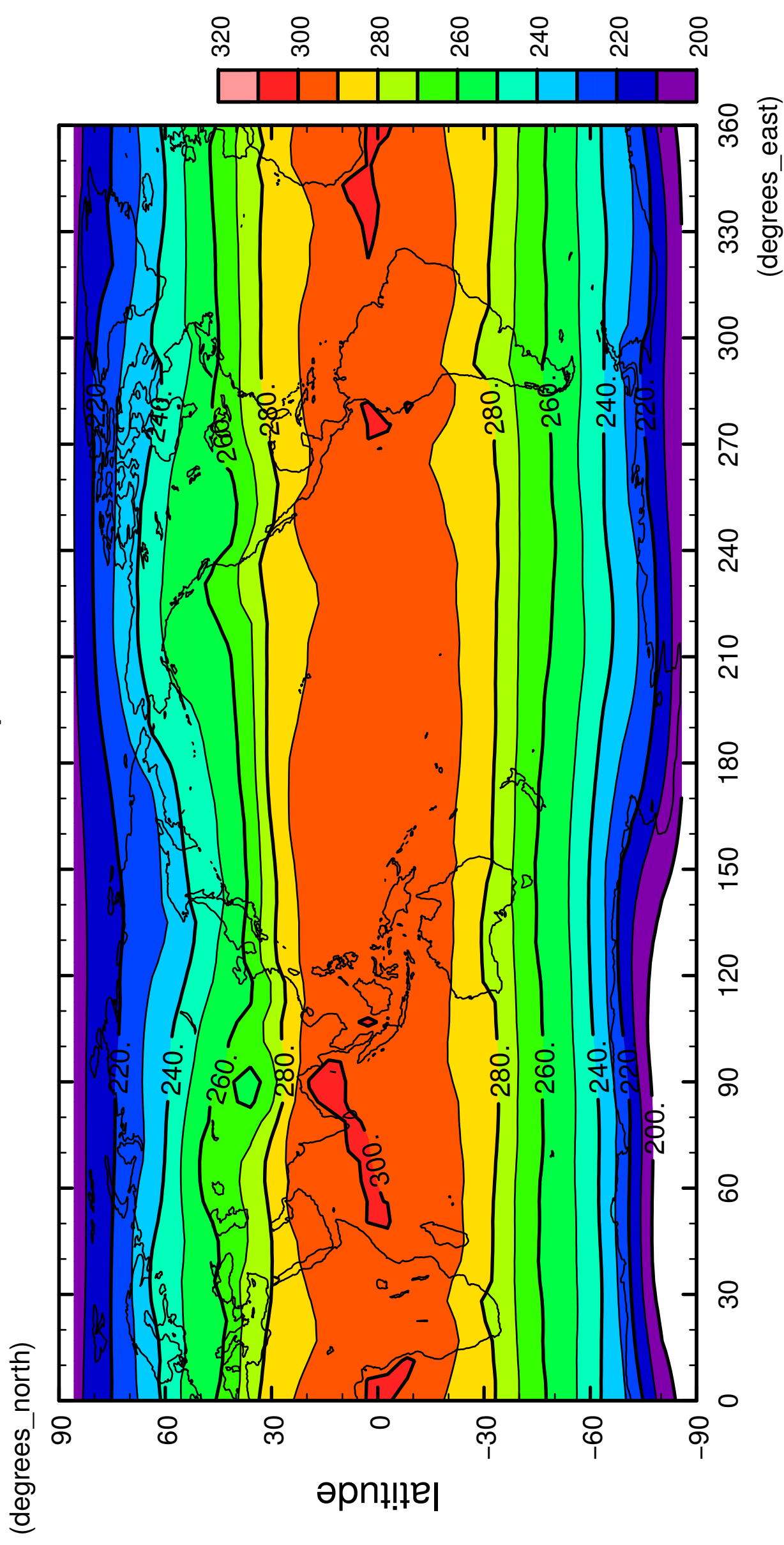


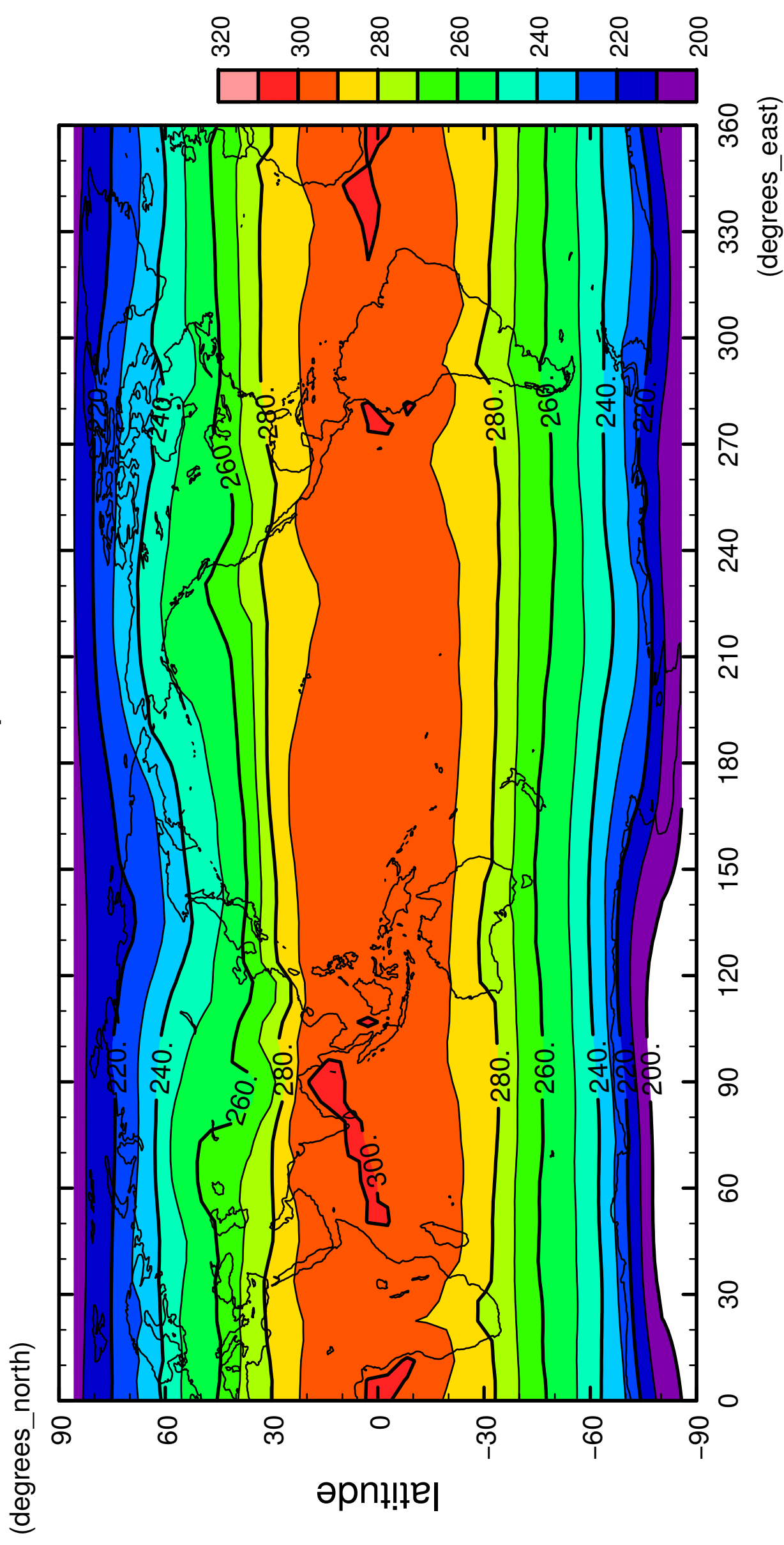
1/12

surface temperature



2/12

surface temperature

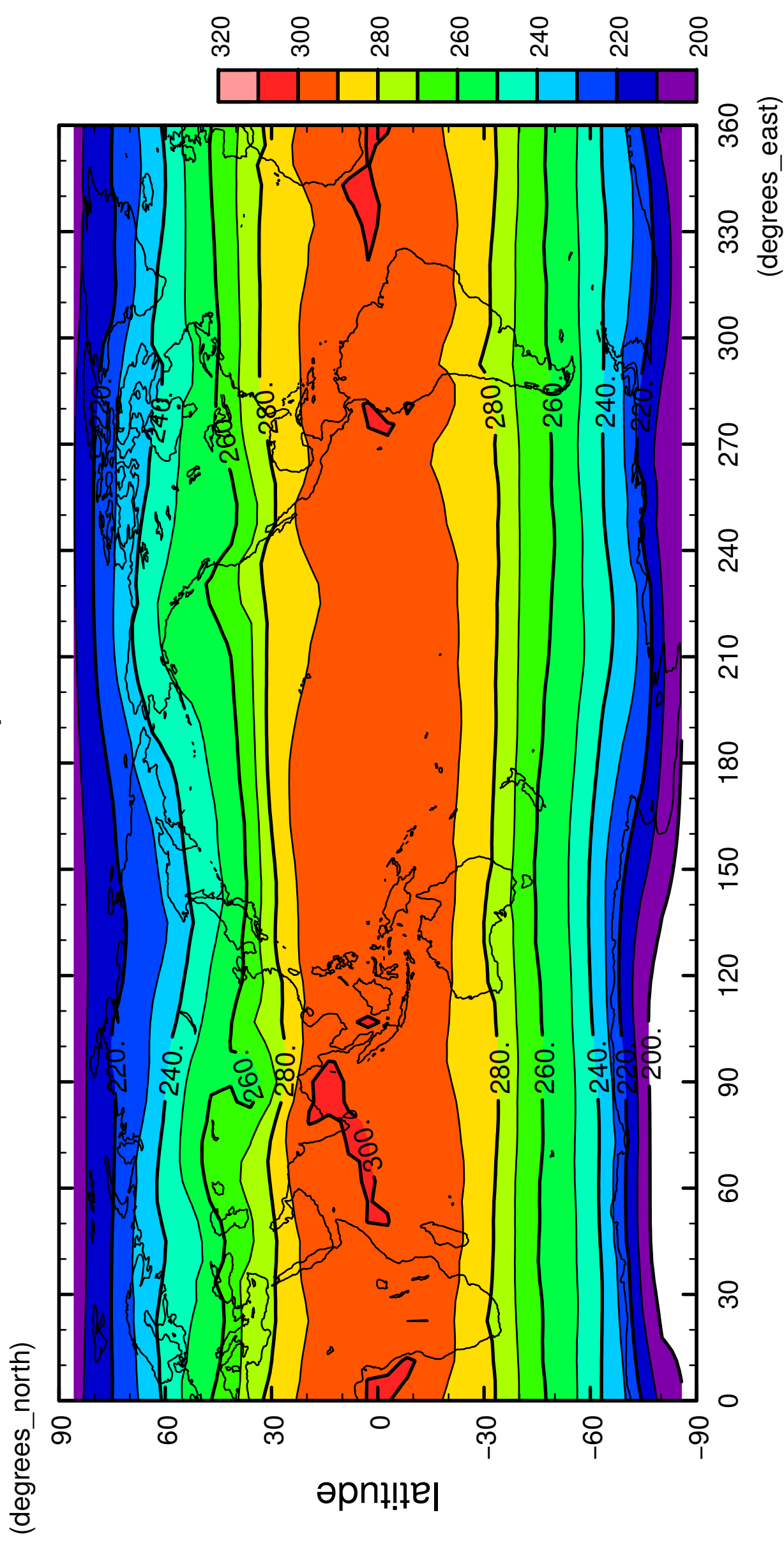


longitude

CONTOUR INTERVAL = 1.000E+01

3/12

surface temperature

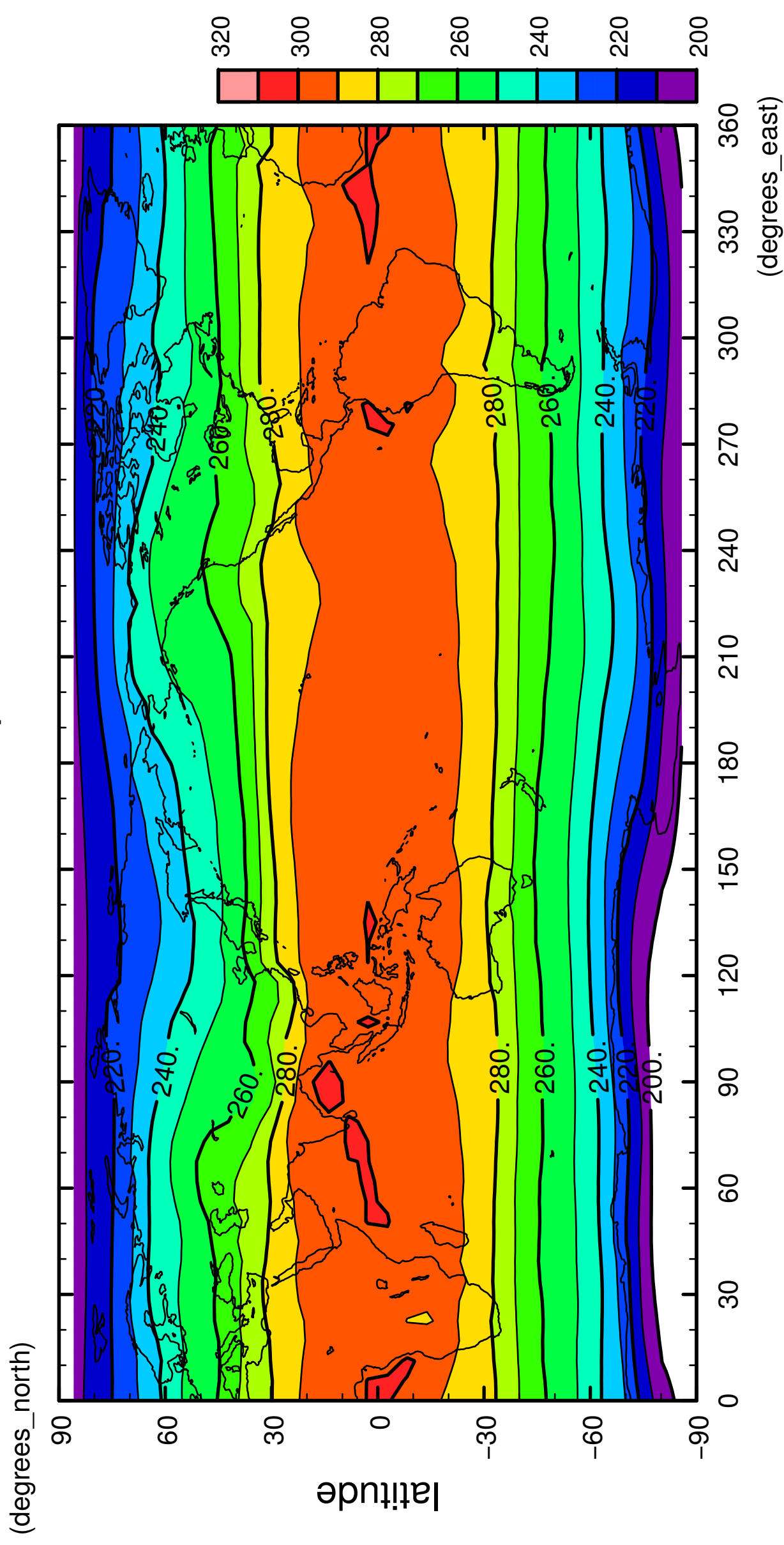


longitude

CONTOUR INTERVAL = 1.000E+01

4/12

surface temperature

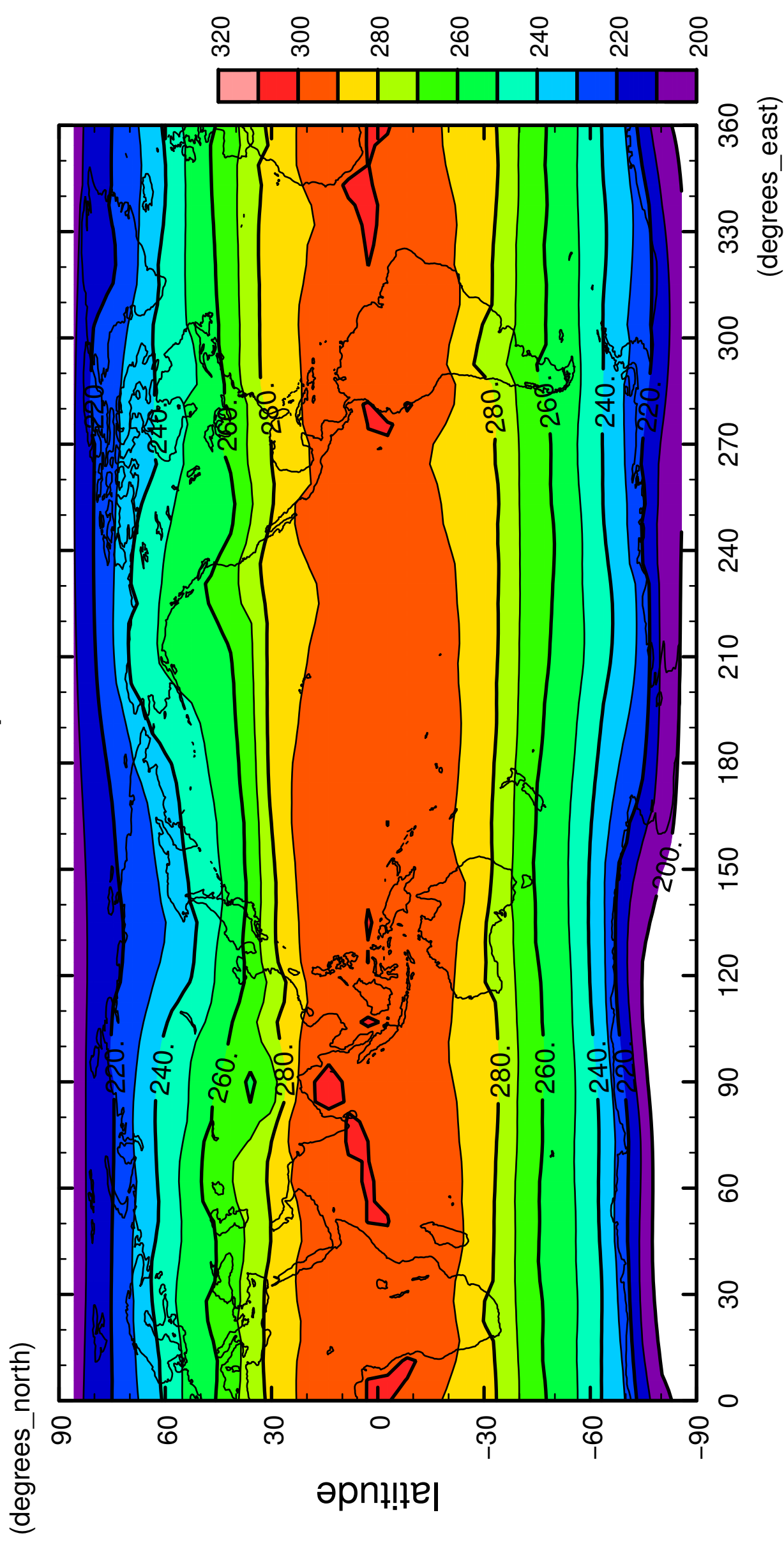


longitude

CONTOUR INTERVAL = 1.000E+01

5/12

surface temperature

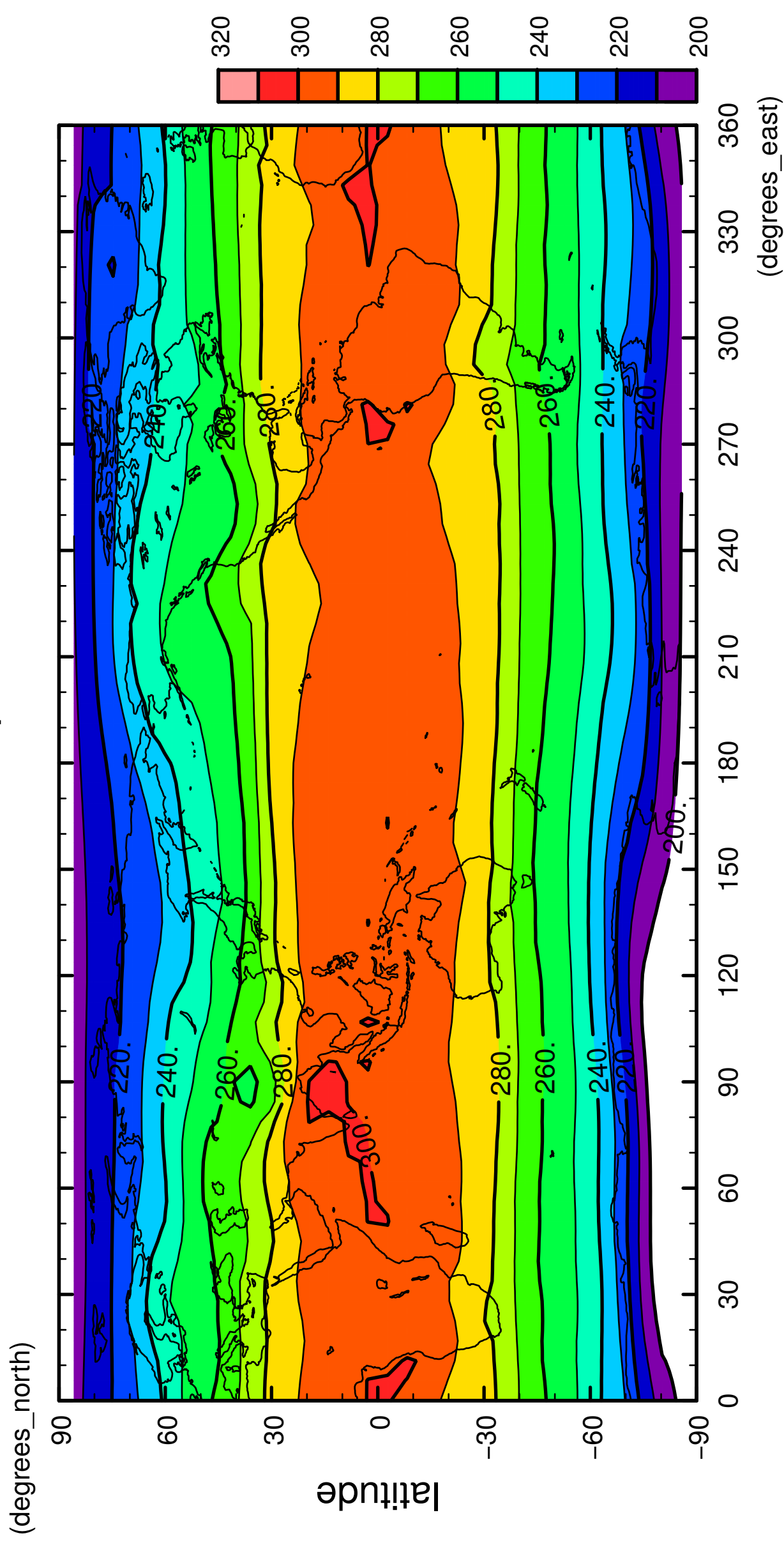


longitude

CONTOUR INTERVAL = 1.000E+01

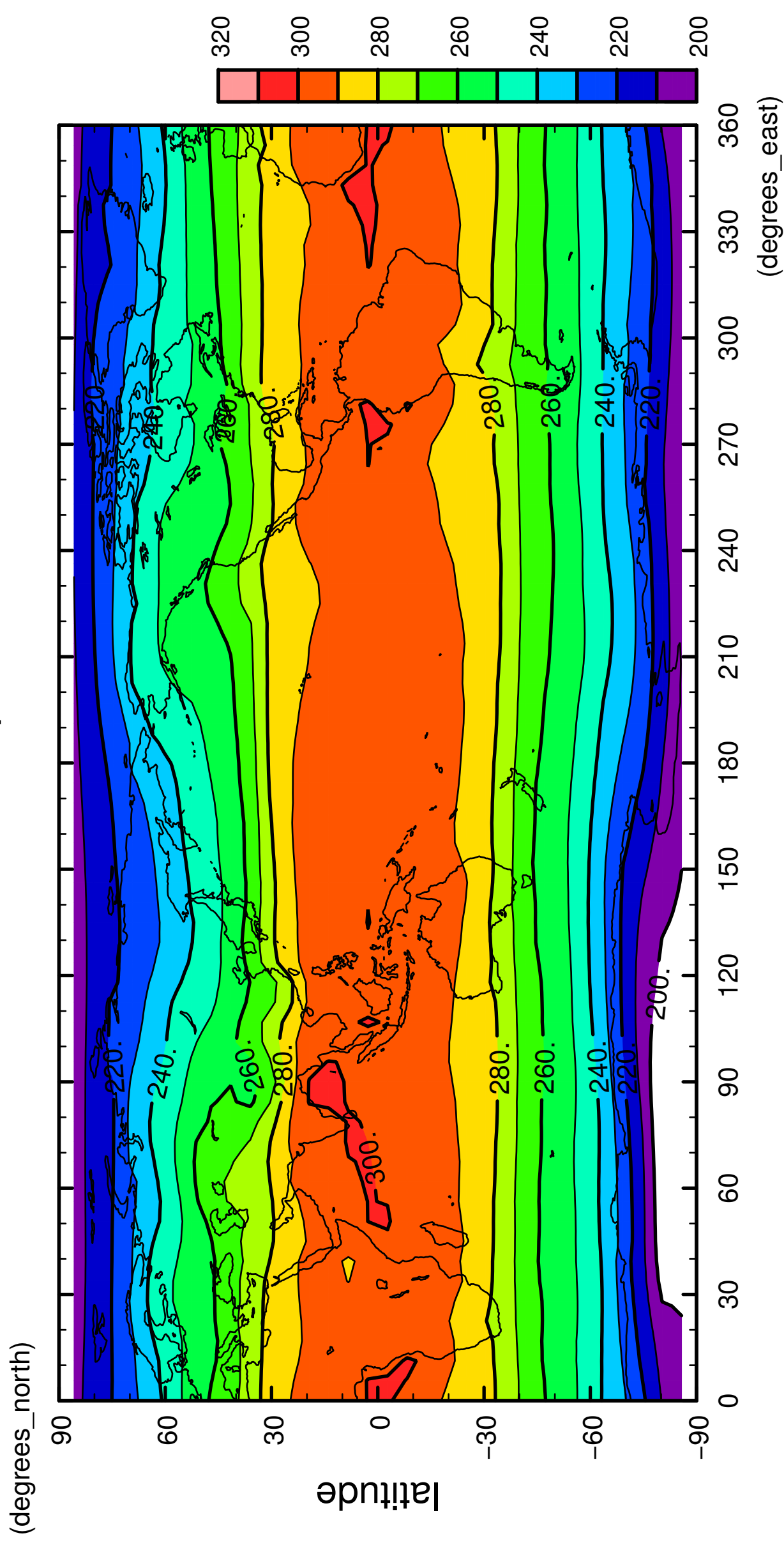
6/12

surface temperature



7/12

surface temperature

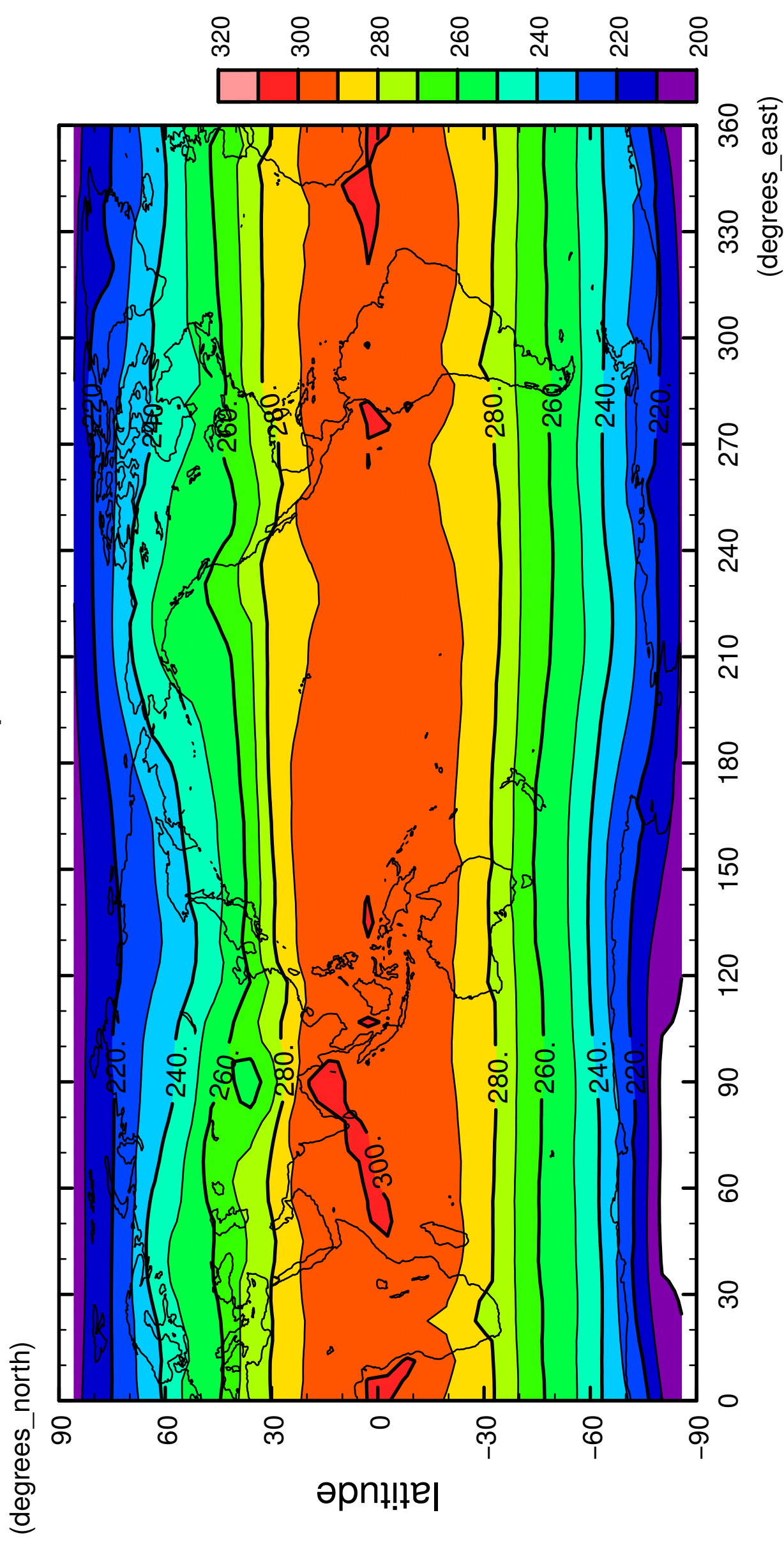


longitude

CONTOUR INTERVAL = 1.000E+01

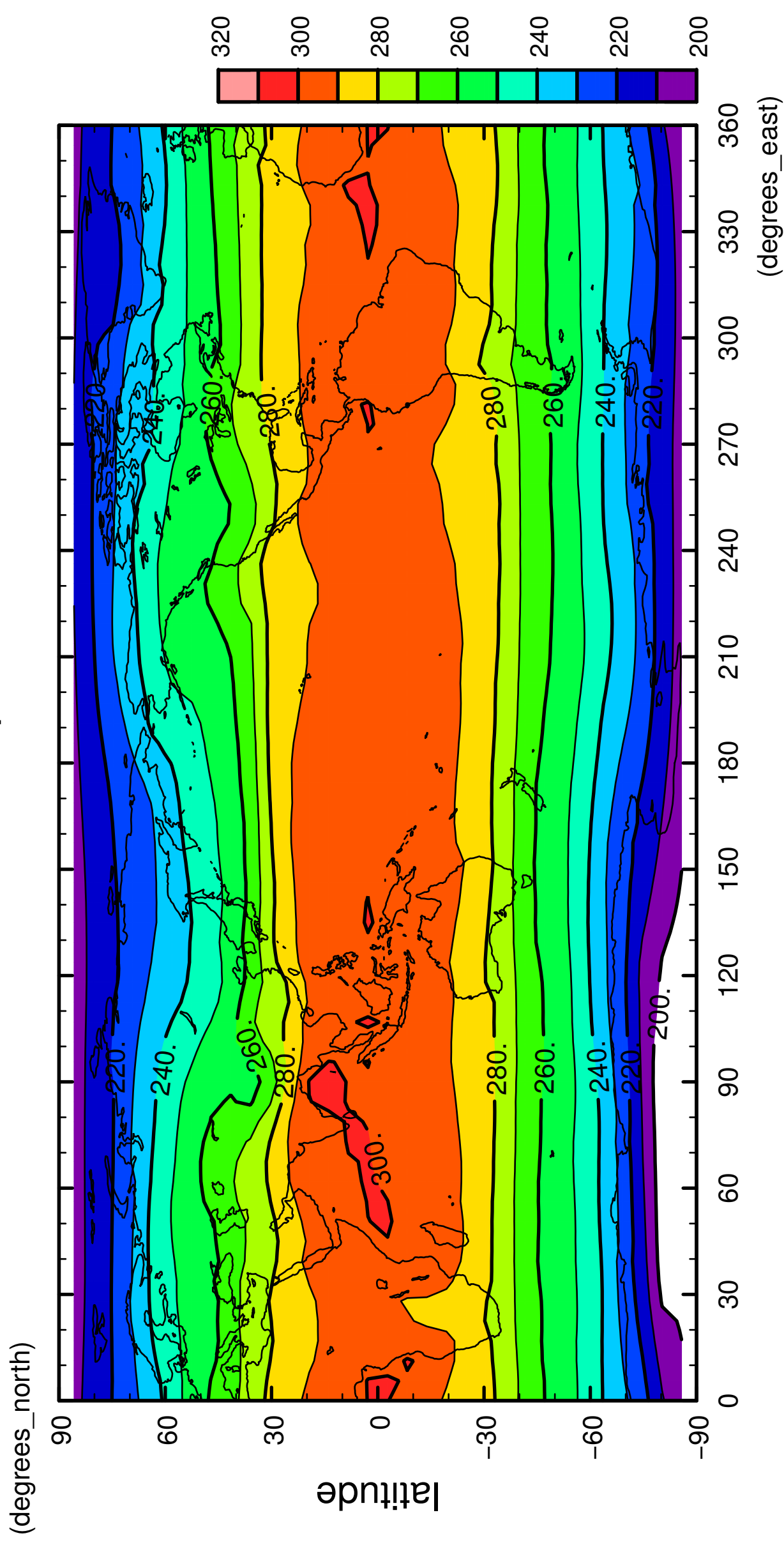
8/12

surface temperature



9/12

surface temperature

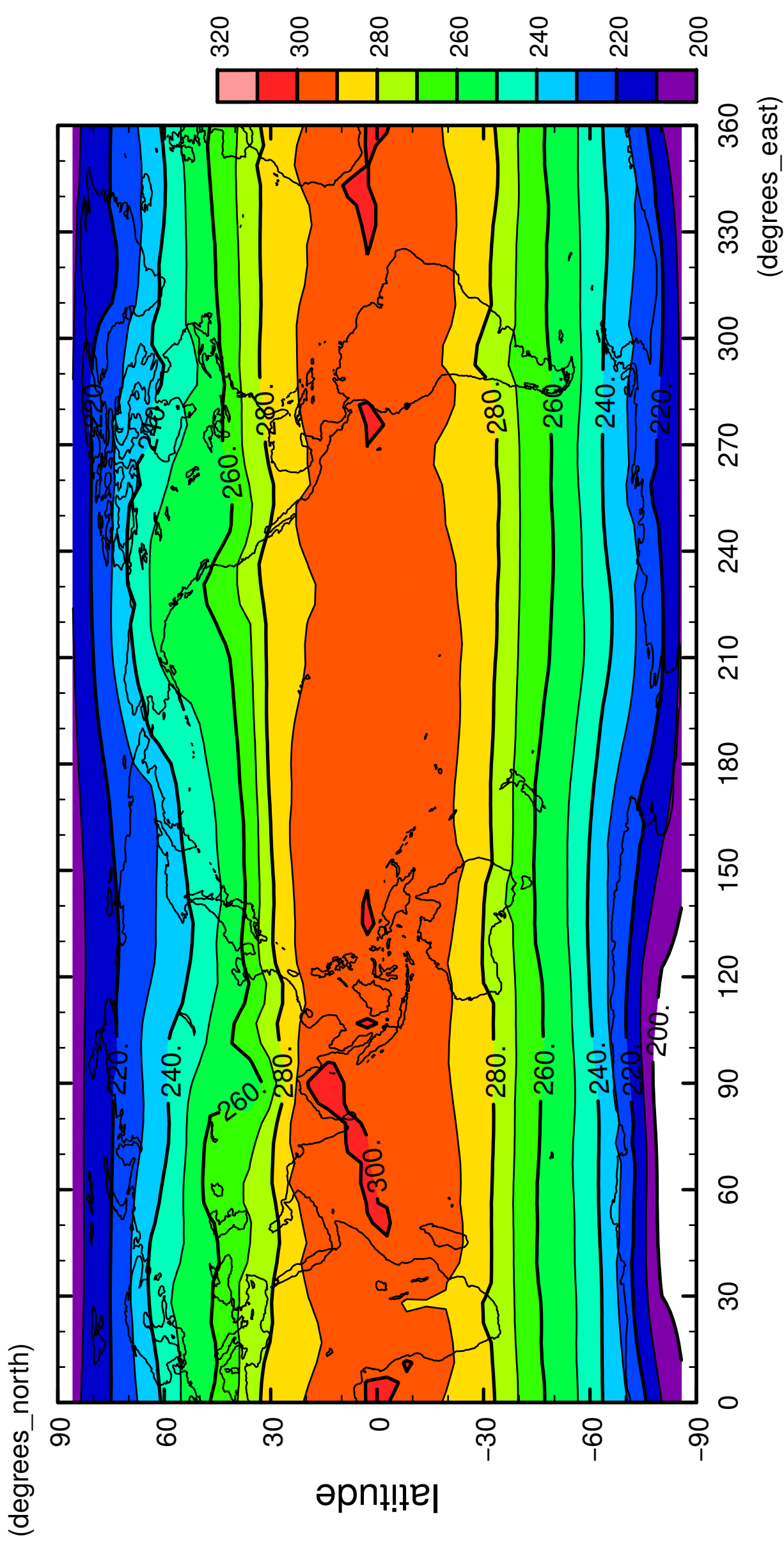


longitude

CONTOUR INTERVAL = 1.000E+01

10/12

surface temperature

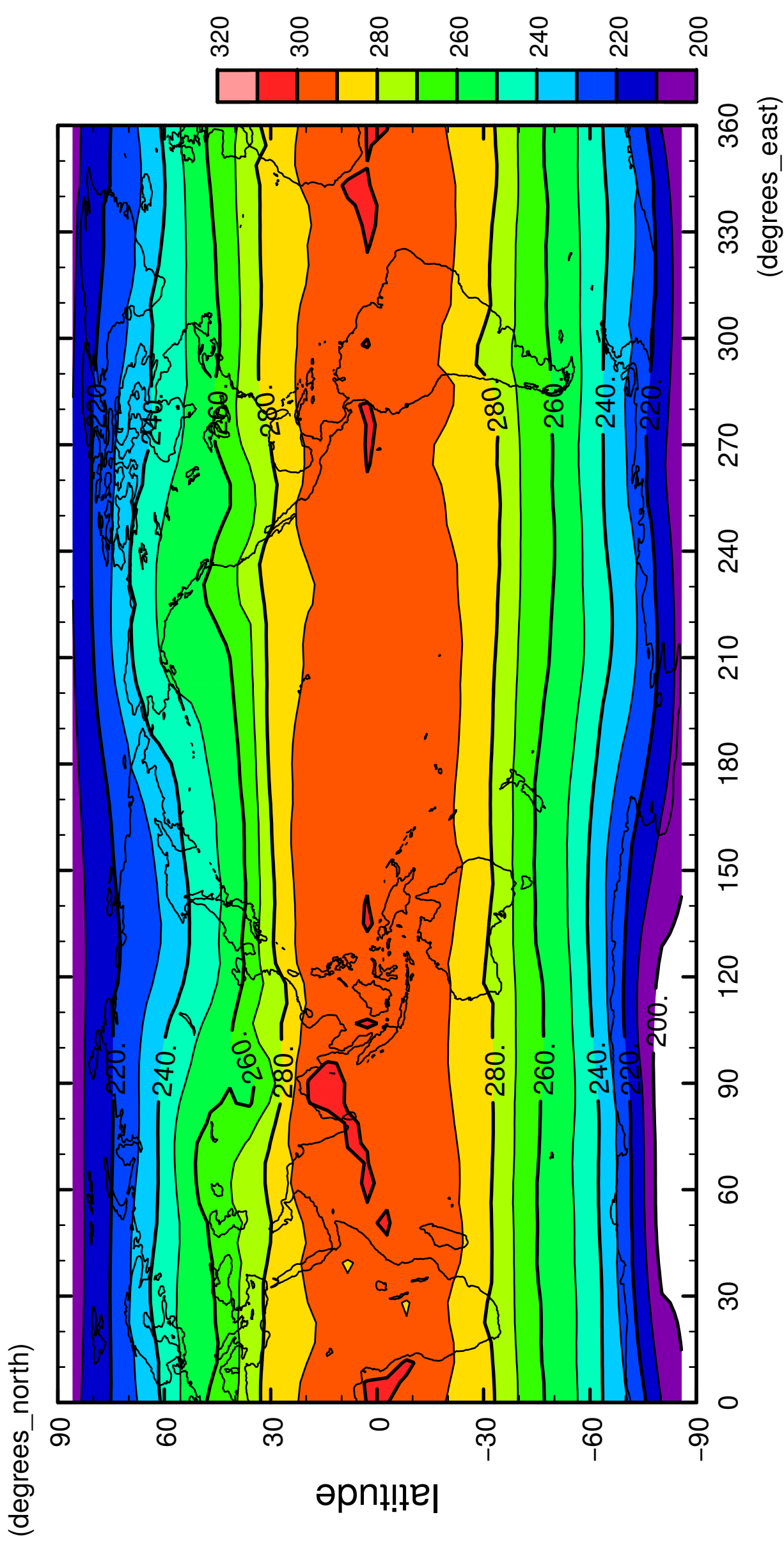


longitude

CONTOUR INTERVAL = 1.000E+01

11/12

surface temperature



longitude

CONTOUR INTERVAL = 1.000E+01

12/12

surface temperature

