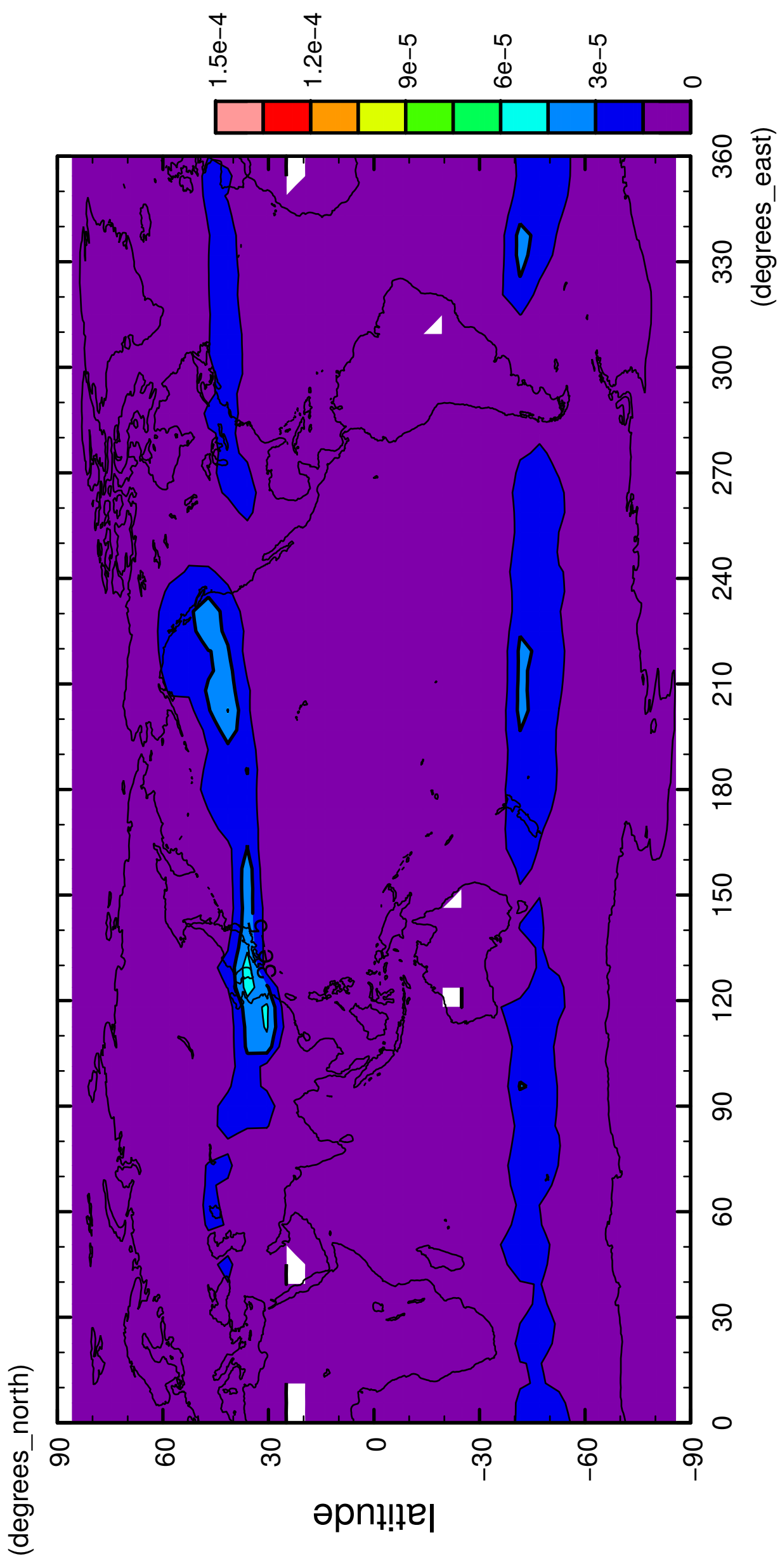


1/12

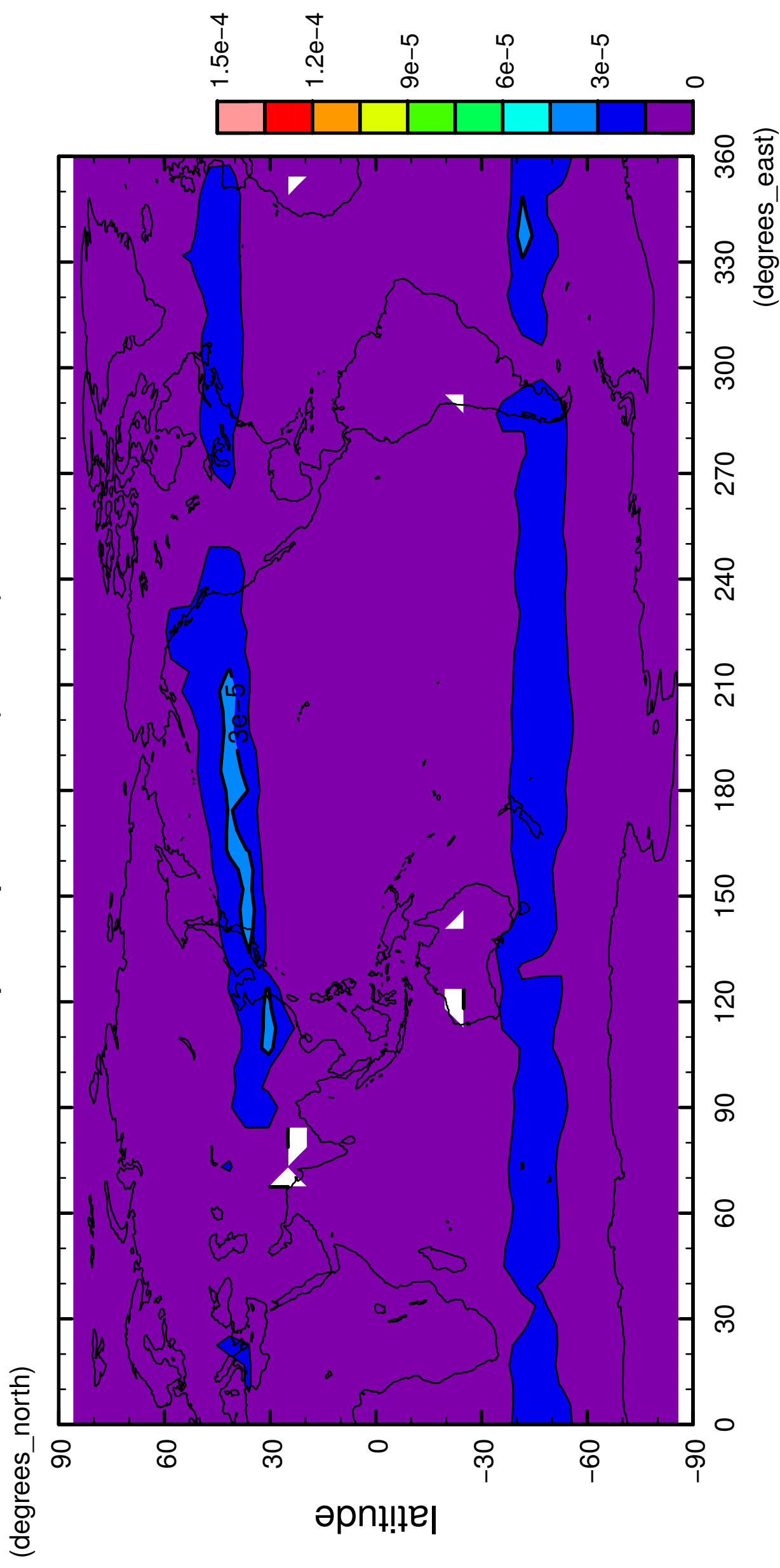
# precipitation (snow)



longitude  
CONTOUR INTERVAL = 1.500E-05

2/12

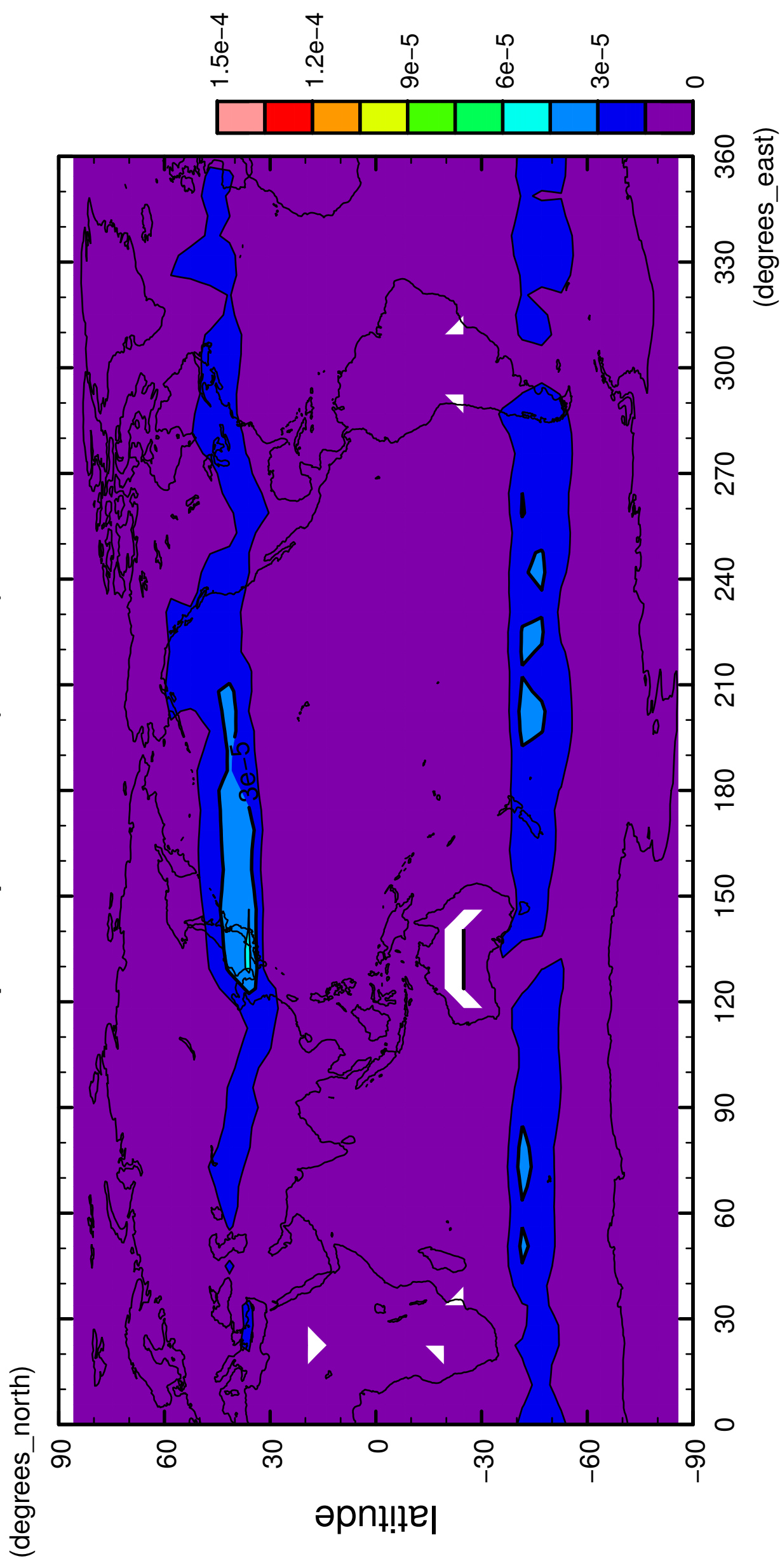
# precipitation (snow)



longitude  
CONTOUR INTERVAL = 1.500E-05

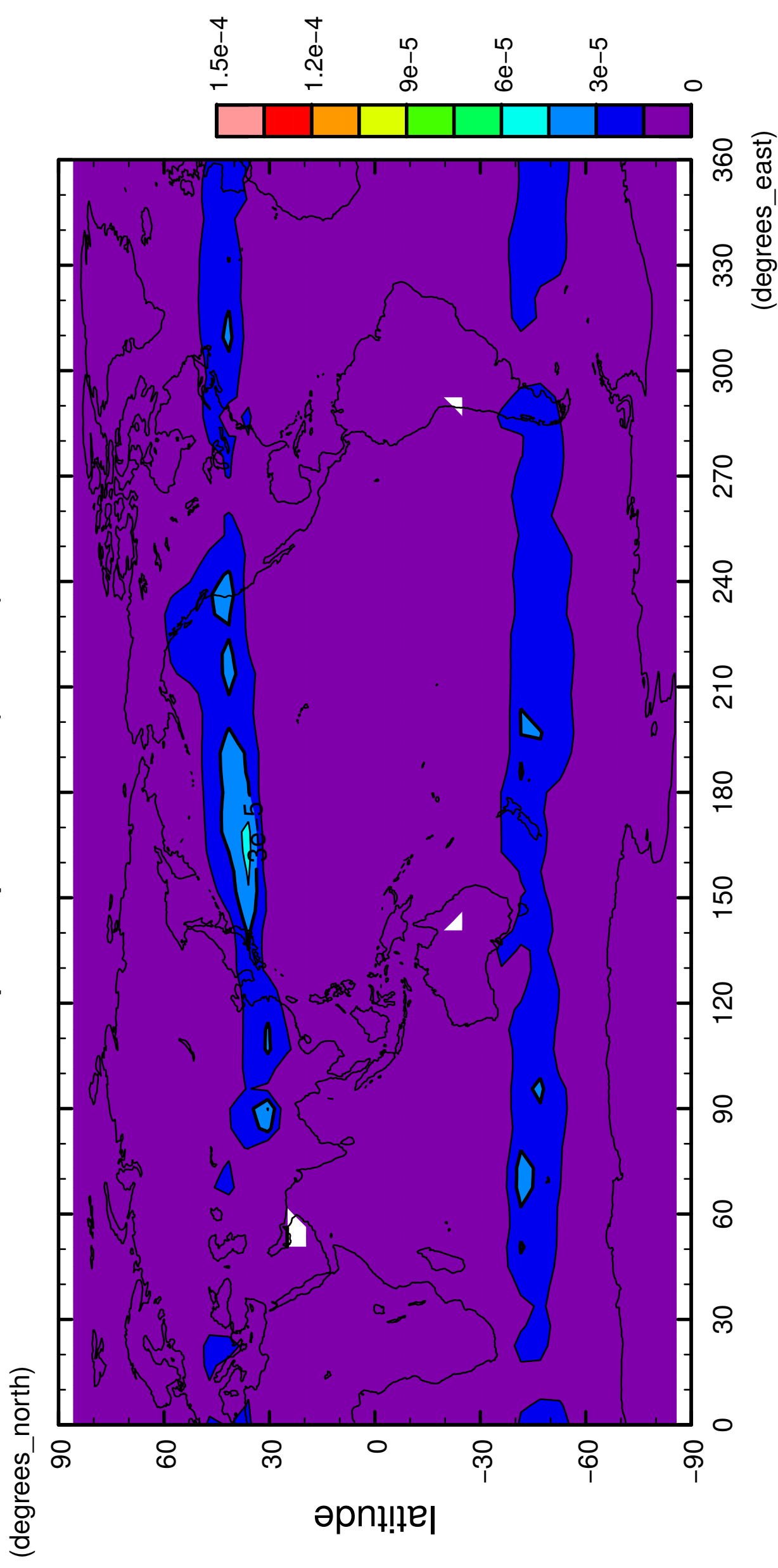
3/12

# precipitation (snow)



4/12

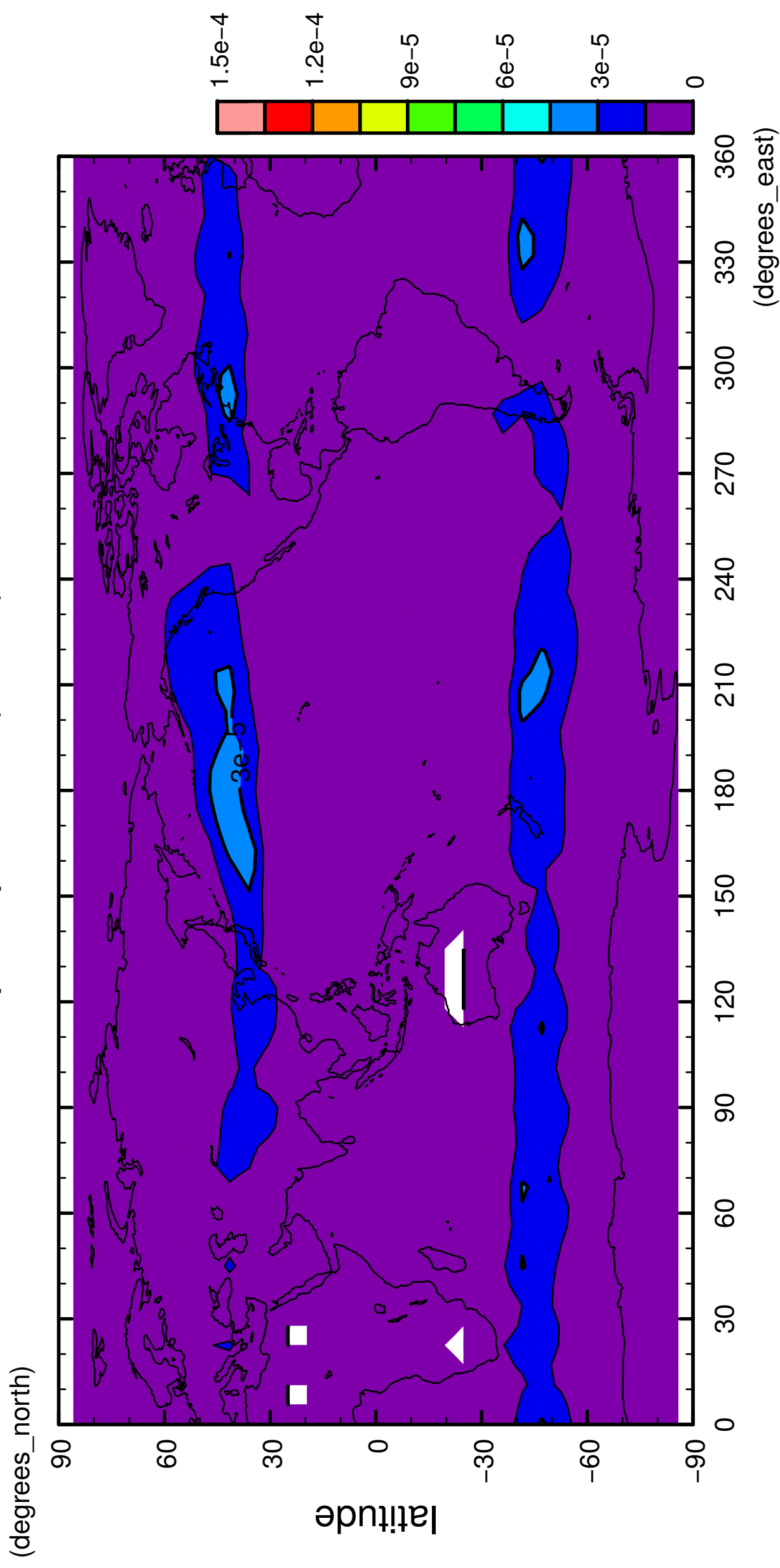
precipitation (snow)



longitude  
CONTOUR INTERVAL = 1.500E-05

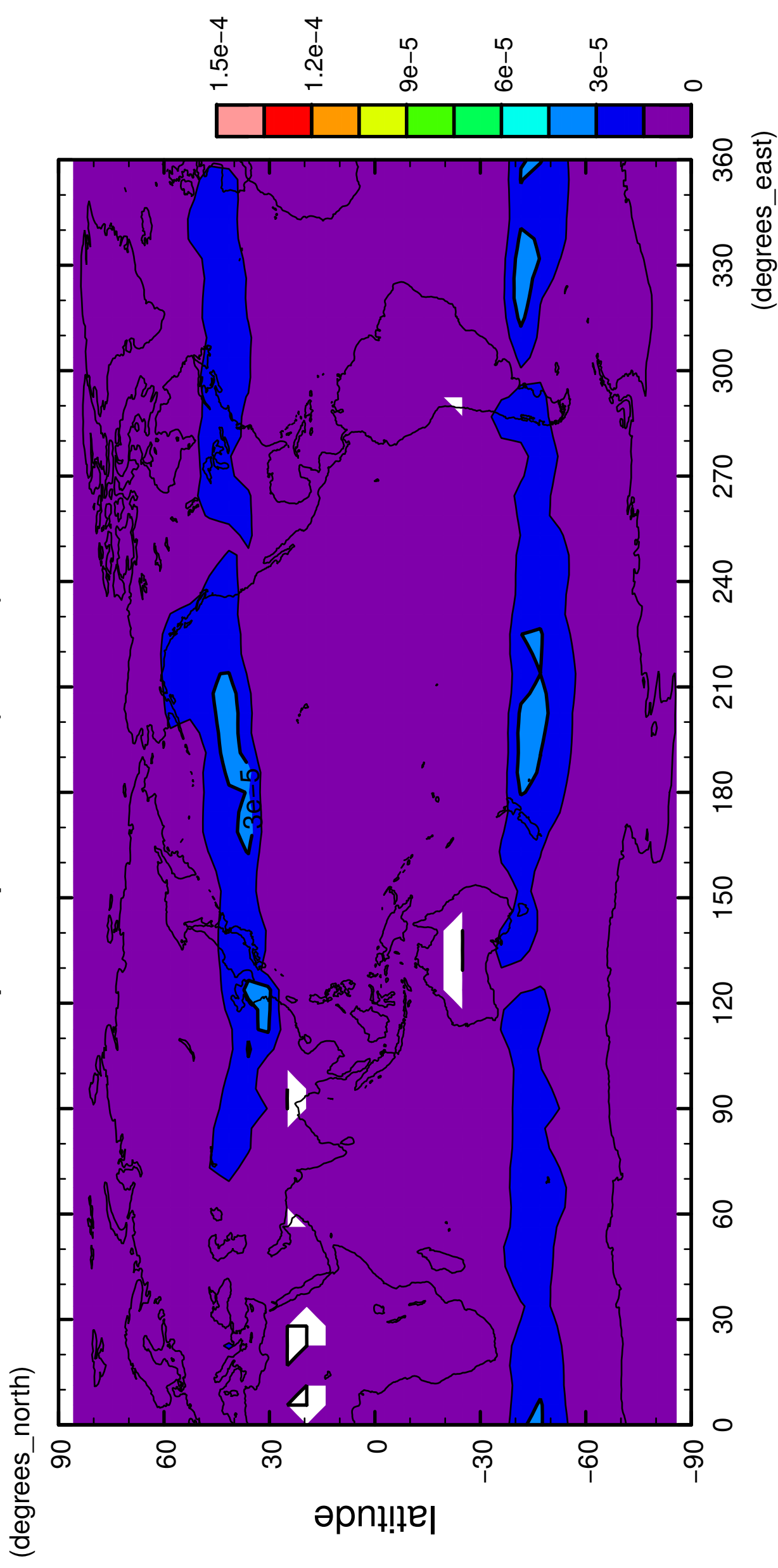
5/12

# precipitation (snow)



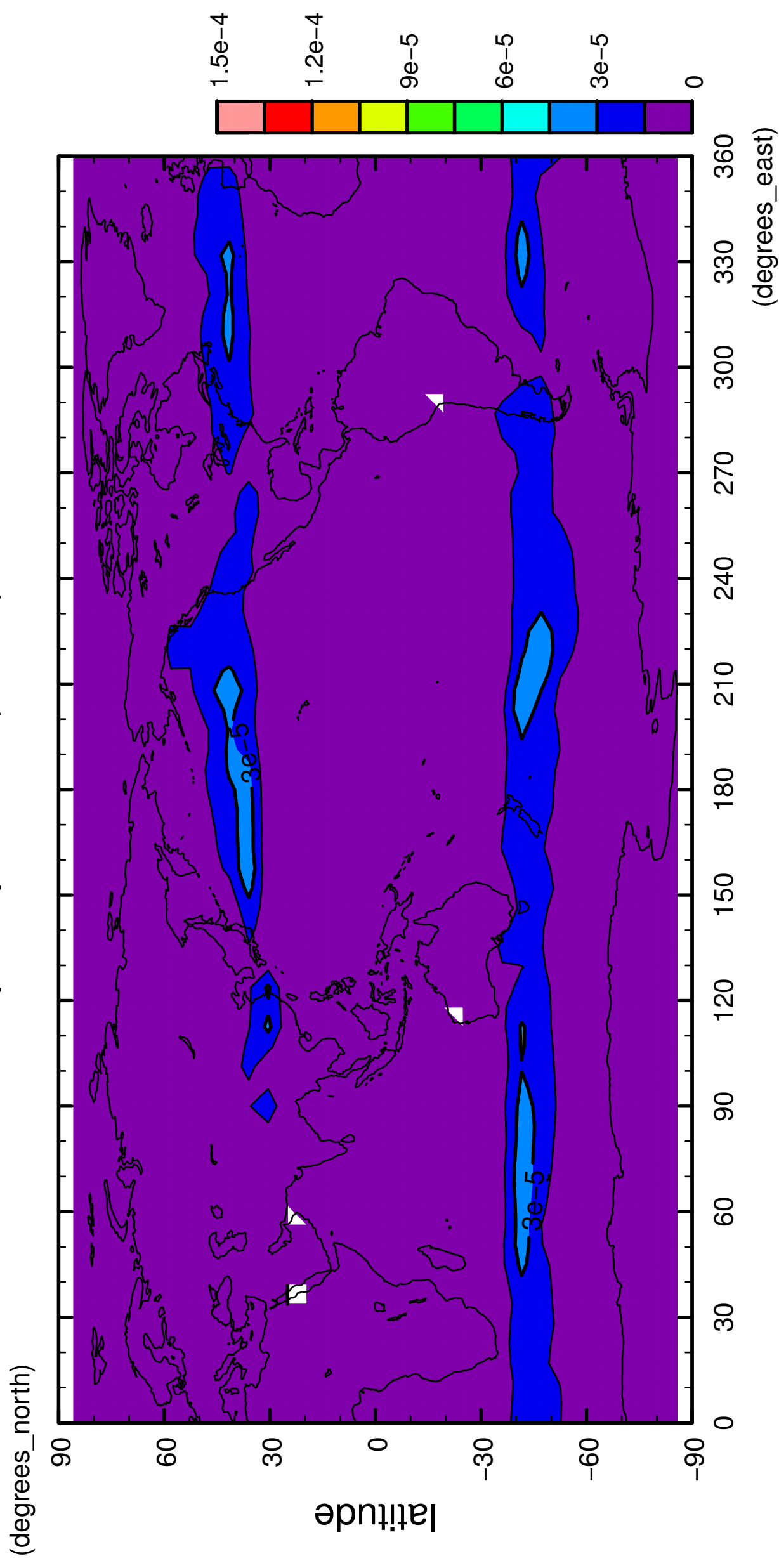
6/12

precipitation (snow)



7/12

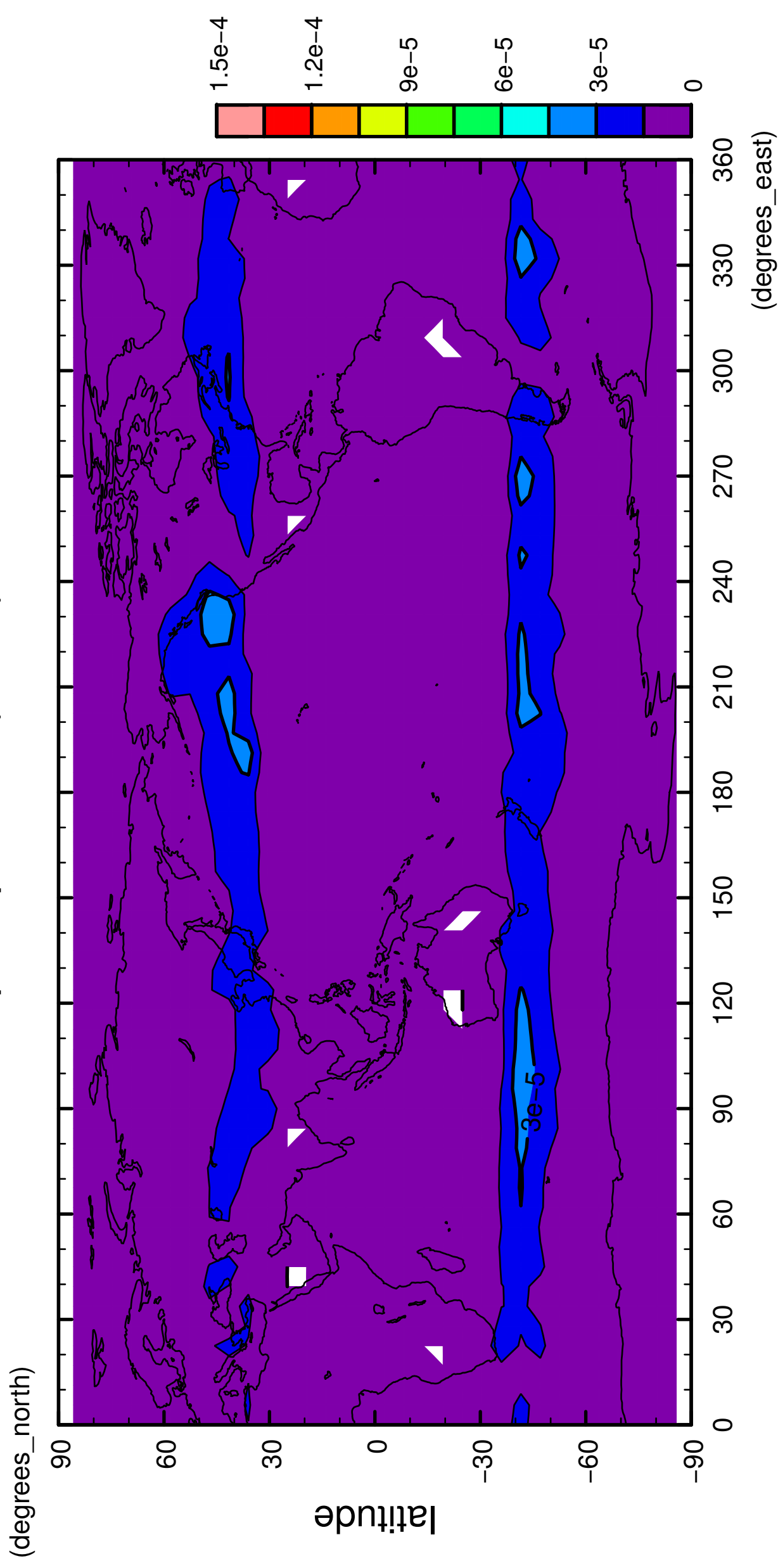
# precipitation (snow)



longitude  
CONTOUR INTERVAL = 1.500E-05

8/12

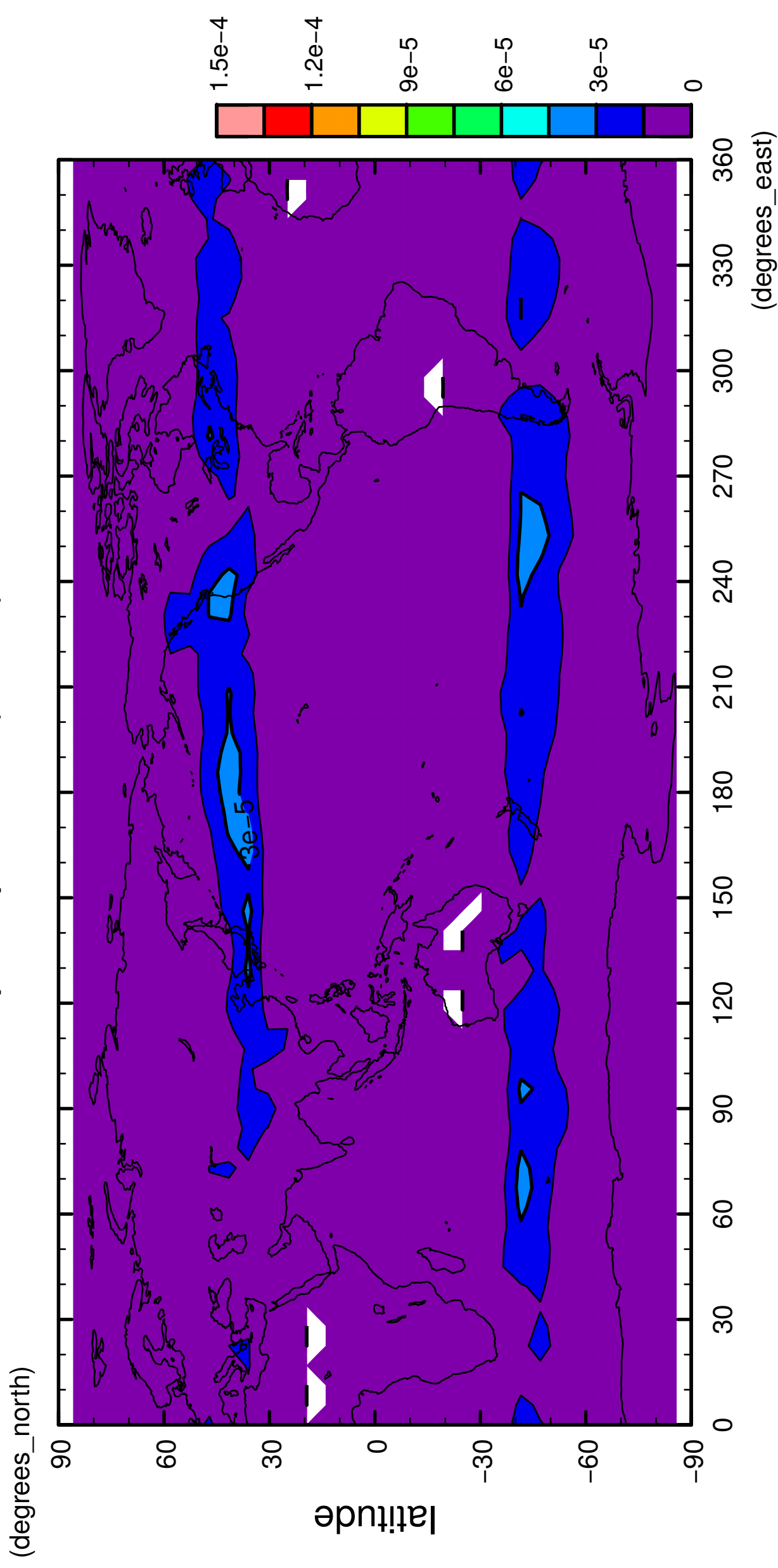
precipitation (snow)





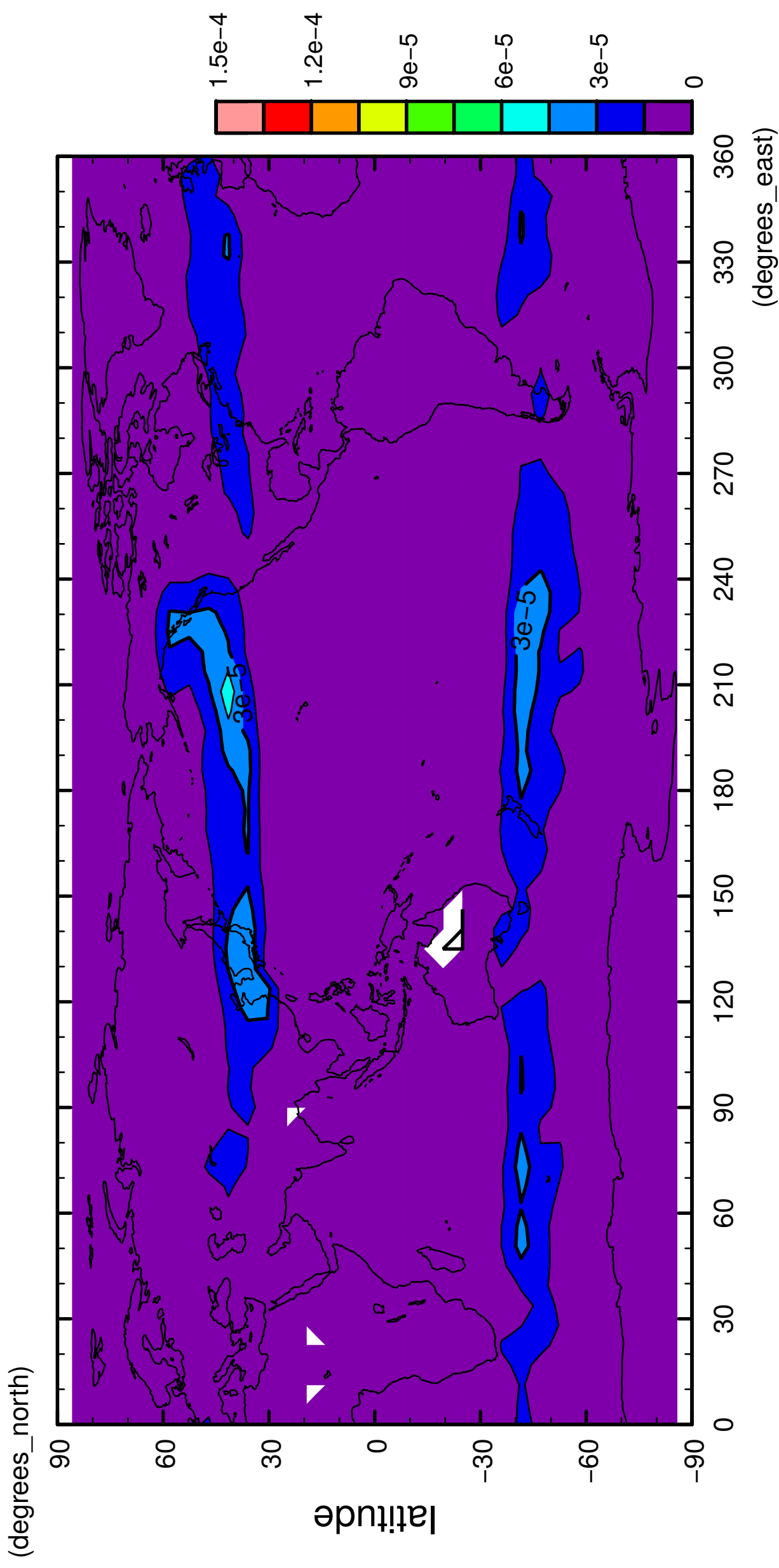
9/12

precipitation (snow)



10/12

precipitation (snow)

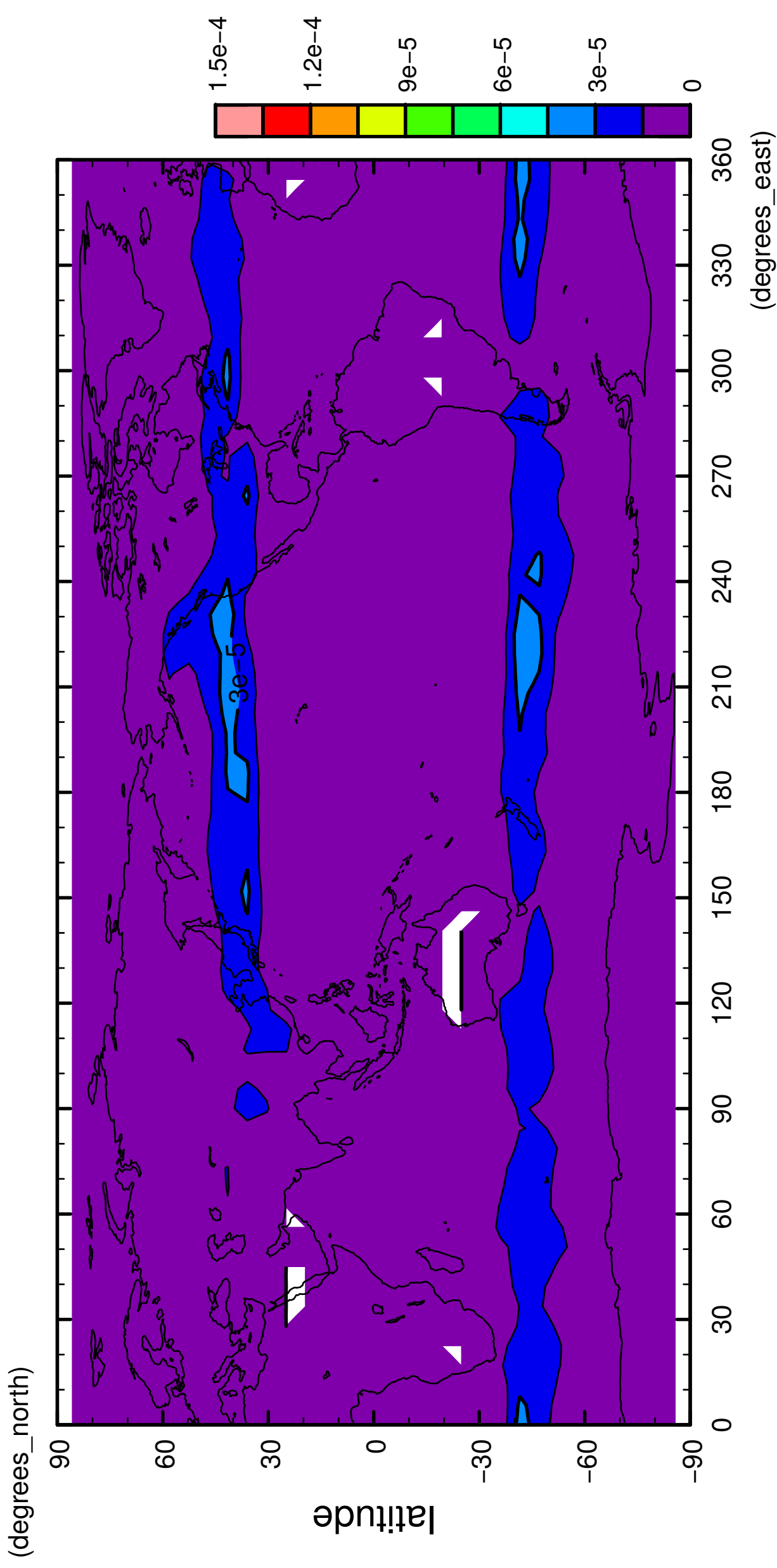


longitude

CONTOUR INTERVAL = 1.500E-05

11/12

precipitation (snow)



12/12

precipitation (snow)

