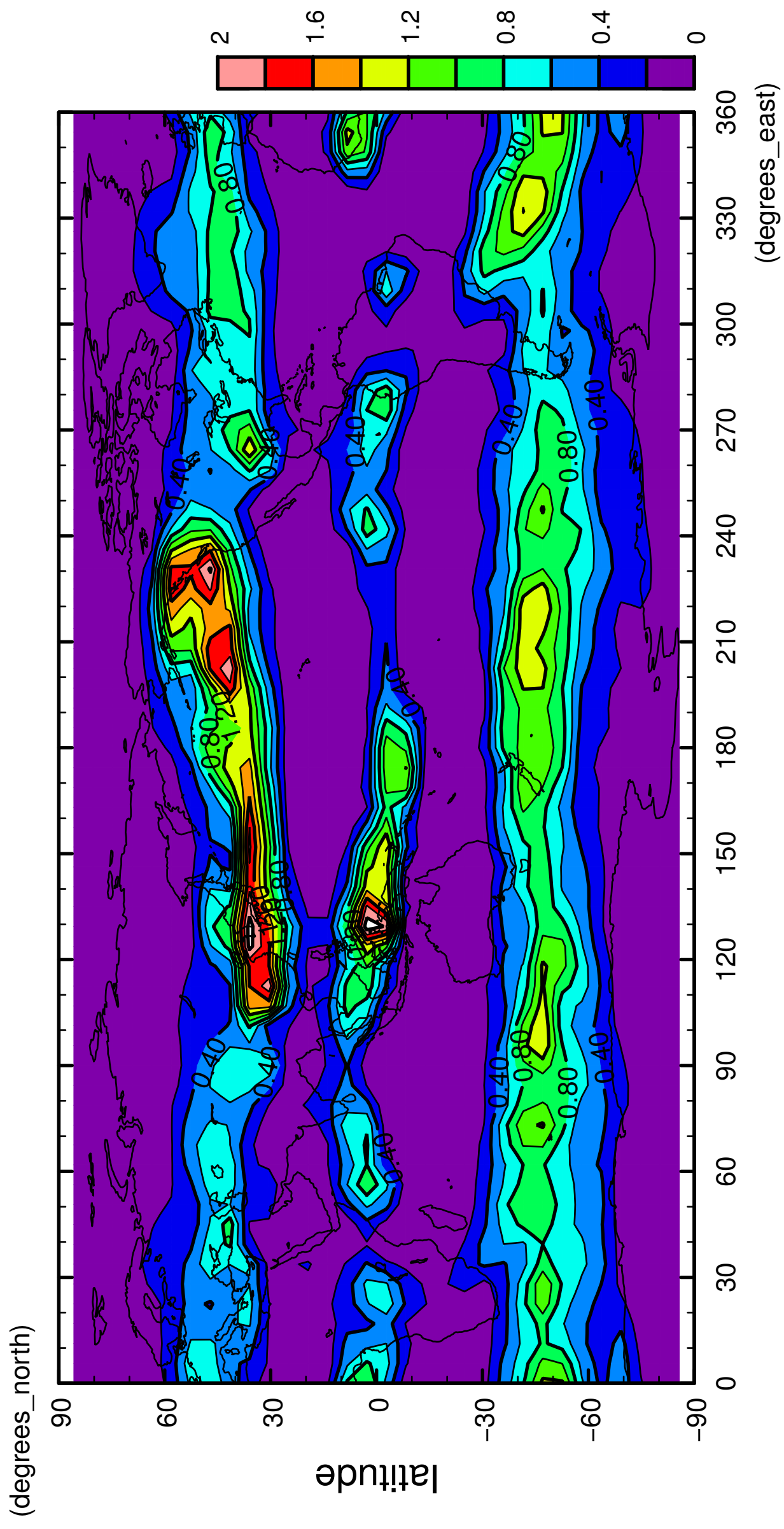


1/12

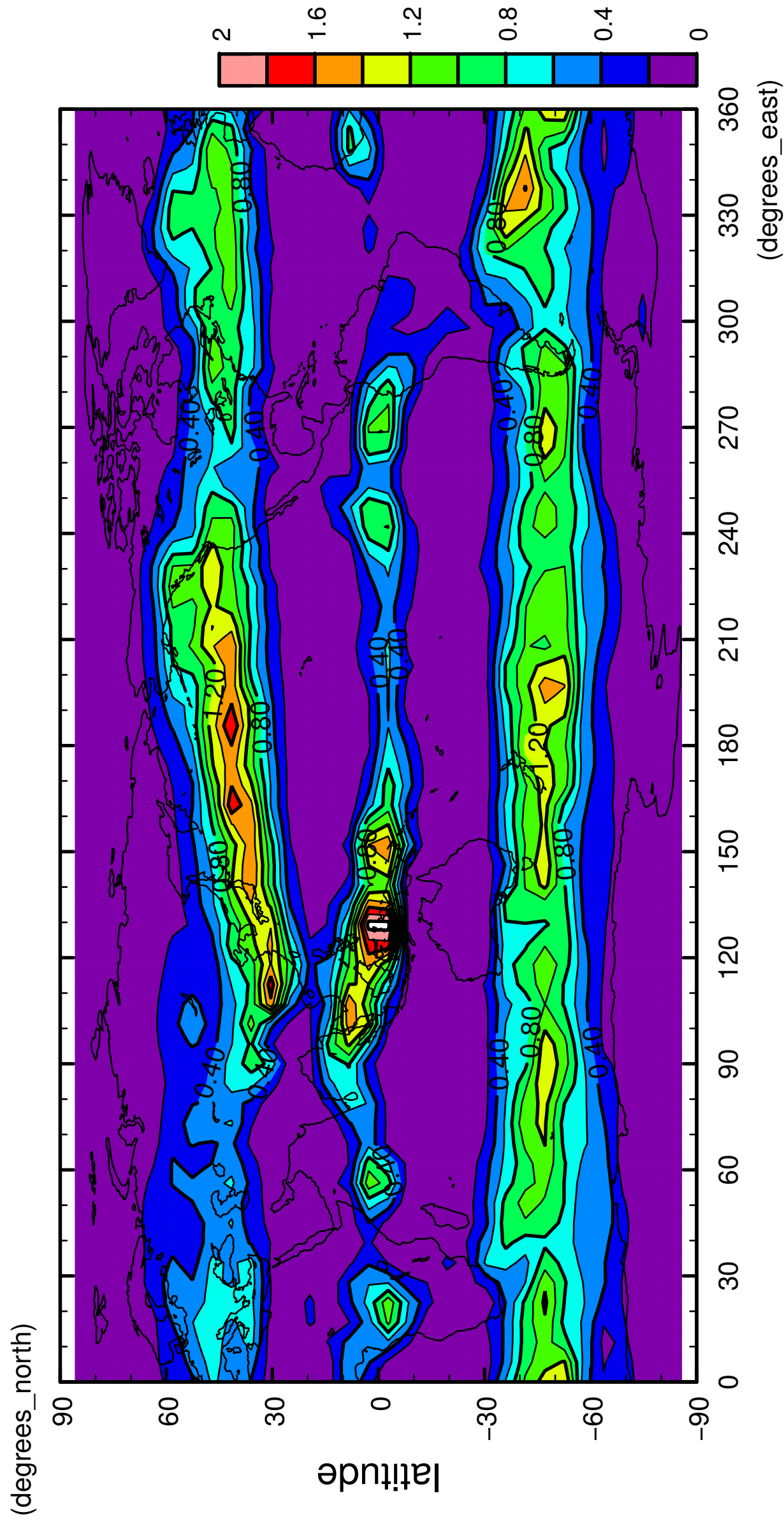
QH2O Sol



longitude  
CONTOUR INTERVAL = 2.000E-01

2/12

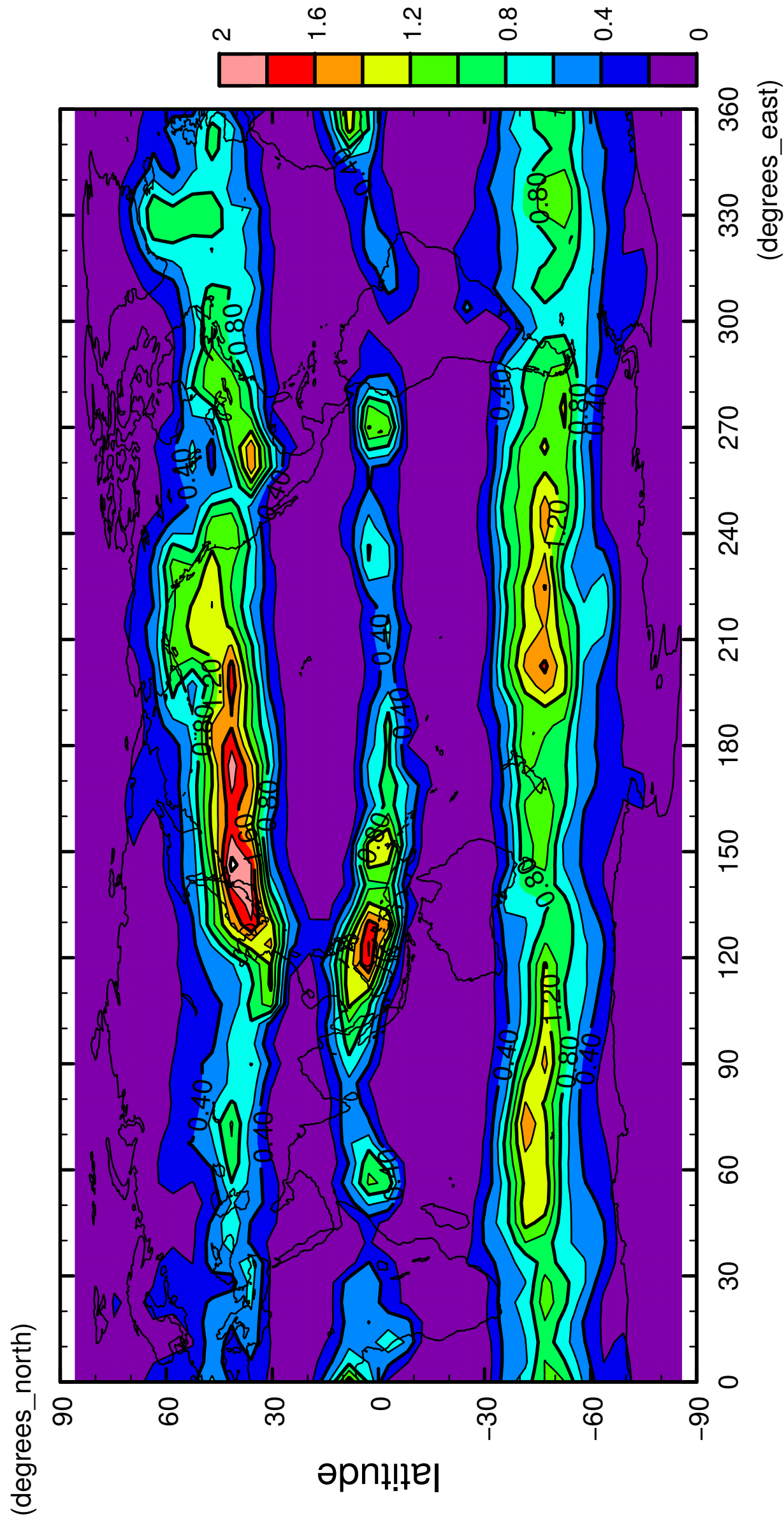
# QH2OSol



longitude  
CONTOUR INTERVAL = 2.000E-01

3/12

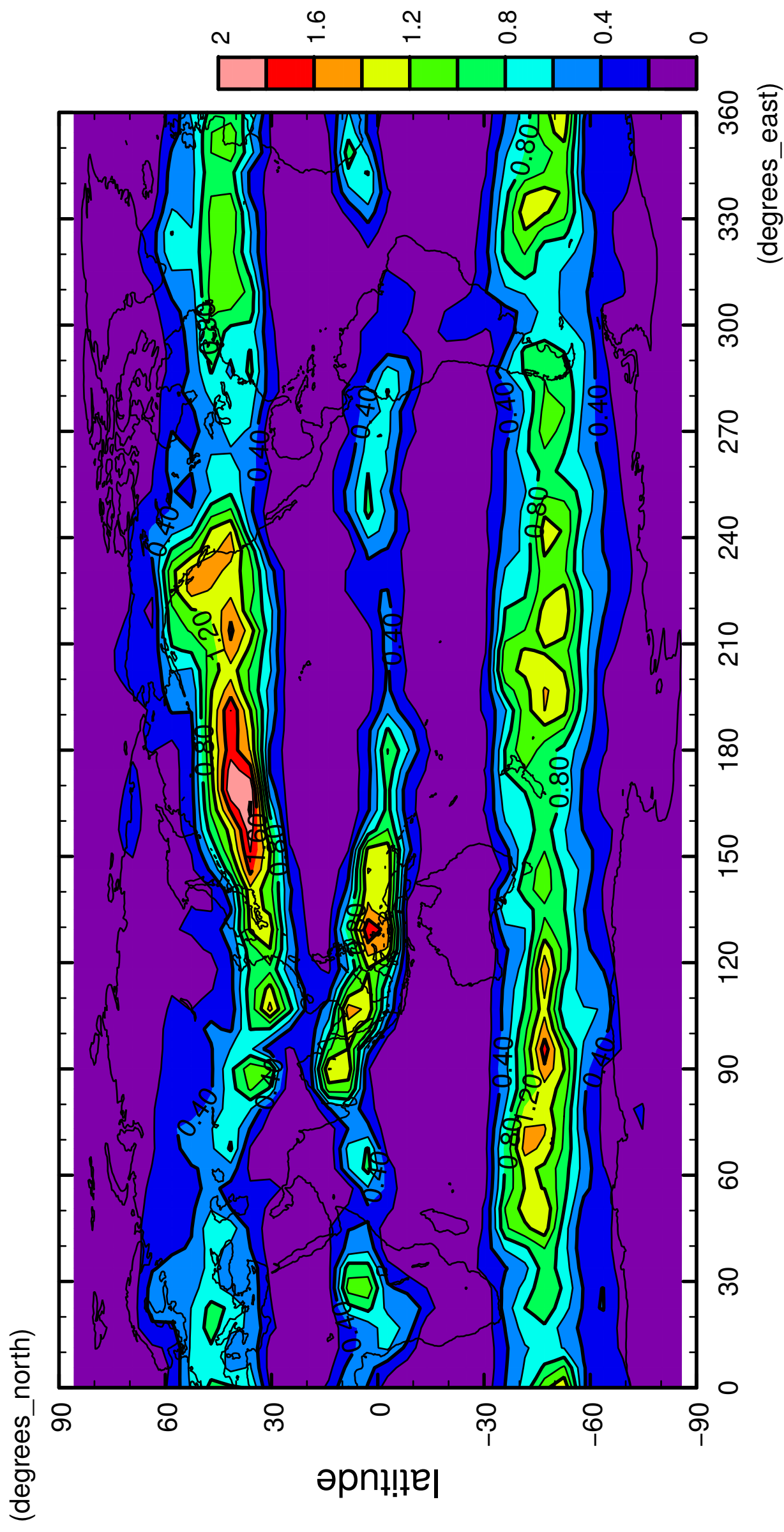
QH2OSol



longitude  
CONTOUR INTERVAL = 2.000E-01

4/12

QH2OSol

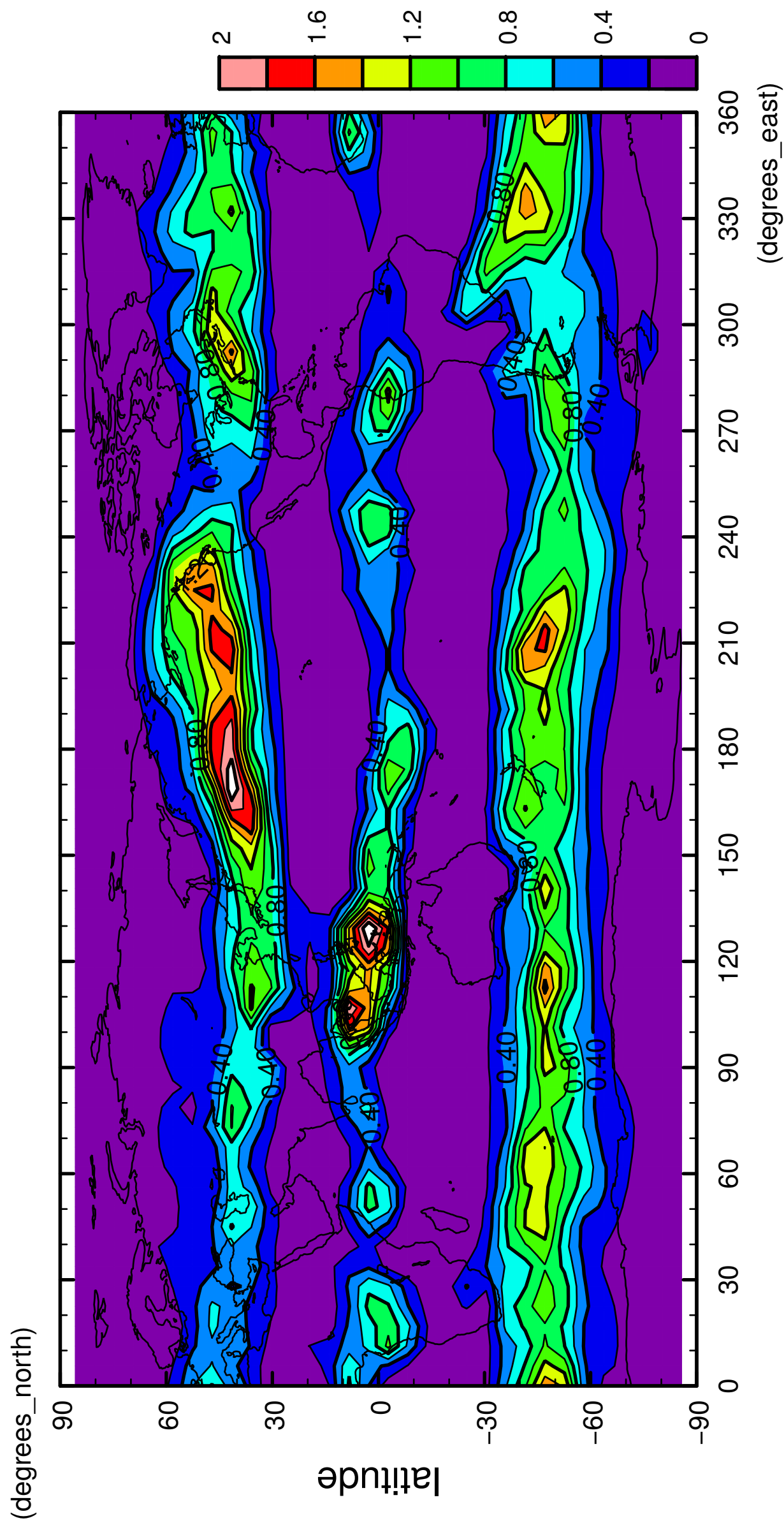


longitude

CONTOUR INTERVAL = 2.000E-01

5/12

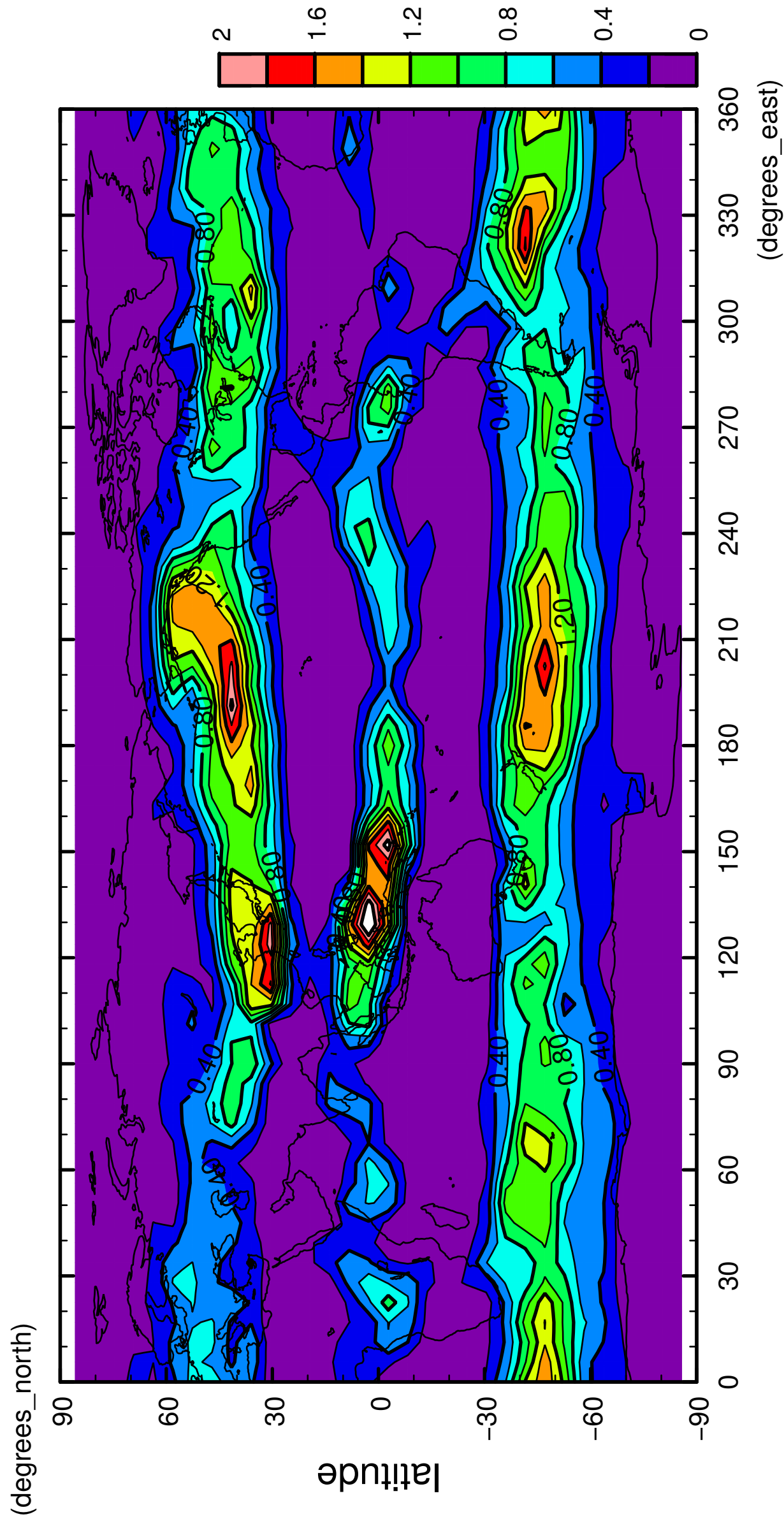
QH2OSol



longitude  
CONTOUR INTERVAL = 2.000E-01

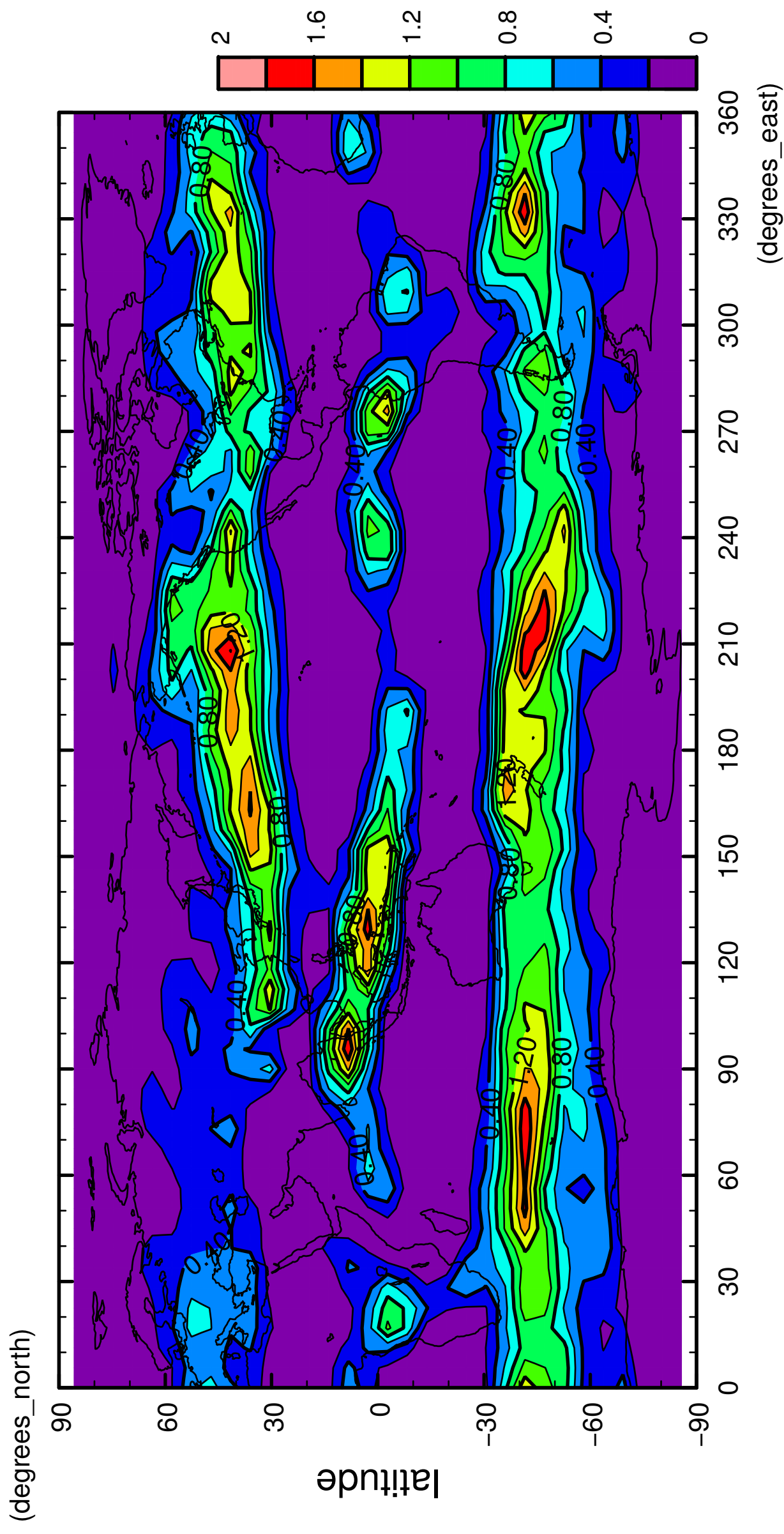
6/12

QH2OSol



7/12

QH2OSol

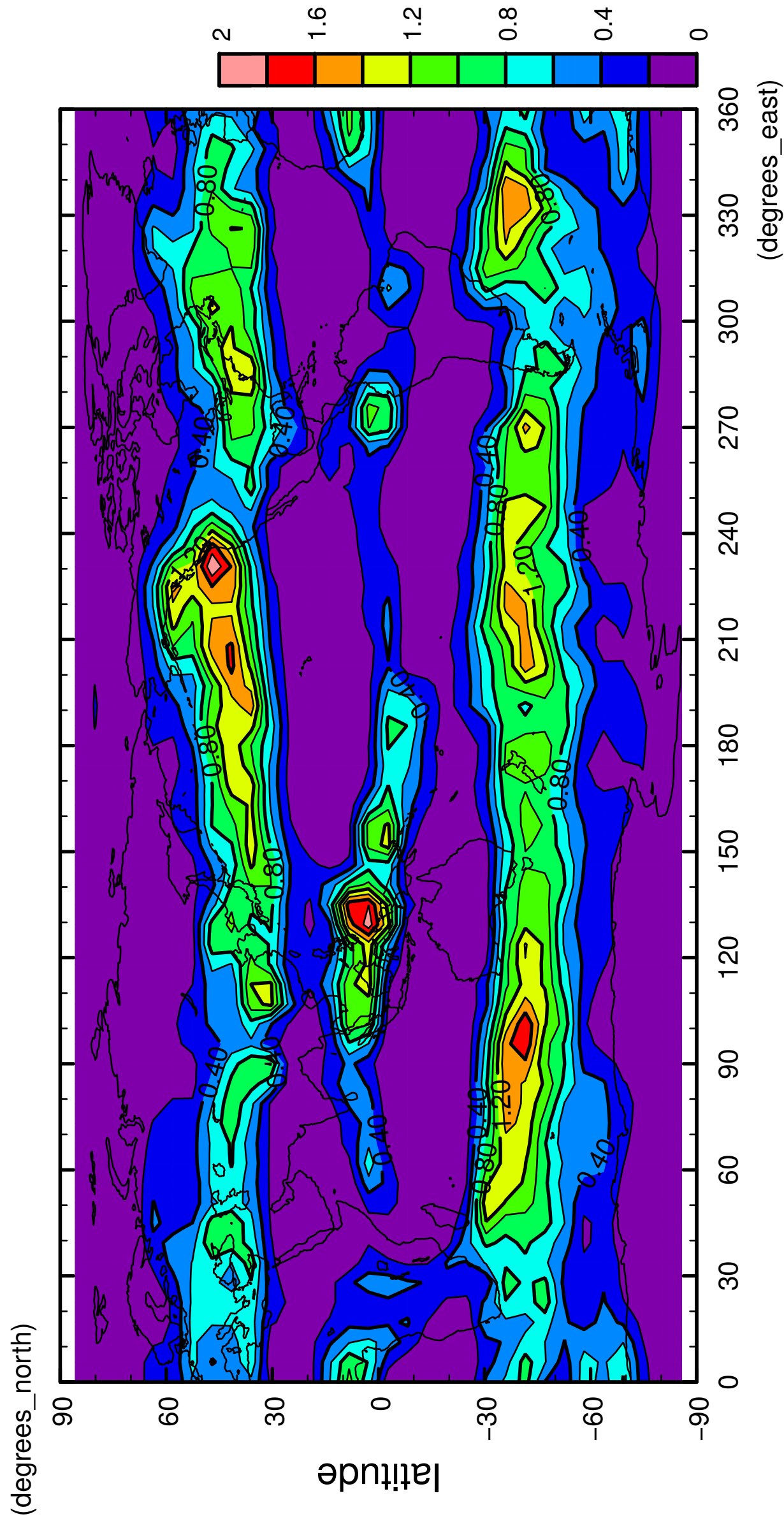


longitude

CONTOUR INTERVAL = 2.000E-01

8/12

QH2OSol

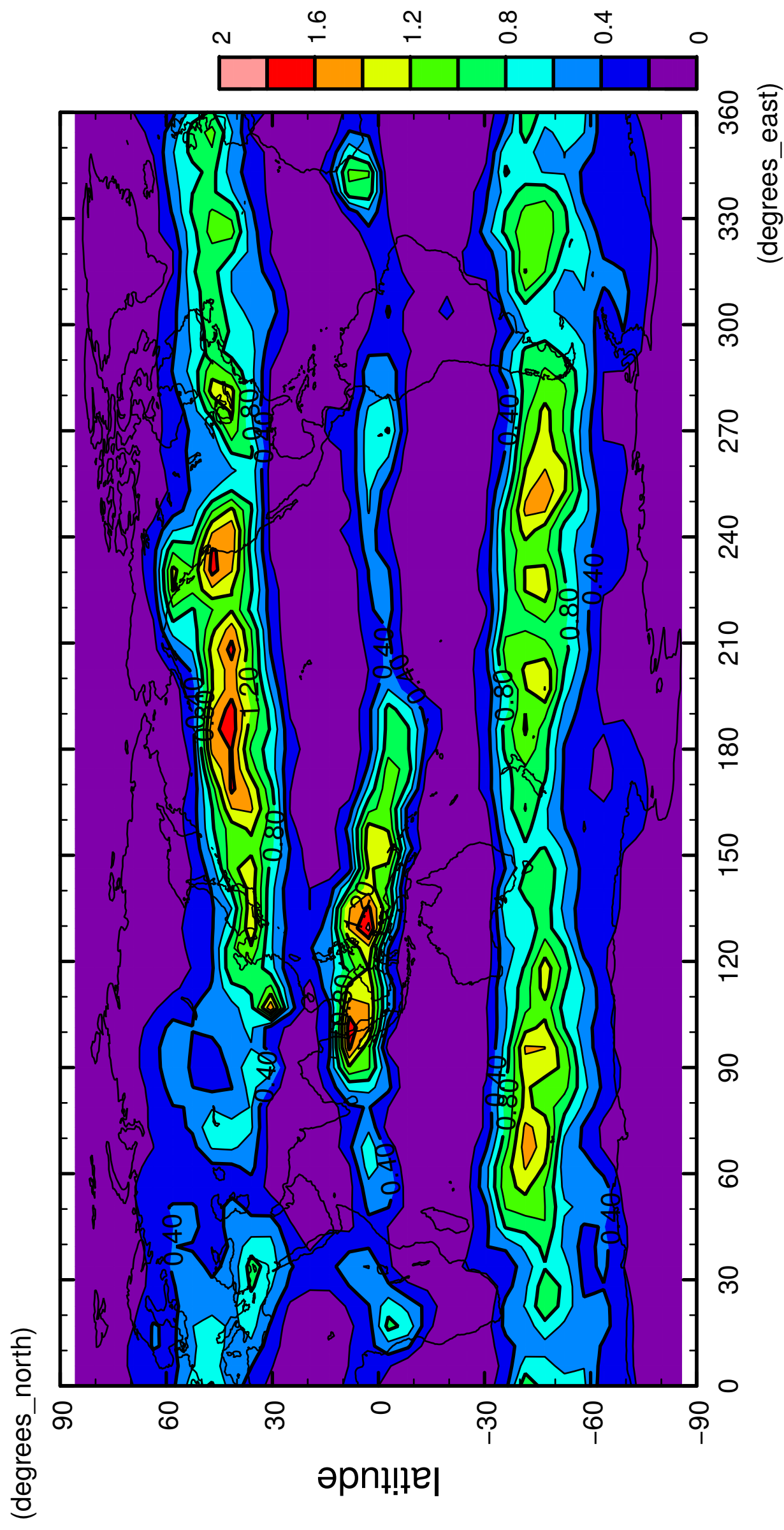


longitude  
CONTOUR INTERVAL = 2.000E-01



9/12

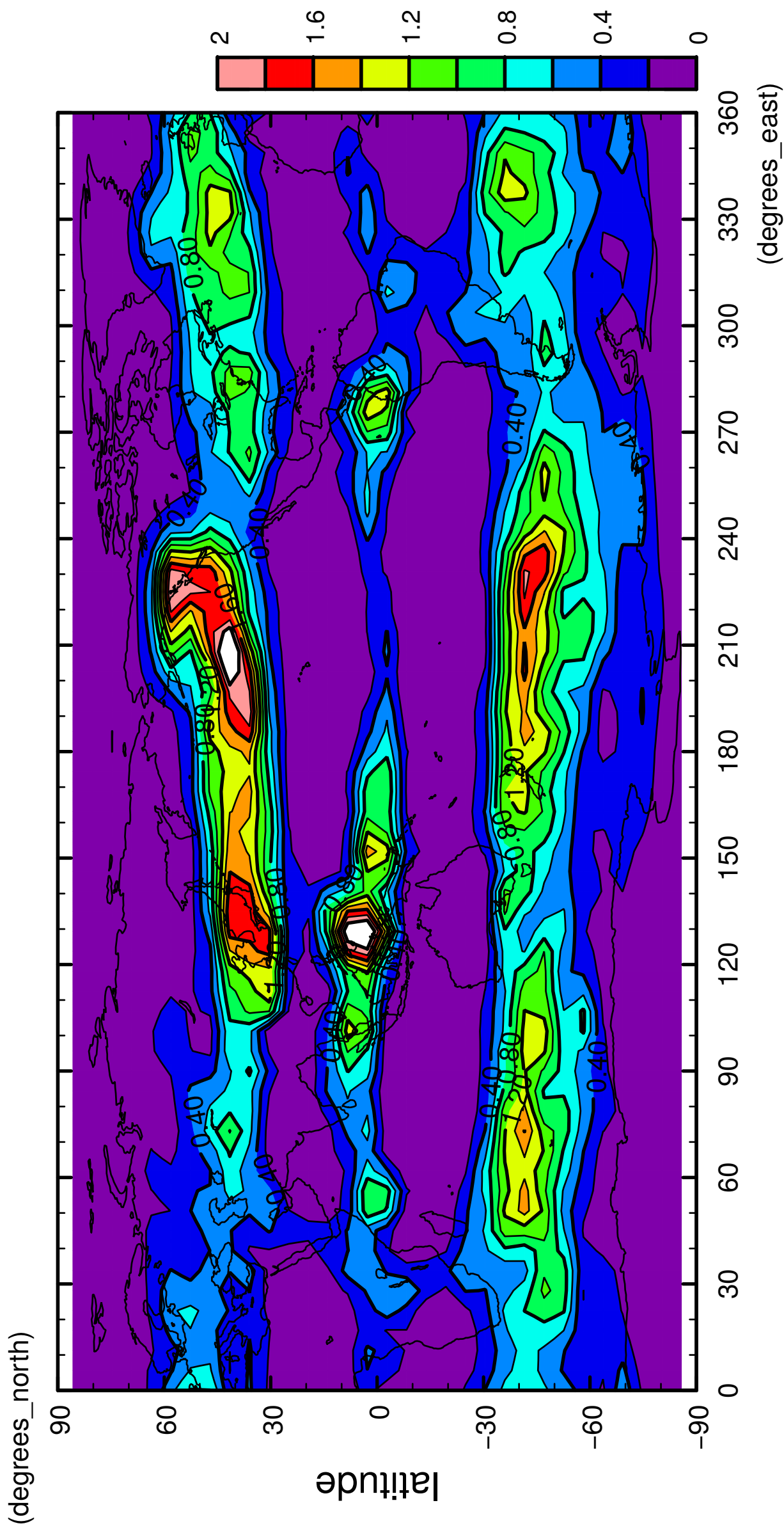
QH2OSol



longitude  
CONTOUR INTERVAL = 2.000E-01

10/12

QH2OSol

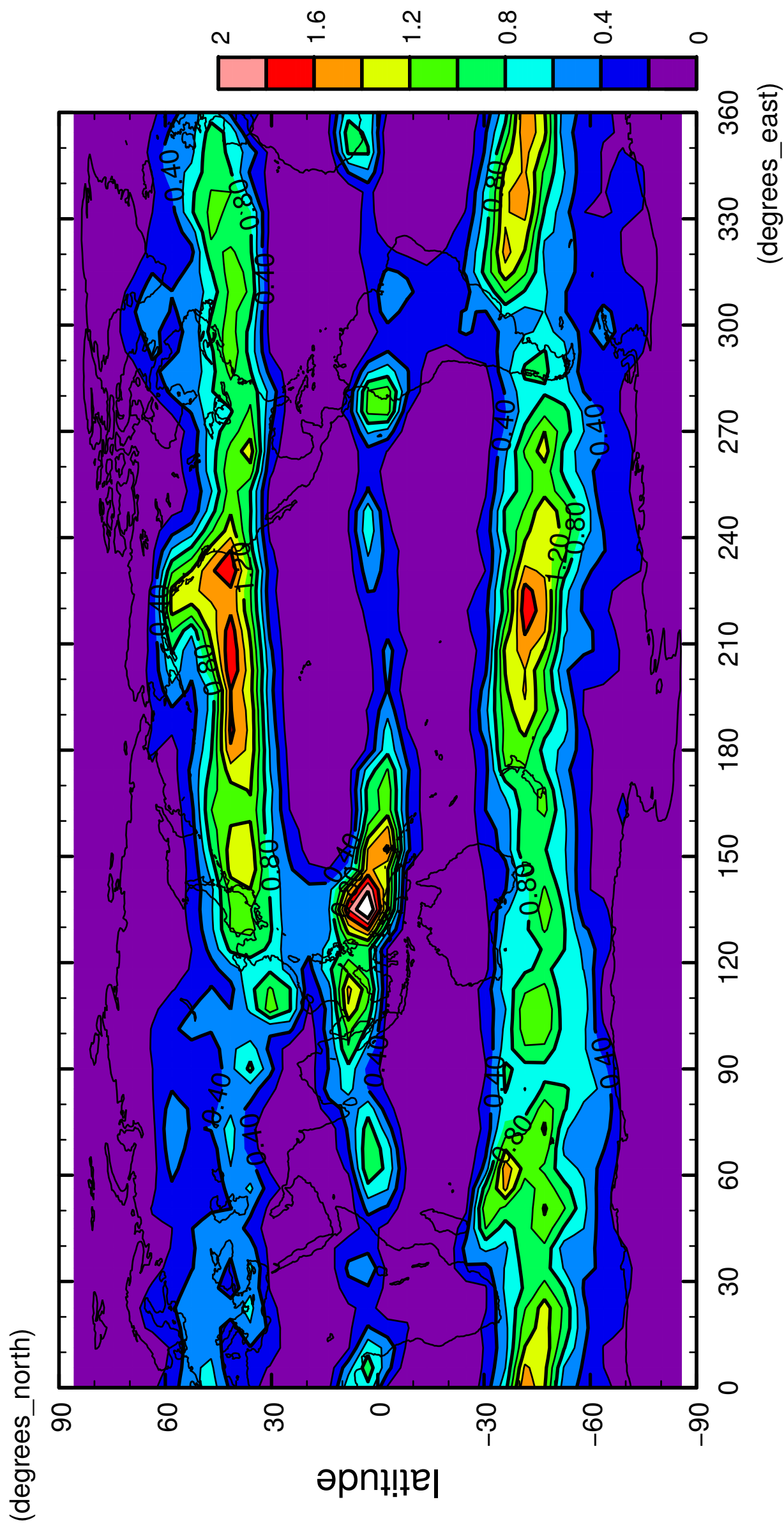


longitude

CONTOUR INTERVAL = 2.000E-01

11/12

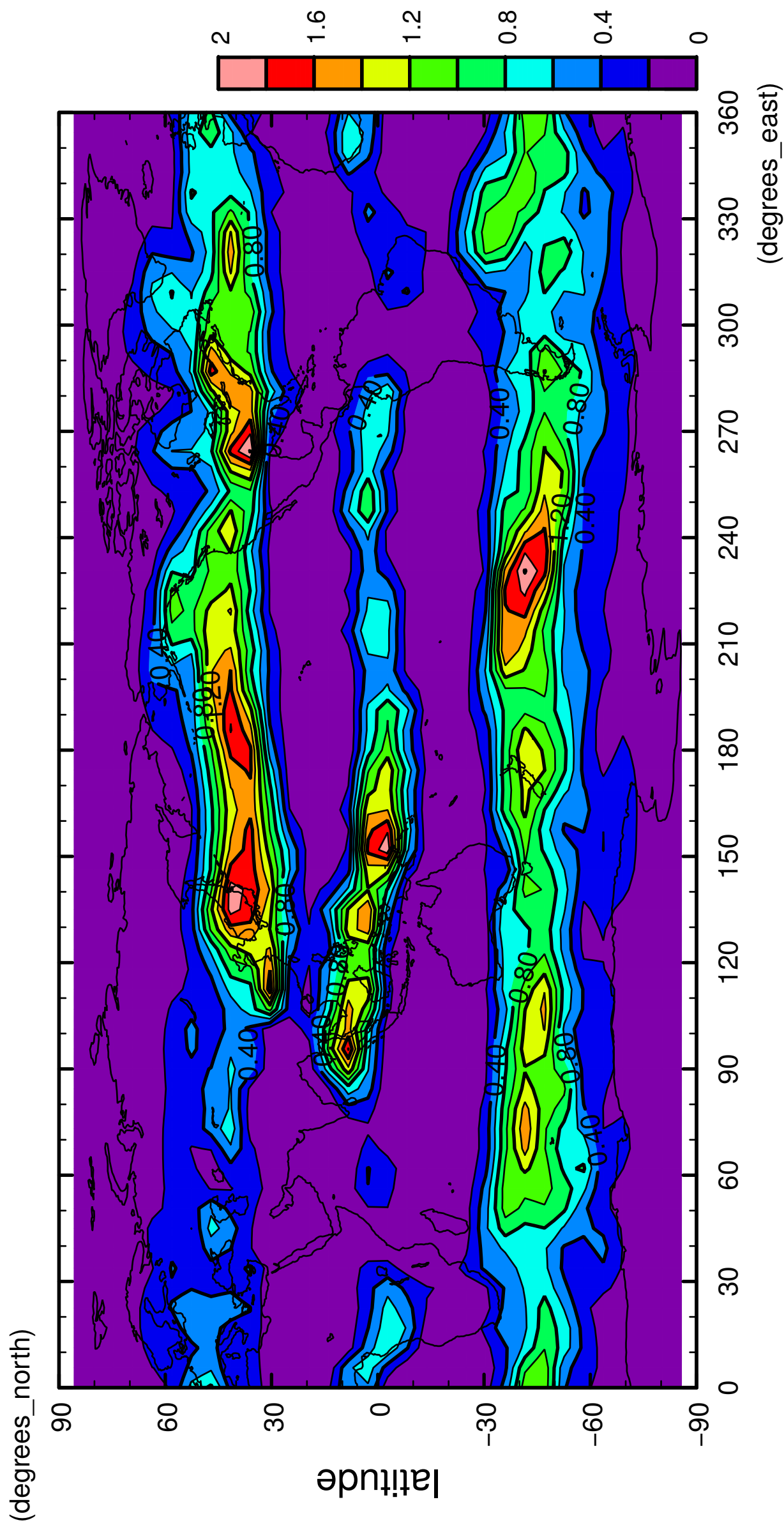
QH2OSol



longitude  
CONTOUR INTERVAL = 2.000E-01

12/12

QH2OSol



longitude  
CONTOUR INTERVAL = 2.000E-01