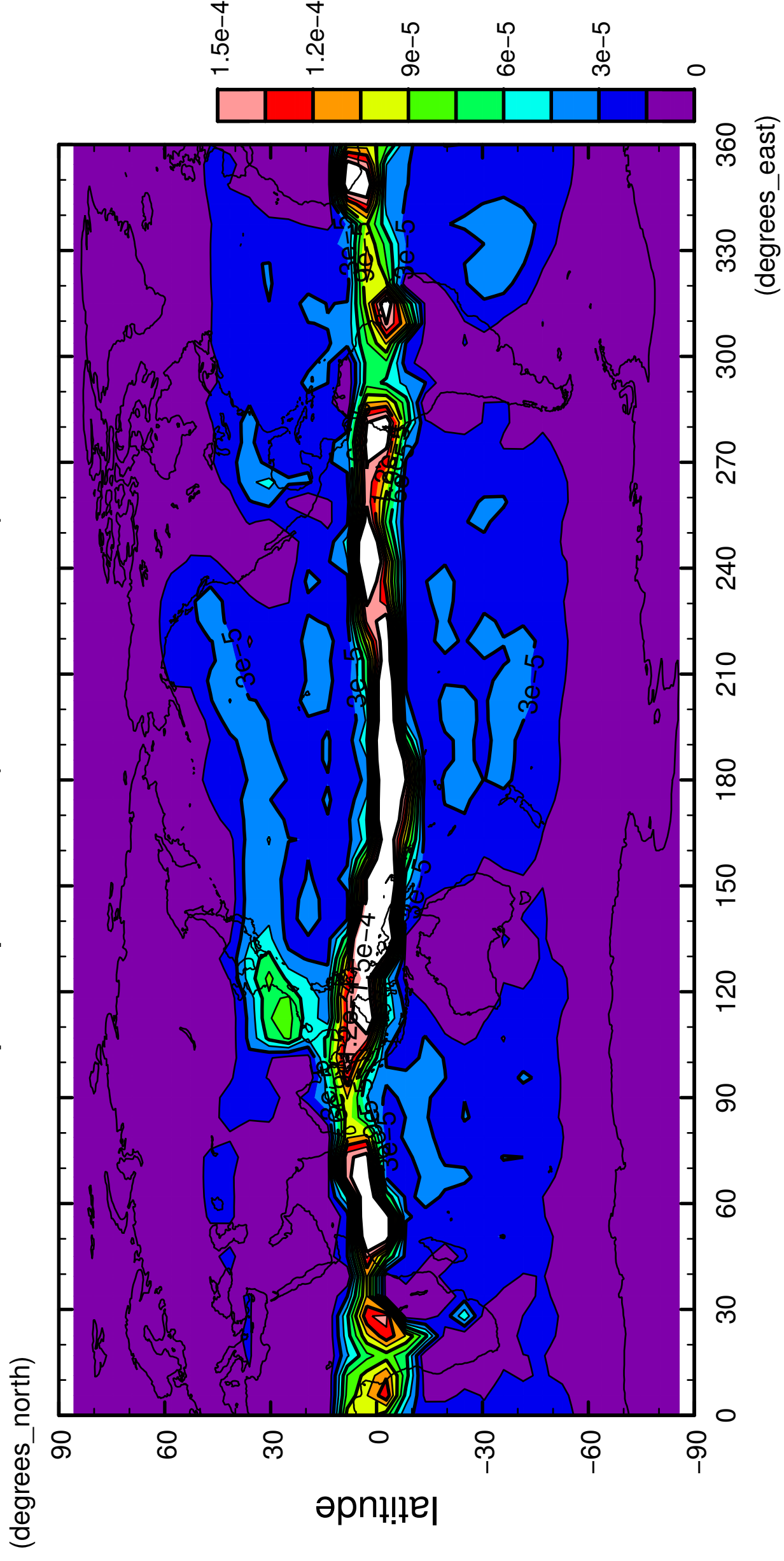


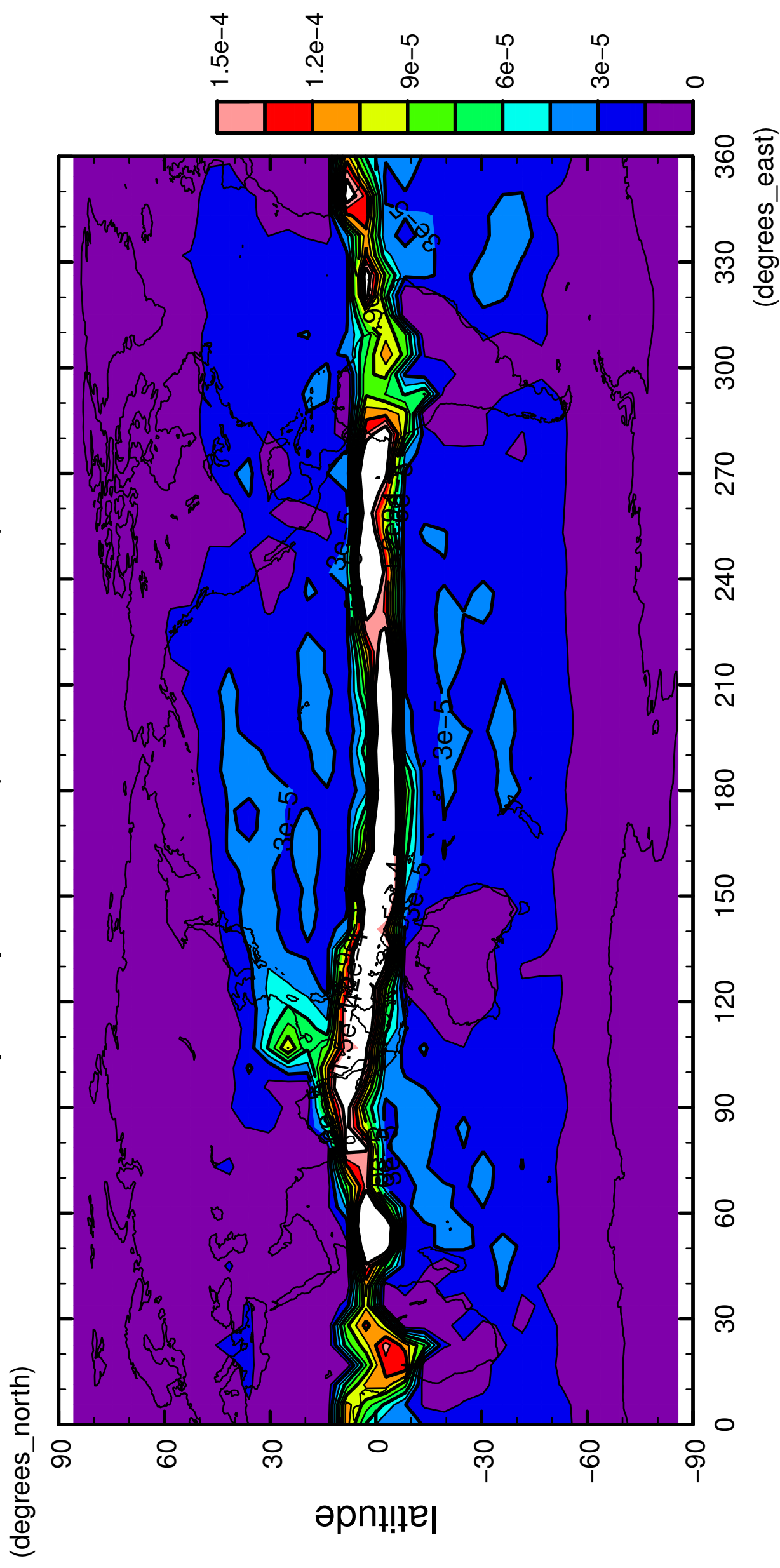
1/12

precipitation (rain + snow)



2/12

precipitation (rain + snow)

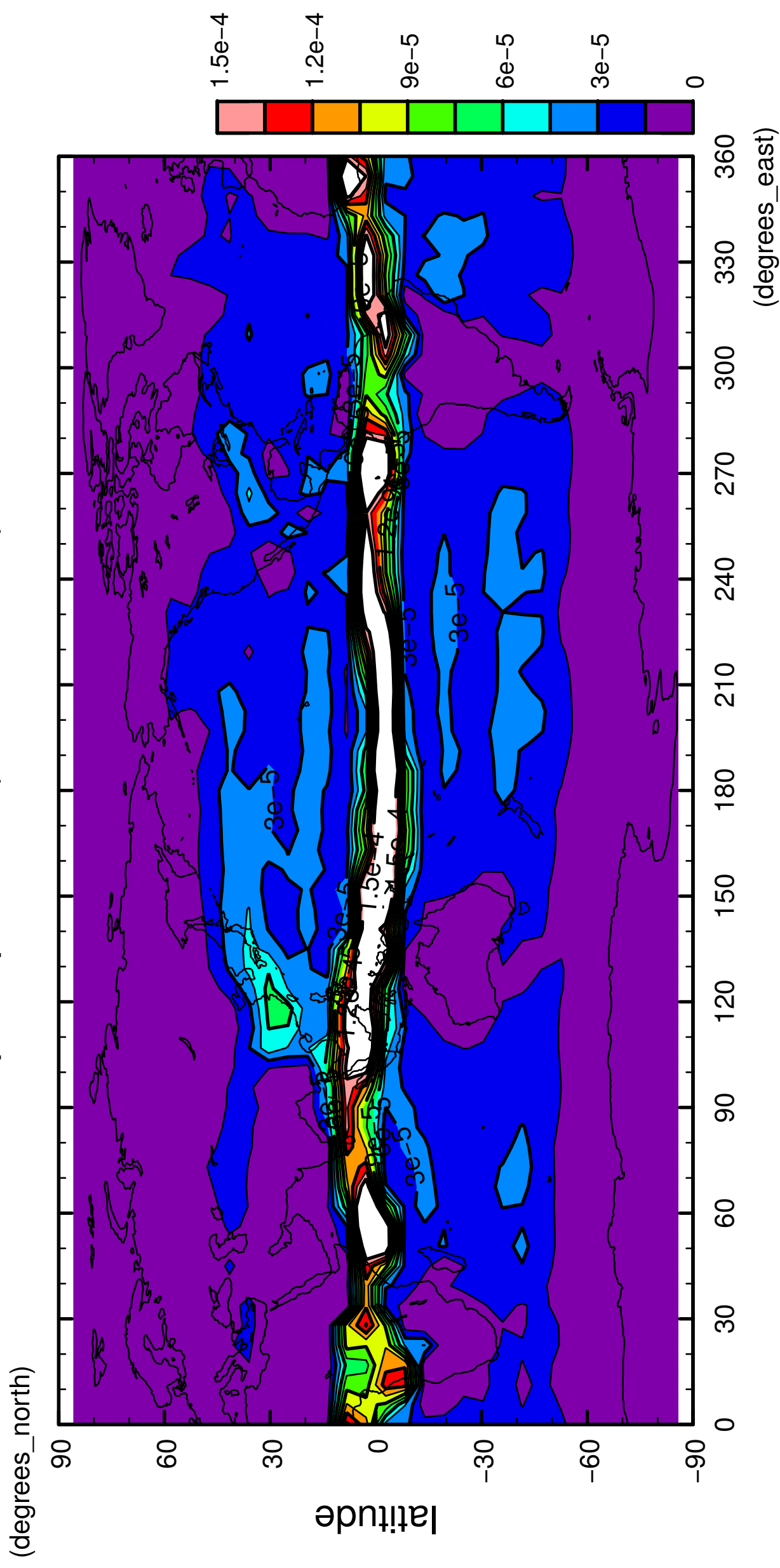


longitude

CONTOUR INTERVAL = 1.500E-05

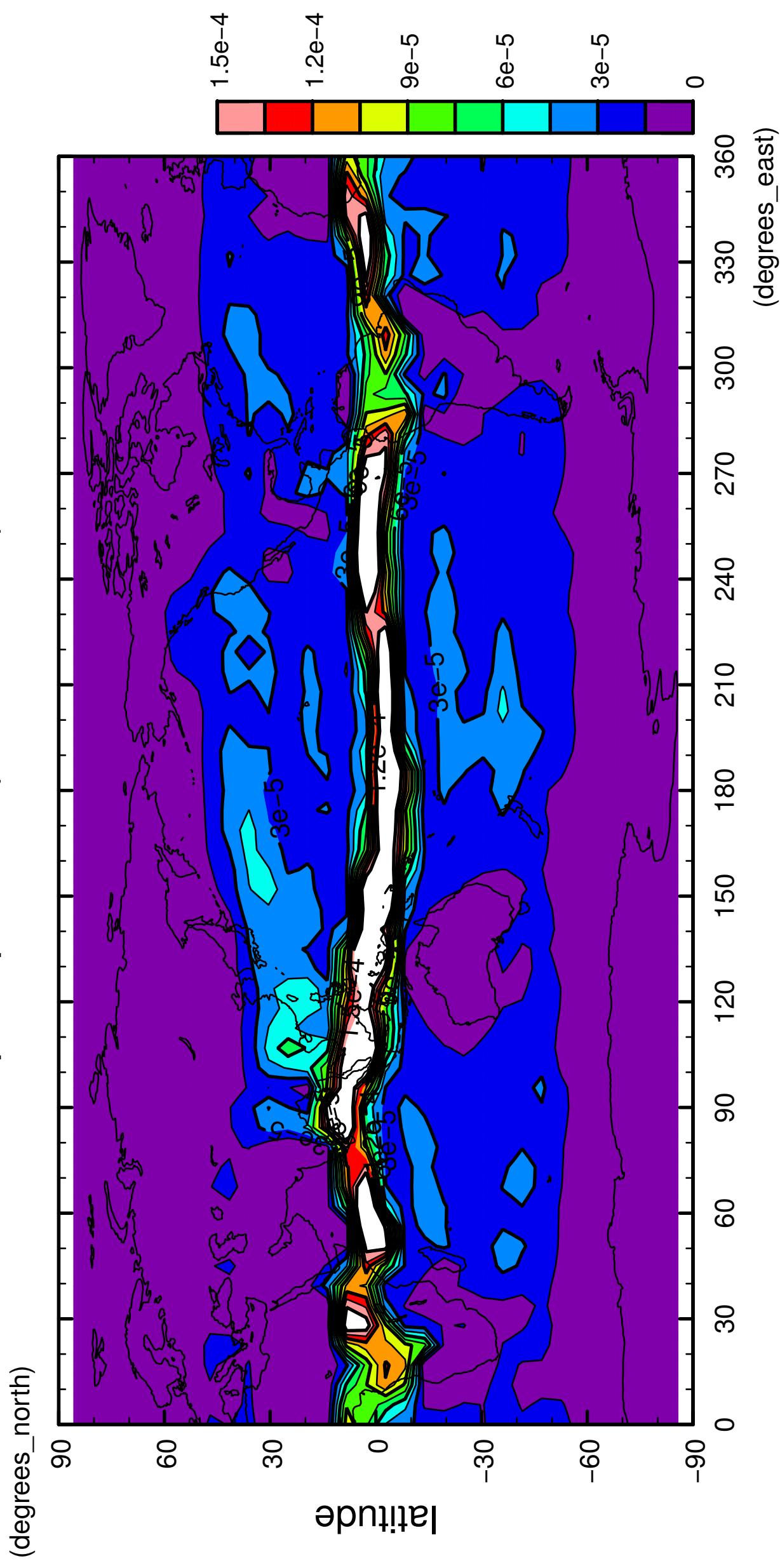
3/12

precipitation (rain + snow)



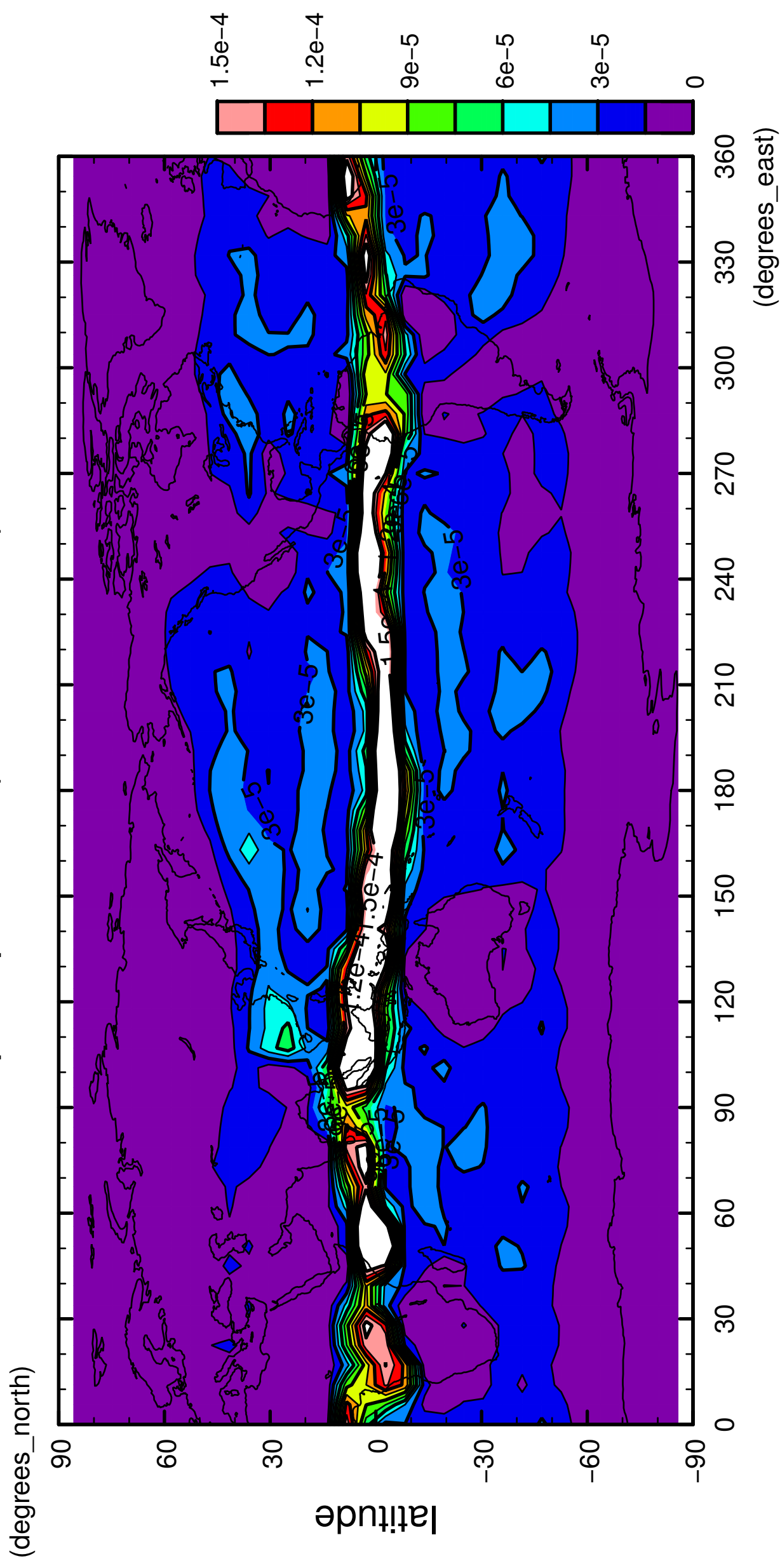
4/12

precipitation (rain + snow)



5/12

precipitation (rain + snow)

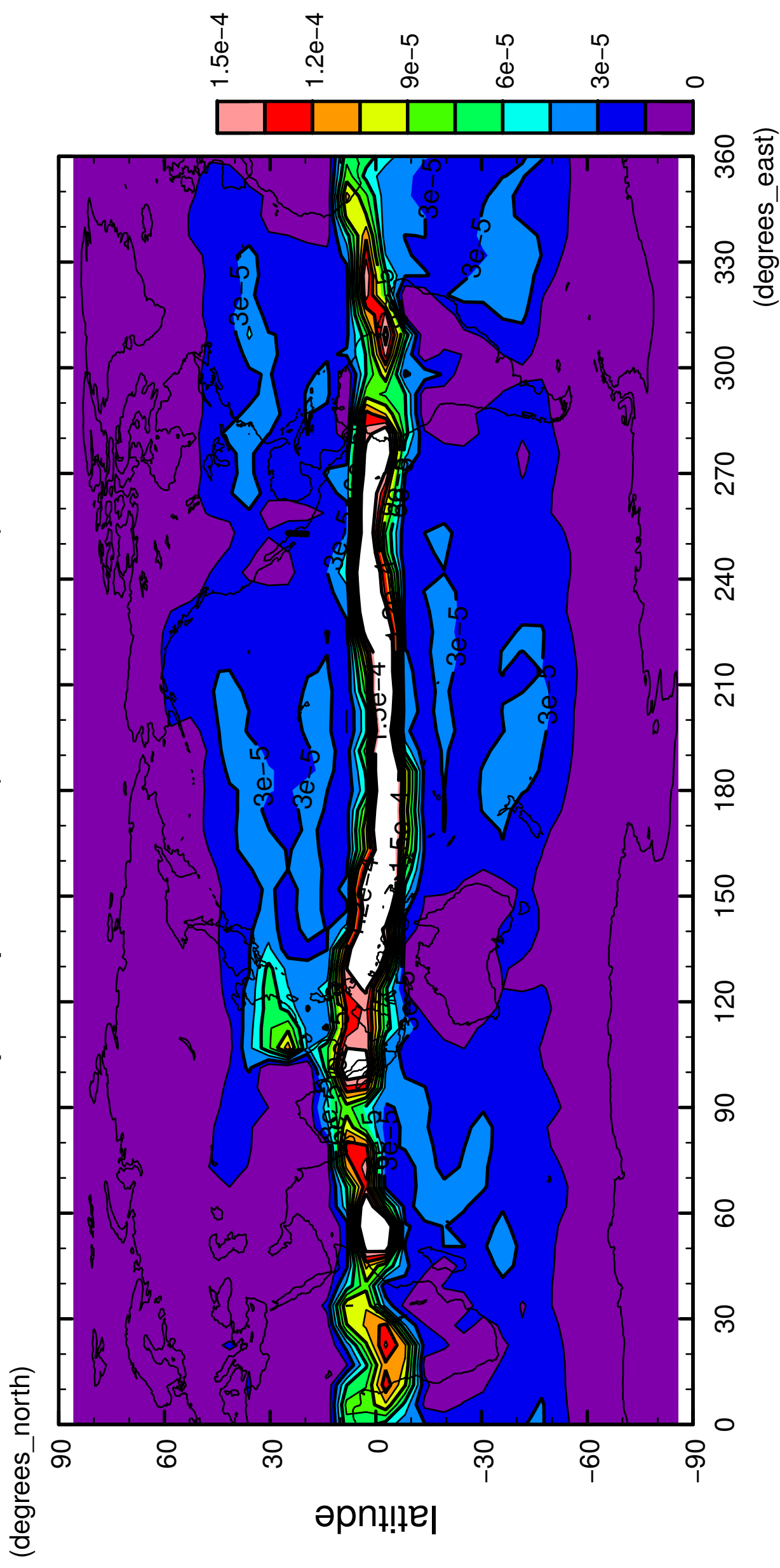


longitude

CONTOUR INTERVAL = 1.500E-05

6/12

precipitation (rain + snow)

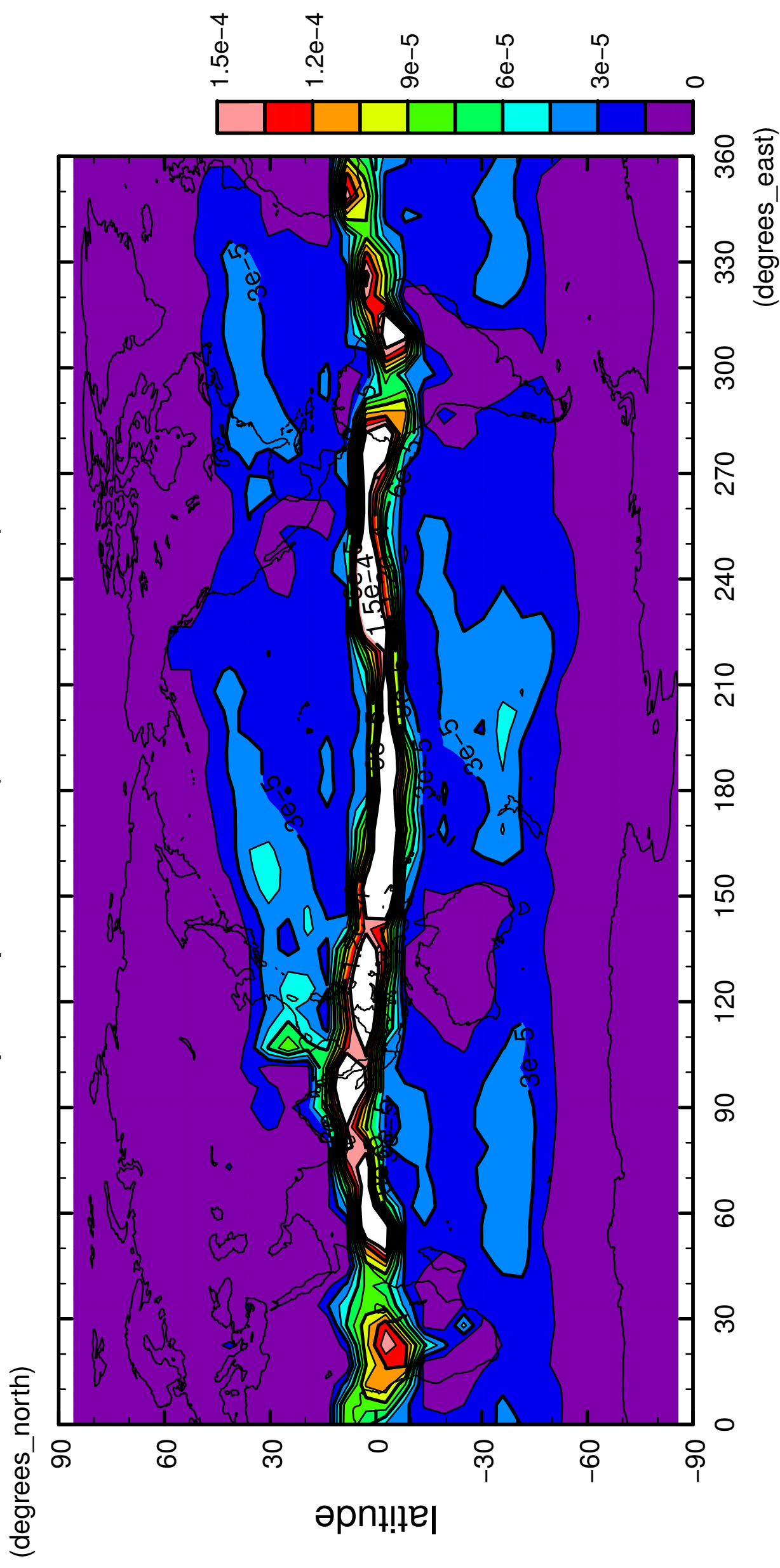


longitude

CONTOUR INTERVAL = 1.500E-05

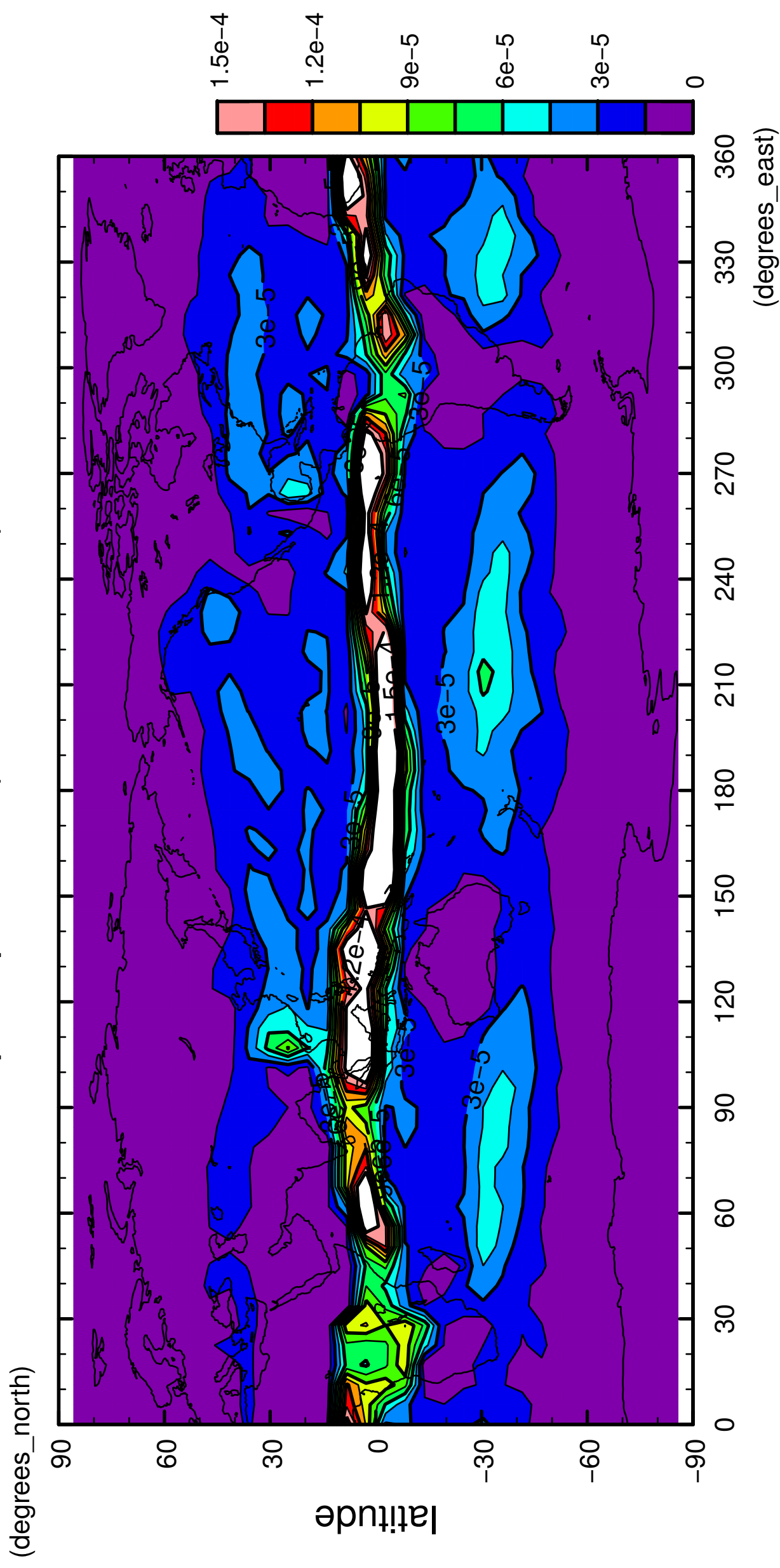
7/12

precipitation (rain + snow)



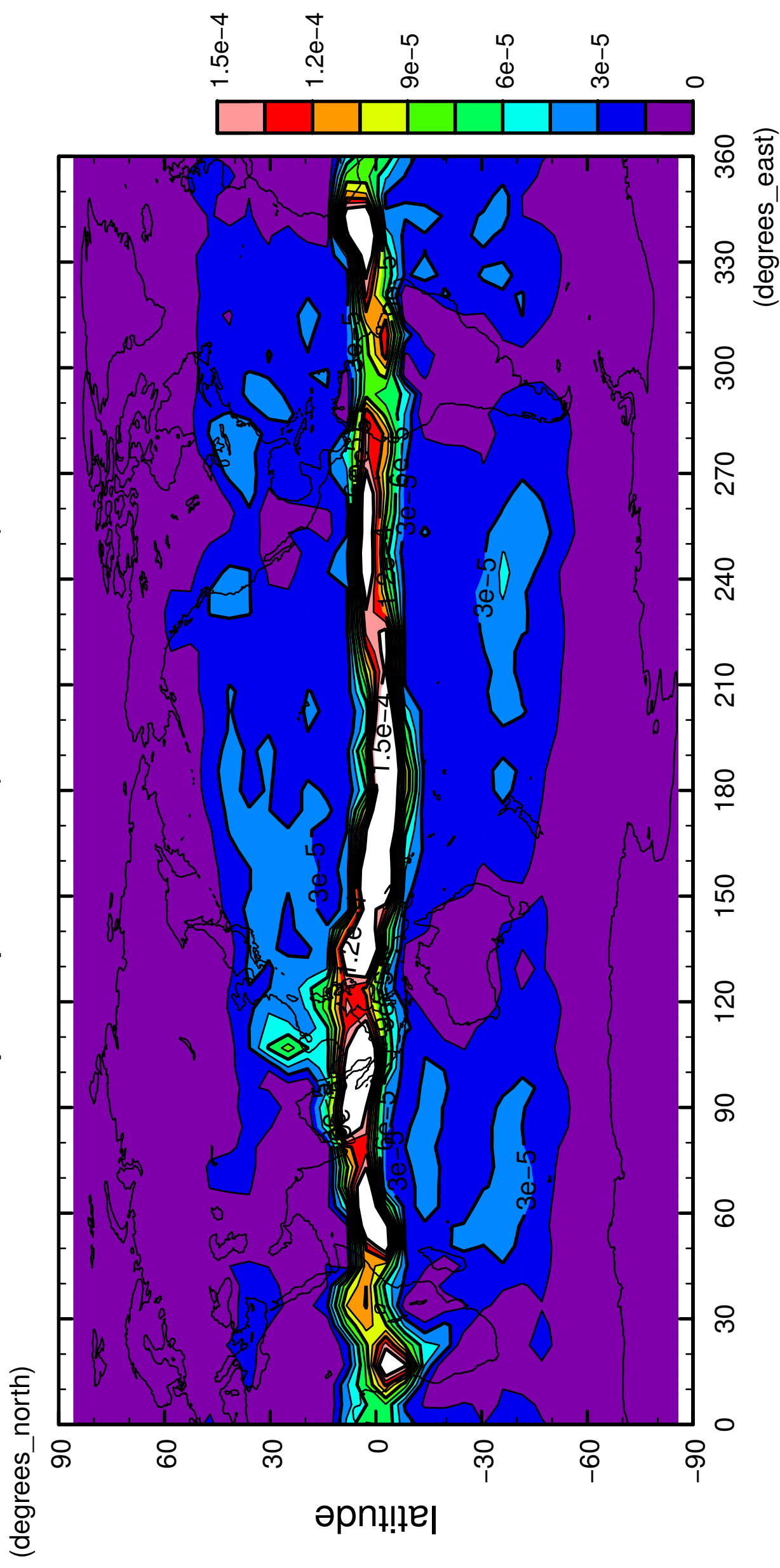
8/12

precipitation (rain + snow)



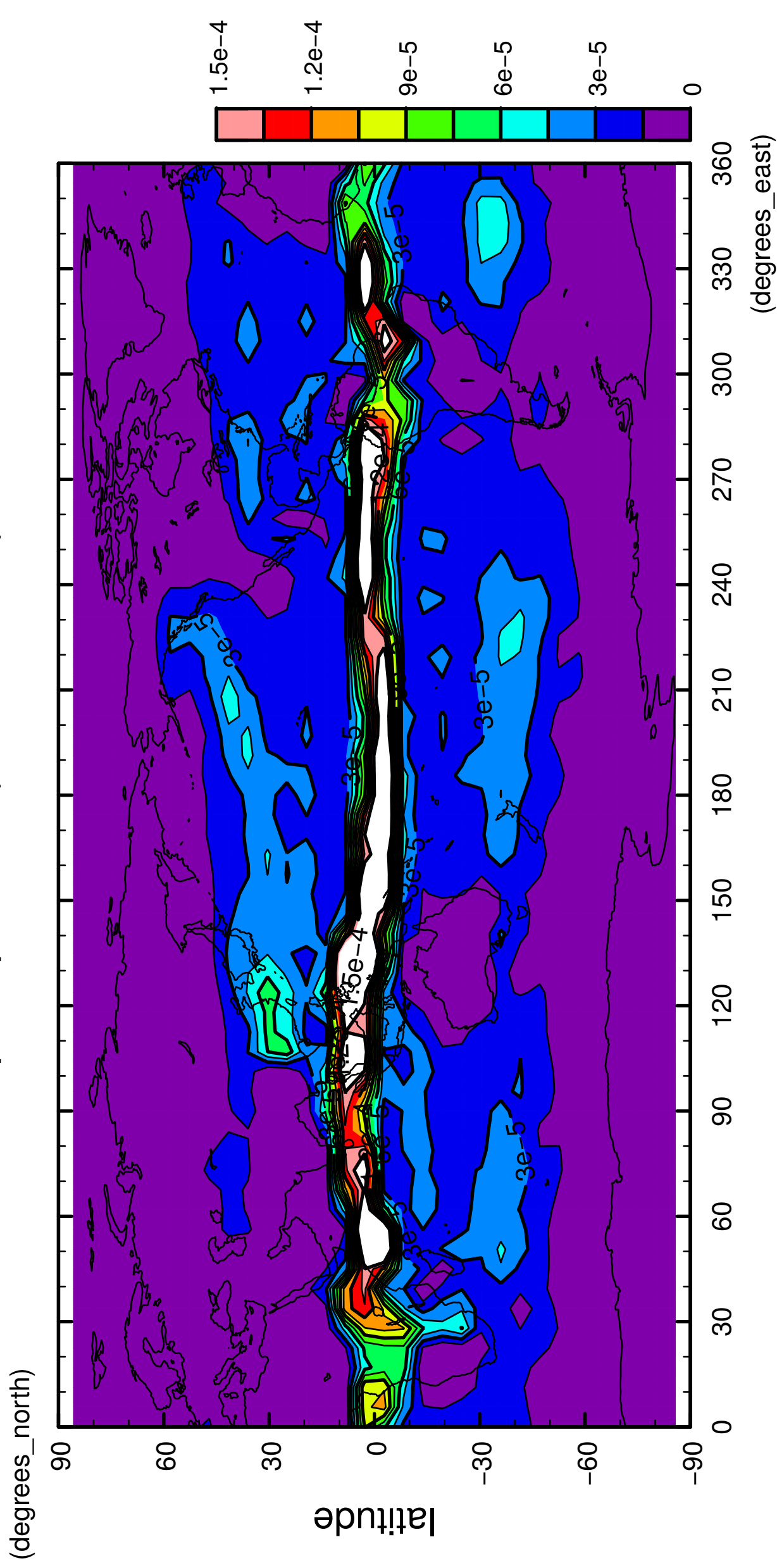
9/12

precipitation (rain + snow)



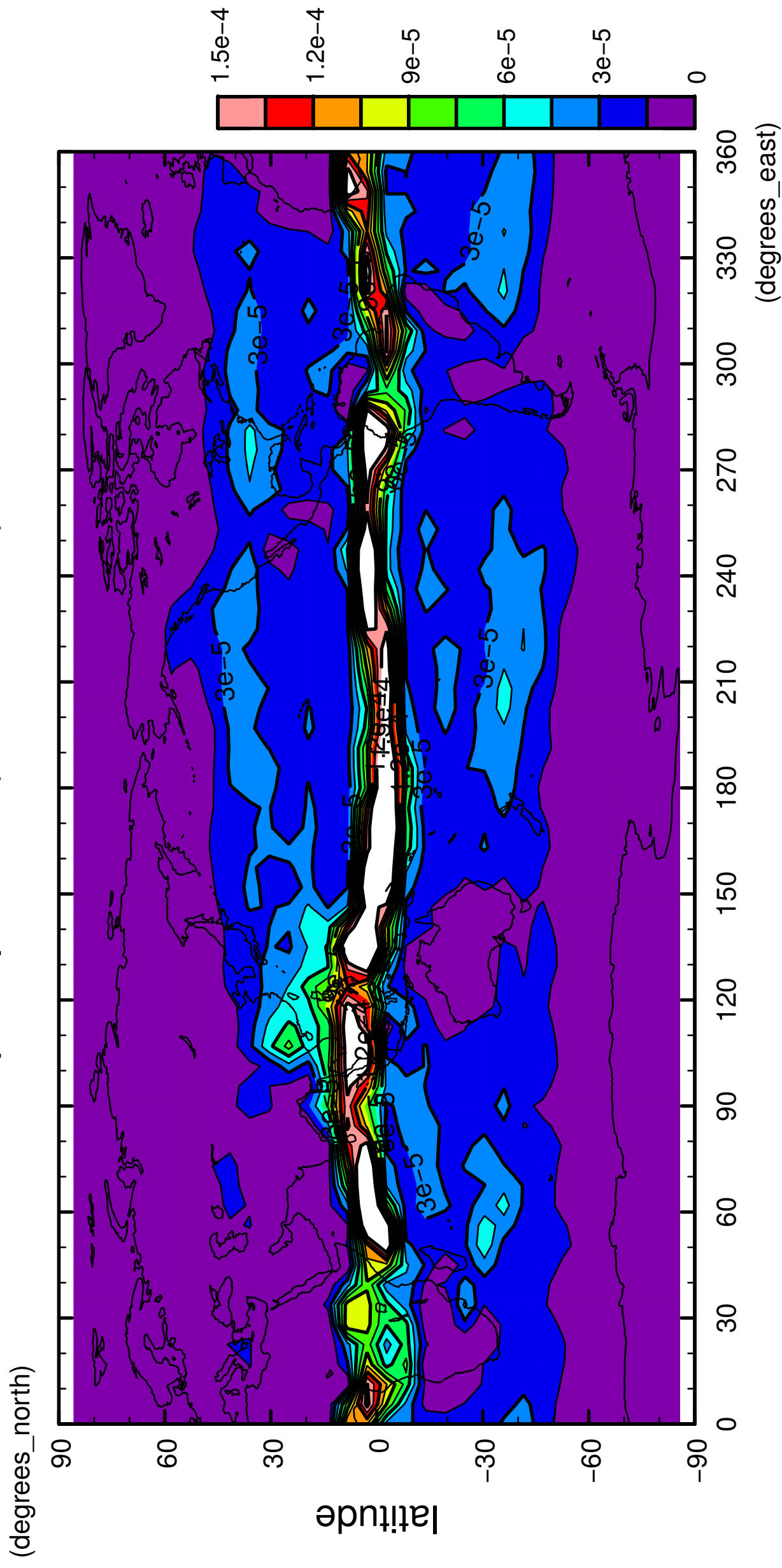
10/12

precipitation (rain + snow)



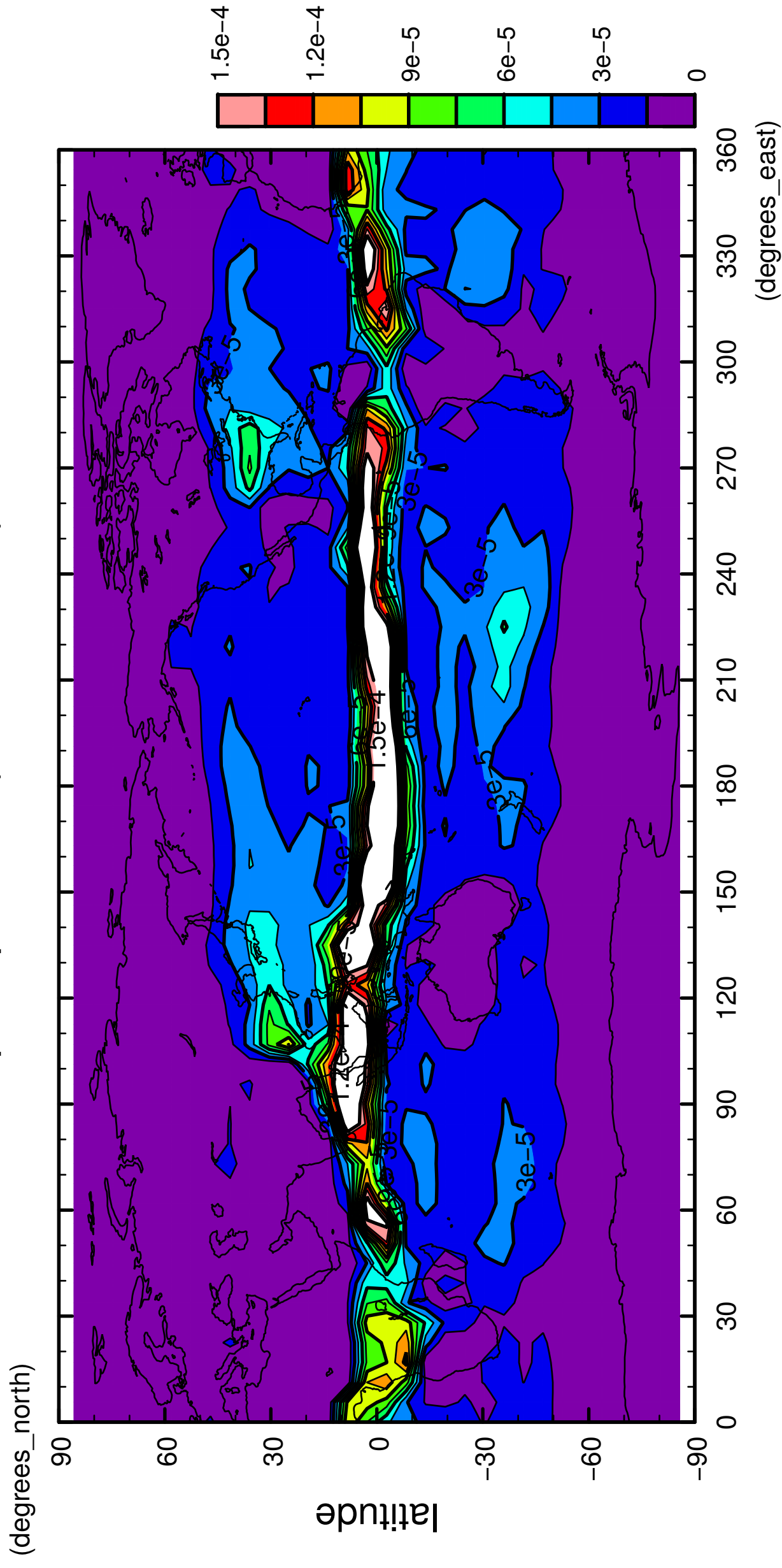
11/12

precipitation (rain + snow)



12/12

precipitation (rain + snow)



longitude
CONTOUR INTERVAL = 1.500E-05