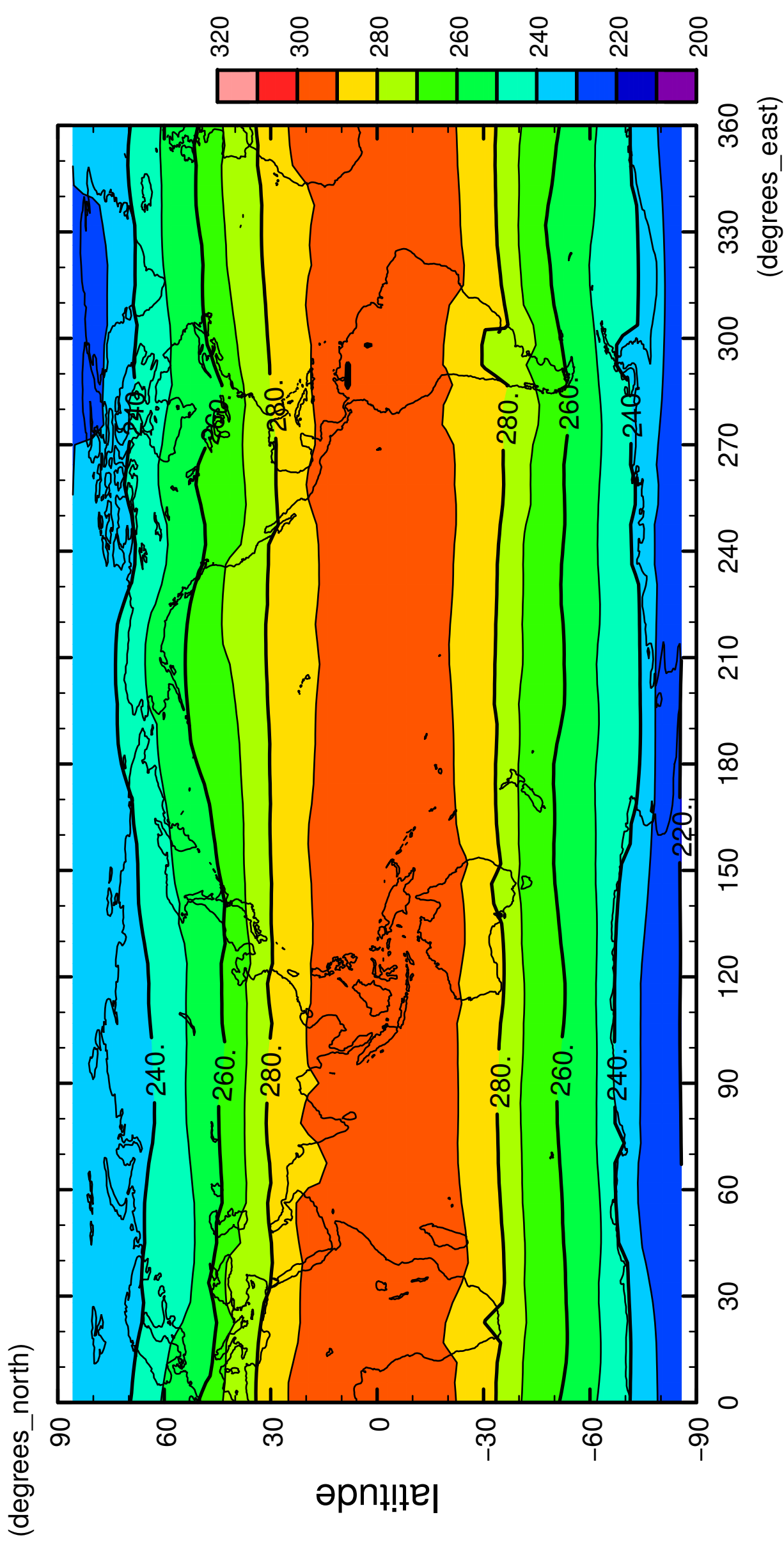


1/12

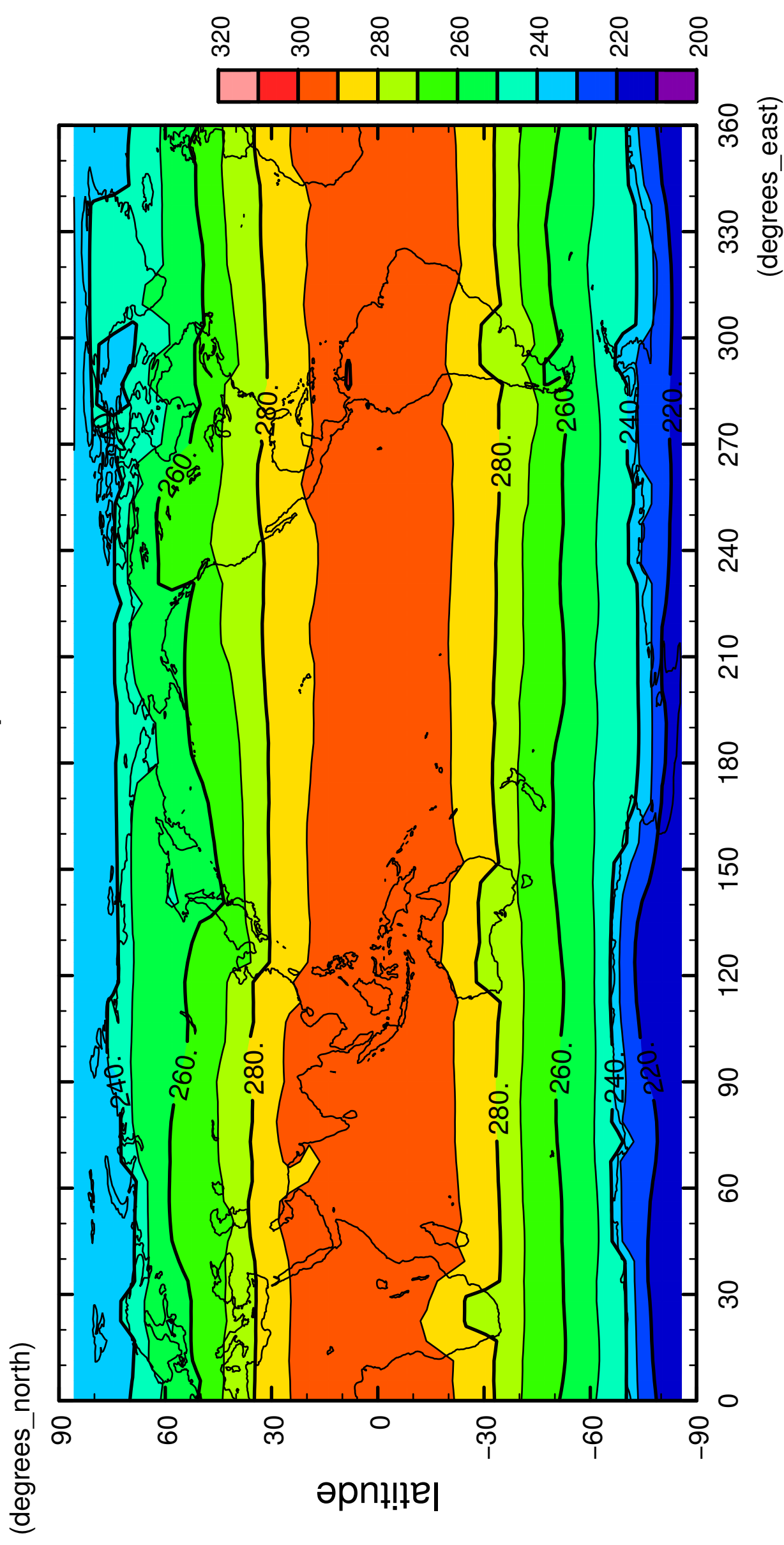
surface temperature



longitude
CONTOUR INTERVAL = 1.000E+01

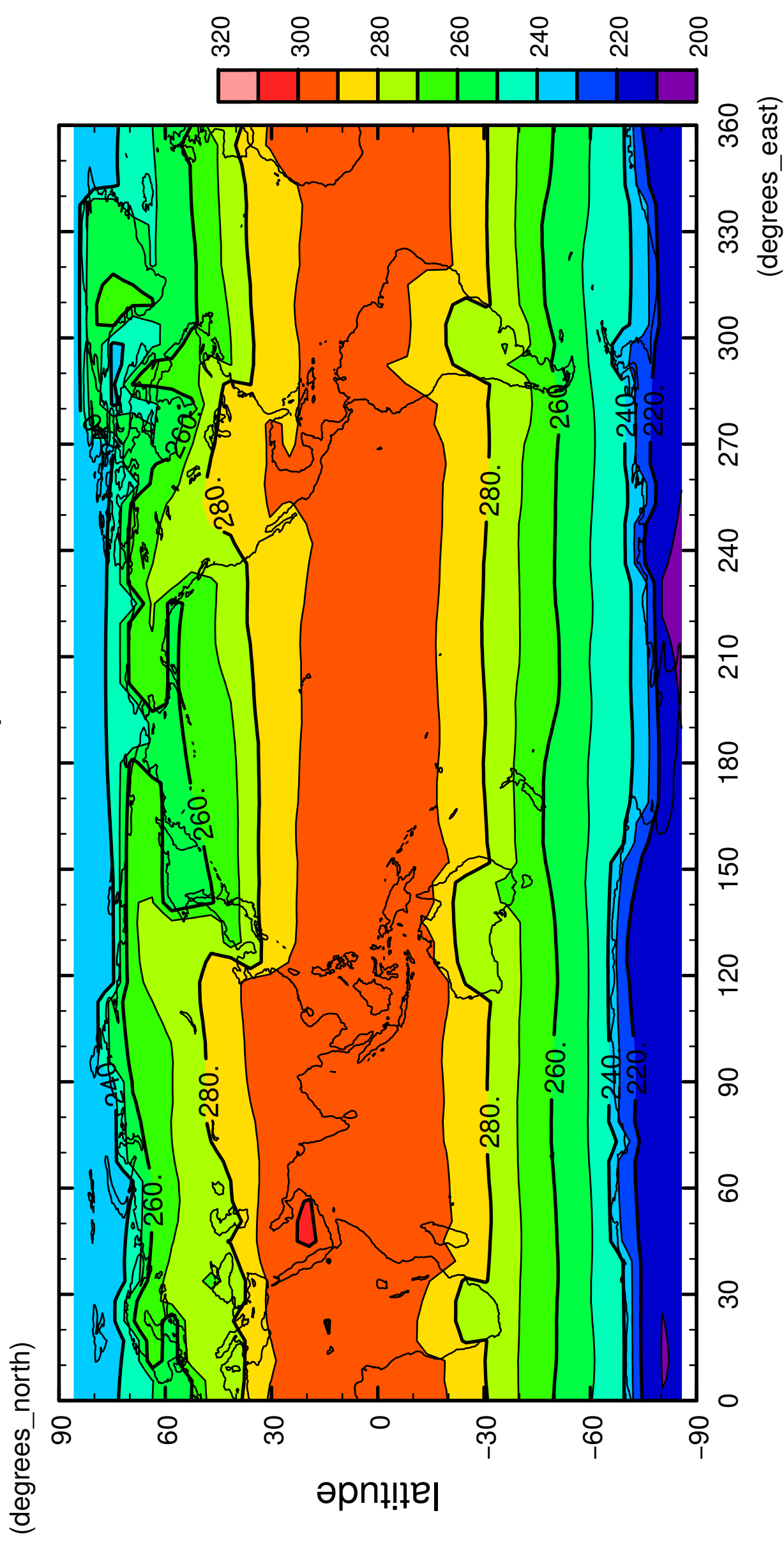
2/12

surface temperature



4/12

surface temperature

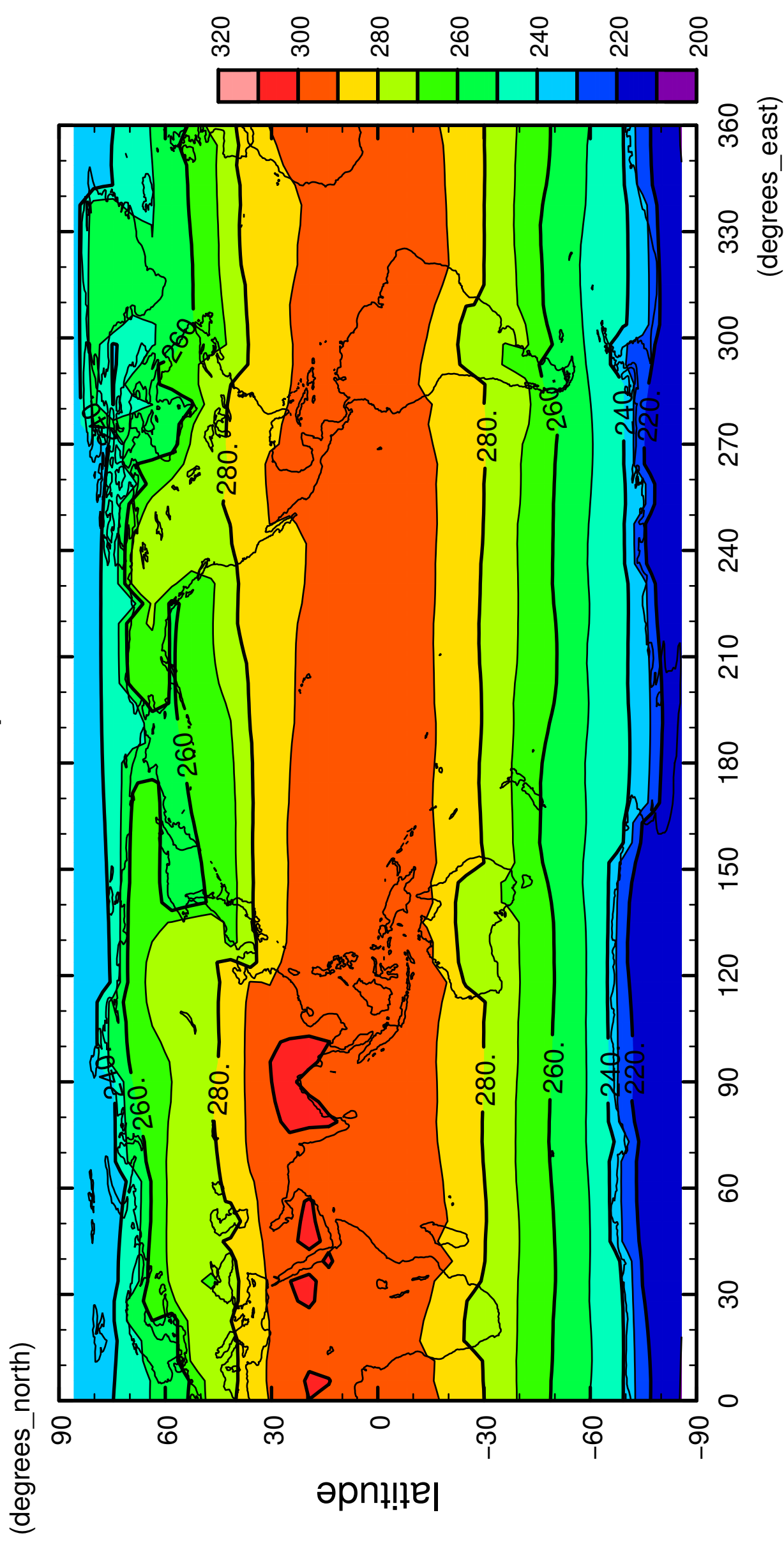


longitude

CONTOUR INTERVAL = 1.000E+01

5/12

surface temperature

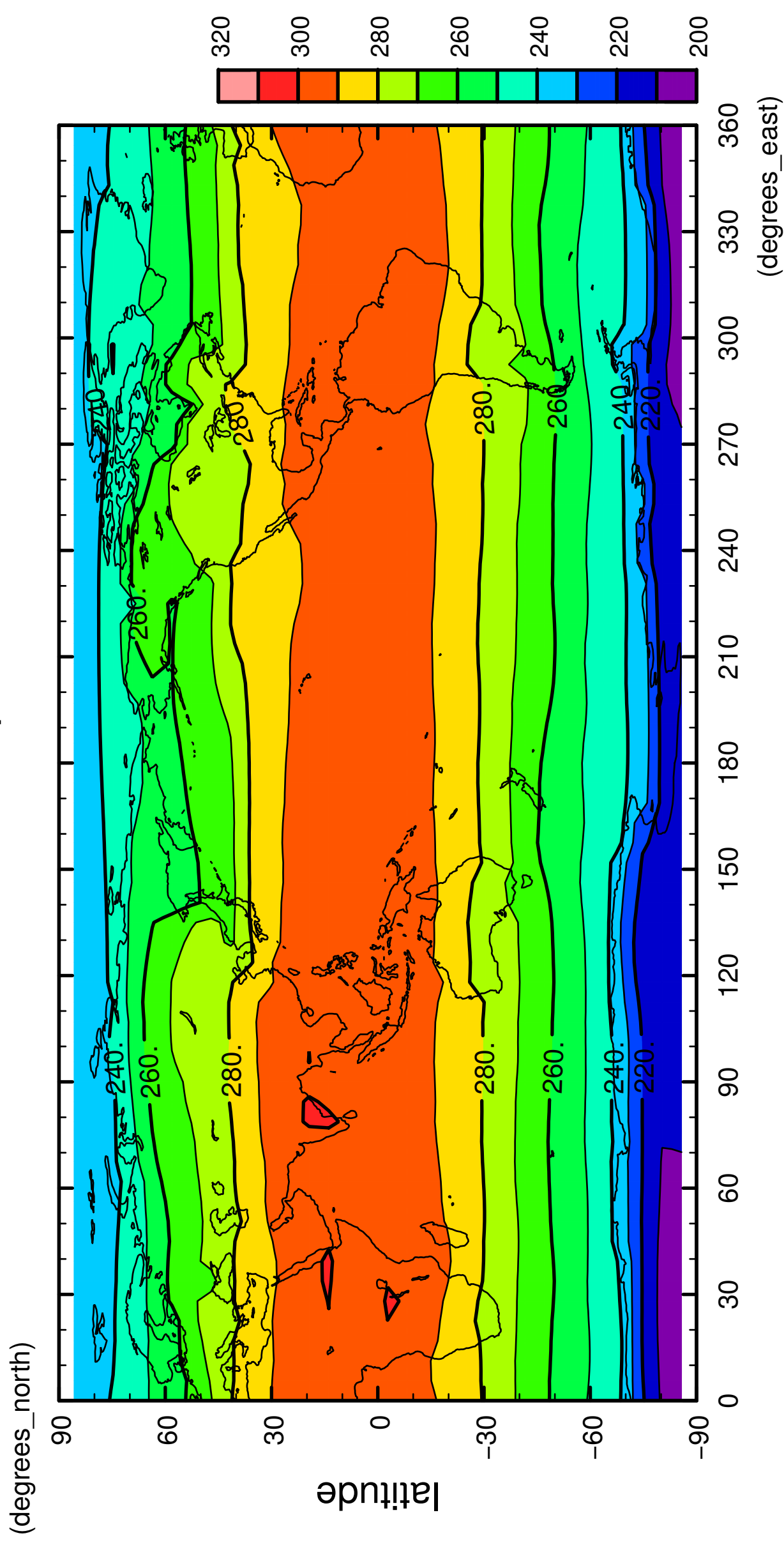


longitude

CONTOUR INTERVAL = 1.000E+01

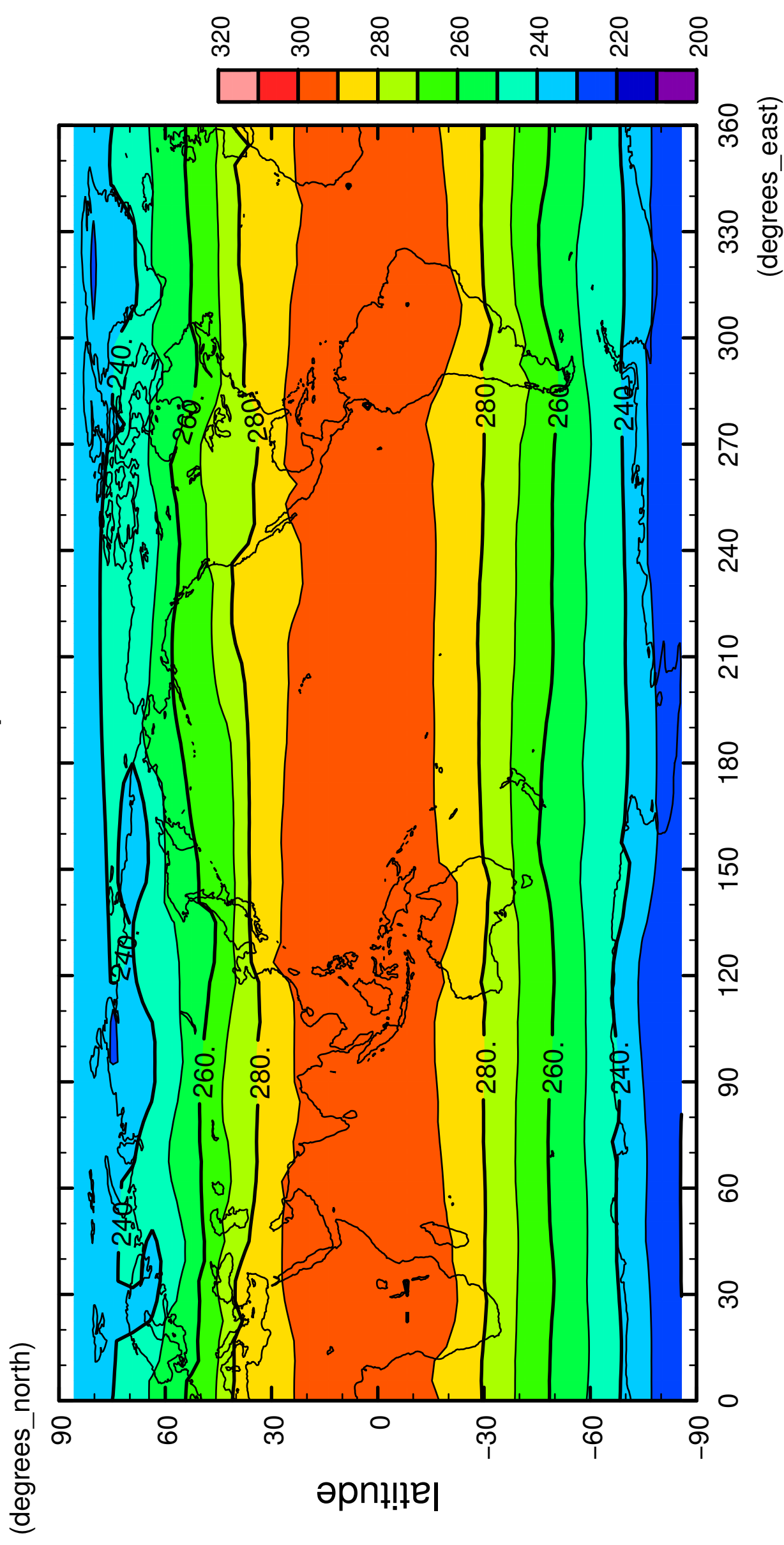
6/12

surface temperature



7/12

surface temperature

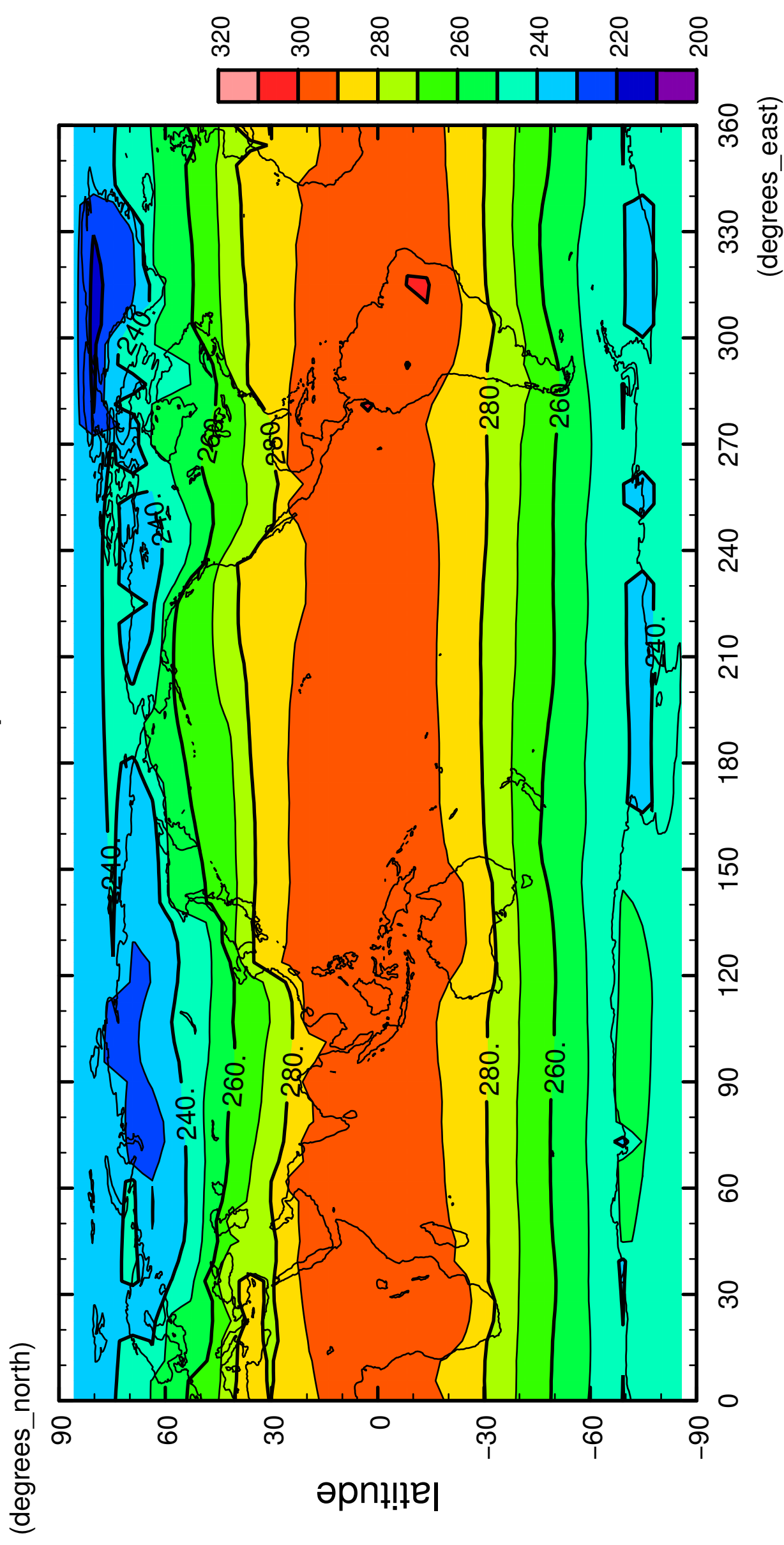


longitude

CONTOUR INTERVAL = 1.000E+01

8/12

surface temperature

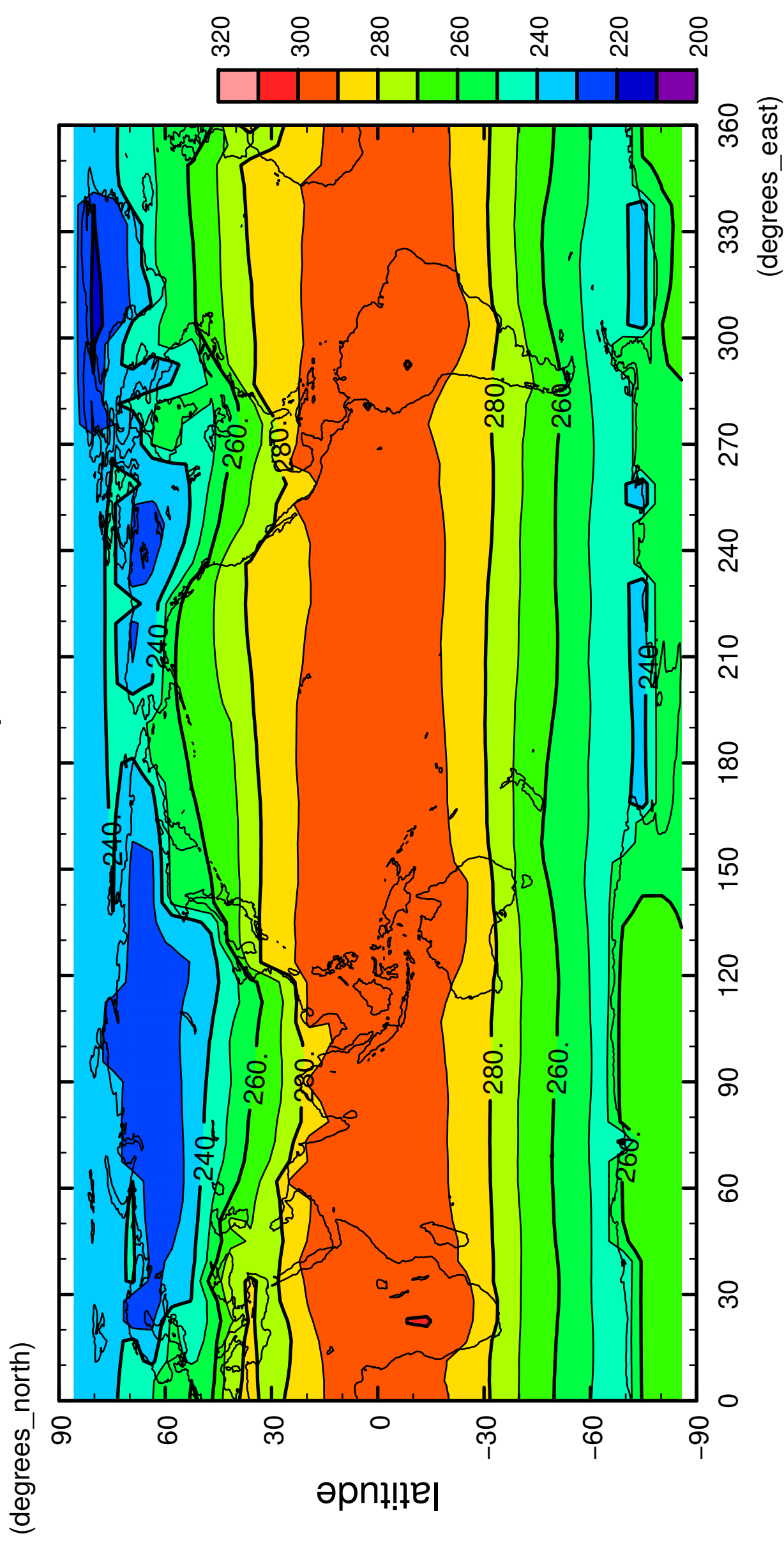


longitude

CONTOUR INTERVAL = 1.000E+01

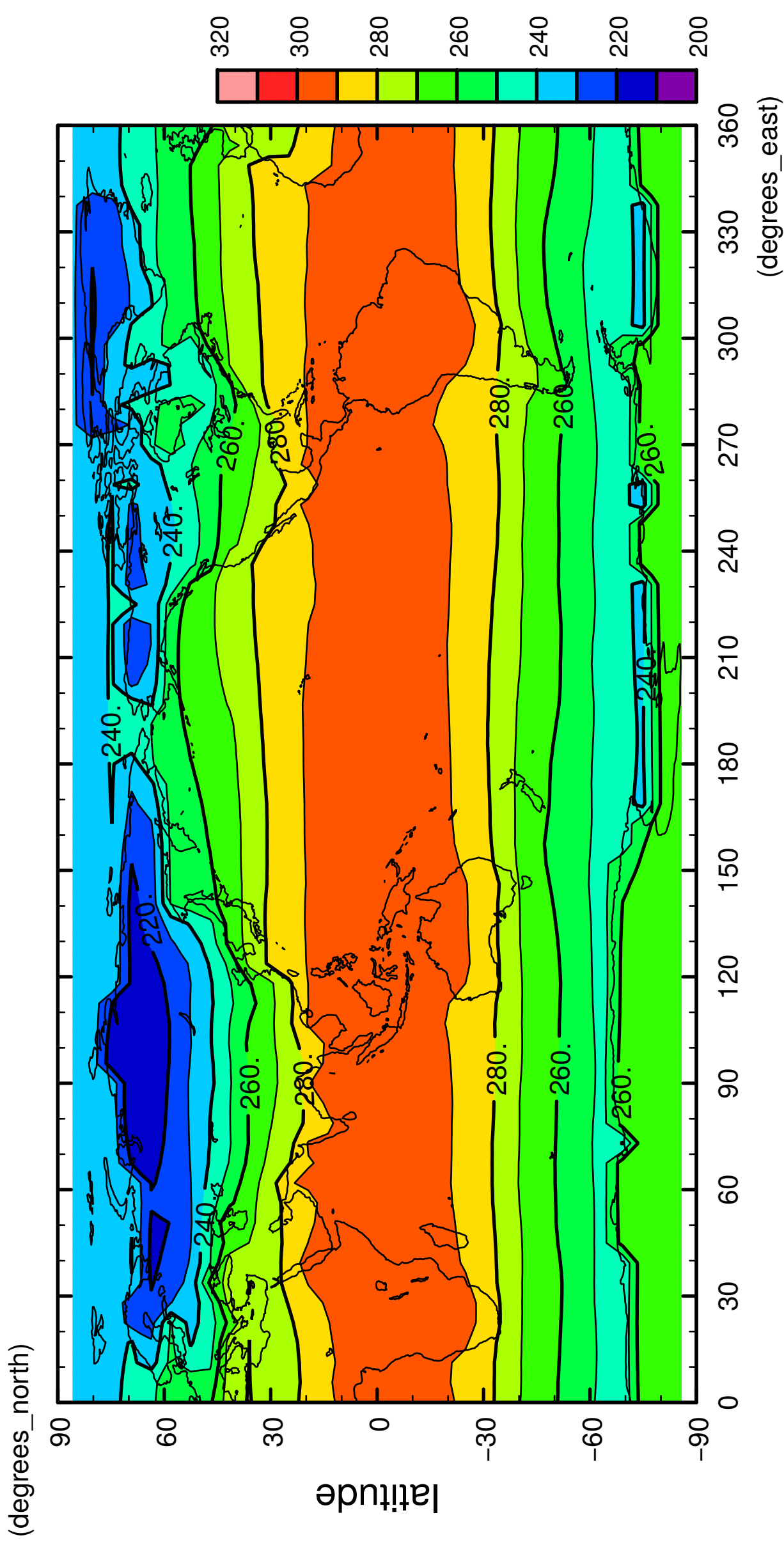
9/12

surface temperature



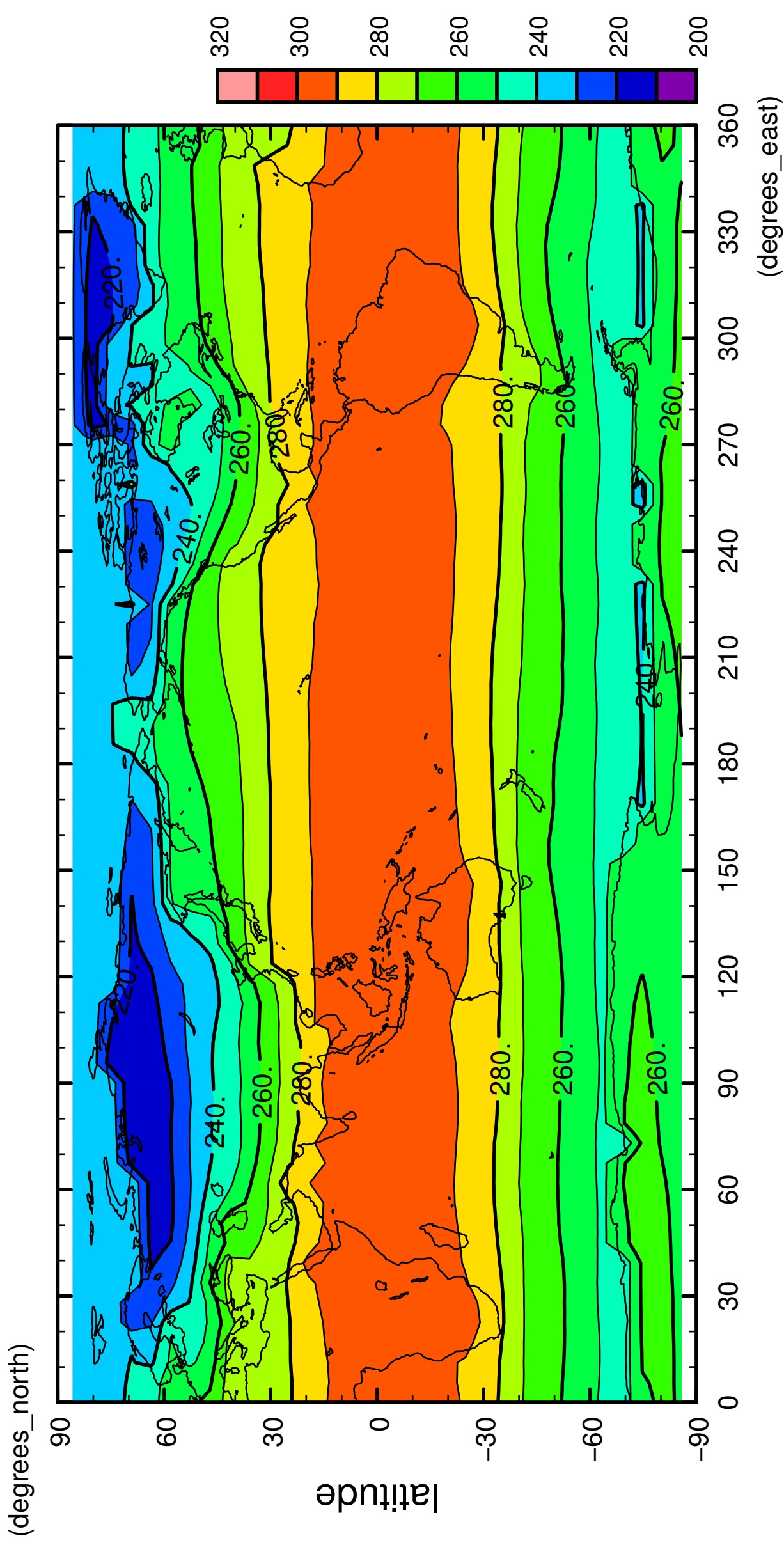
10/12

surface temperature



11/12

surface temperature

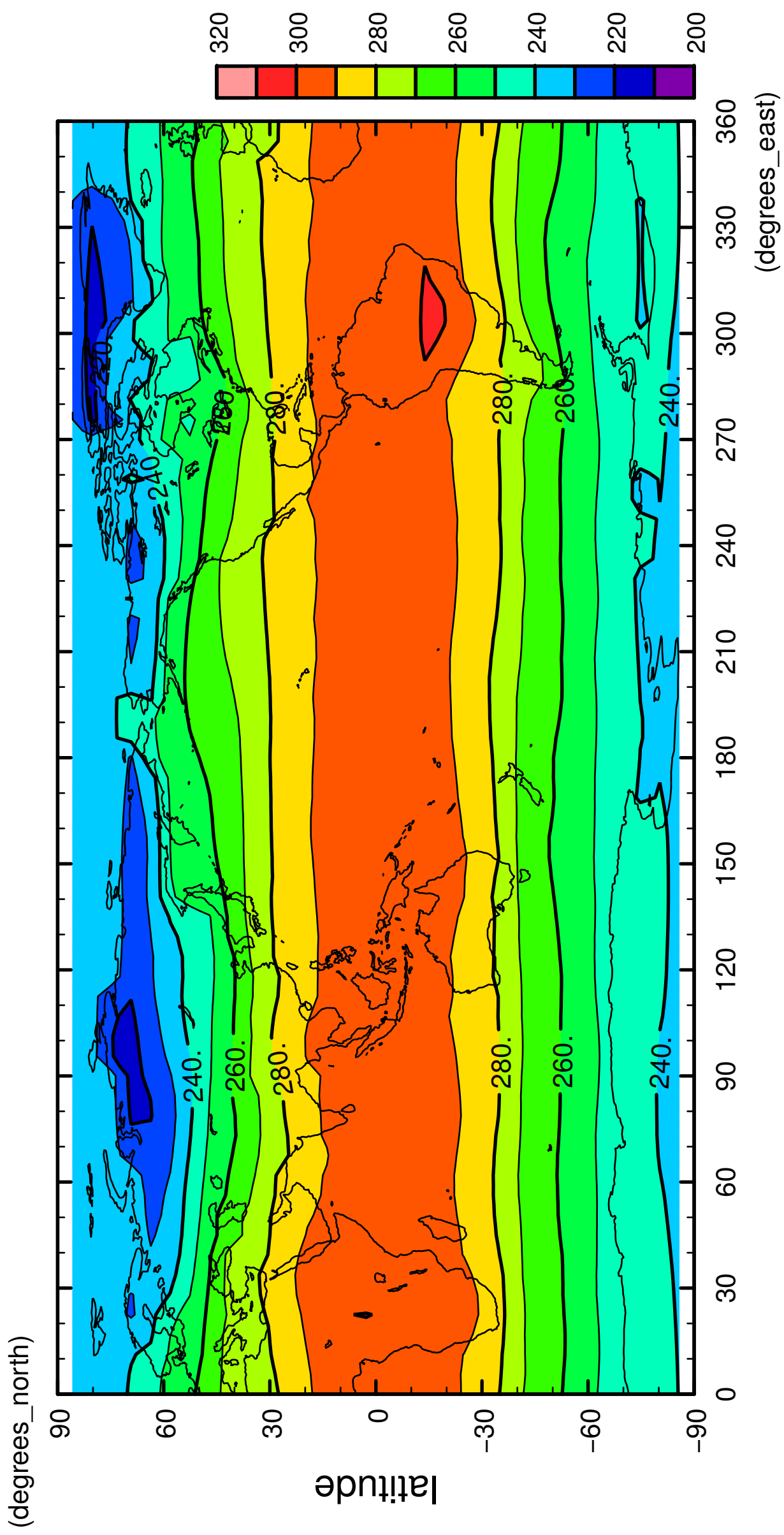


longitude

CONTOUR INTERVAL = 1.000E+01

12/12

surface temperature



longitude
CONTOUR INTERVAL = 1.000E+01