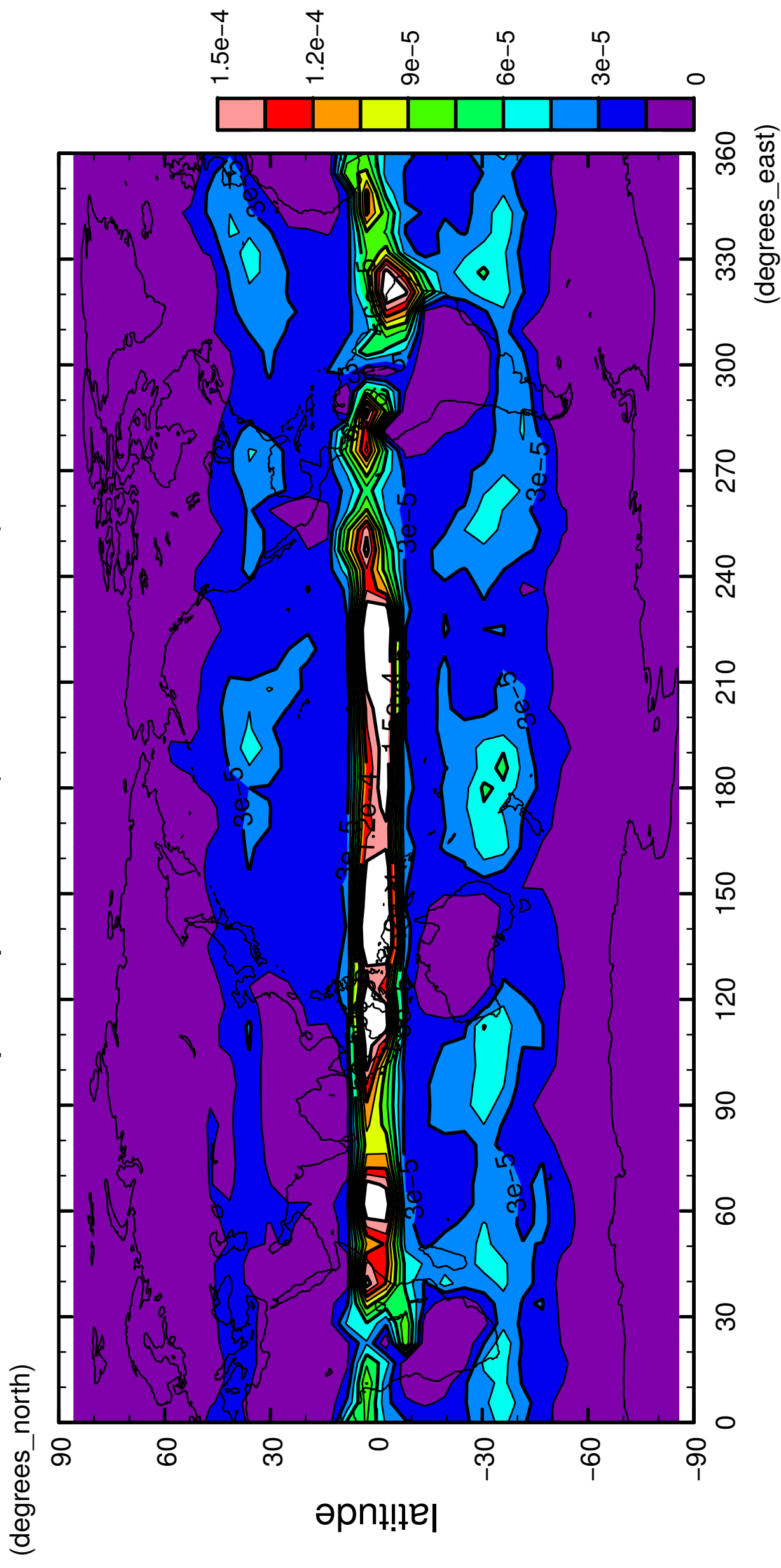


1/12

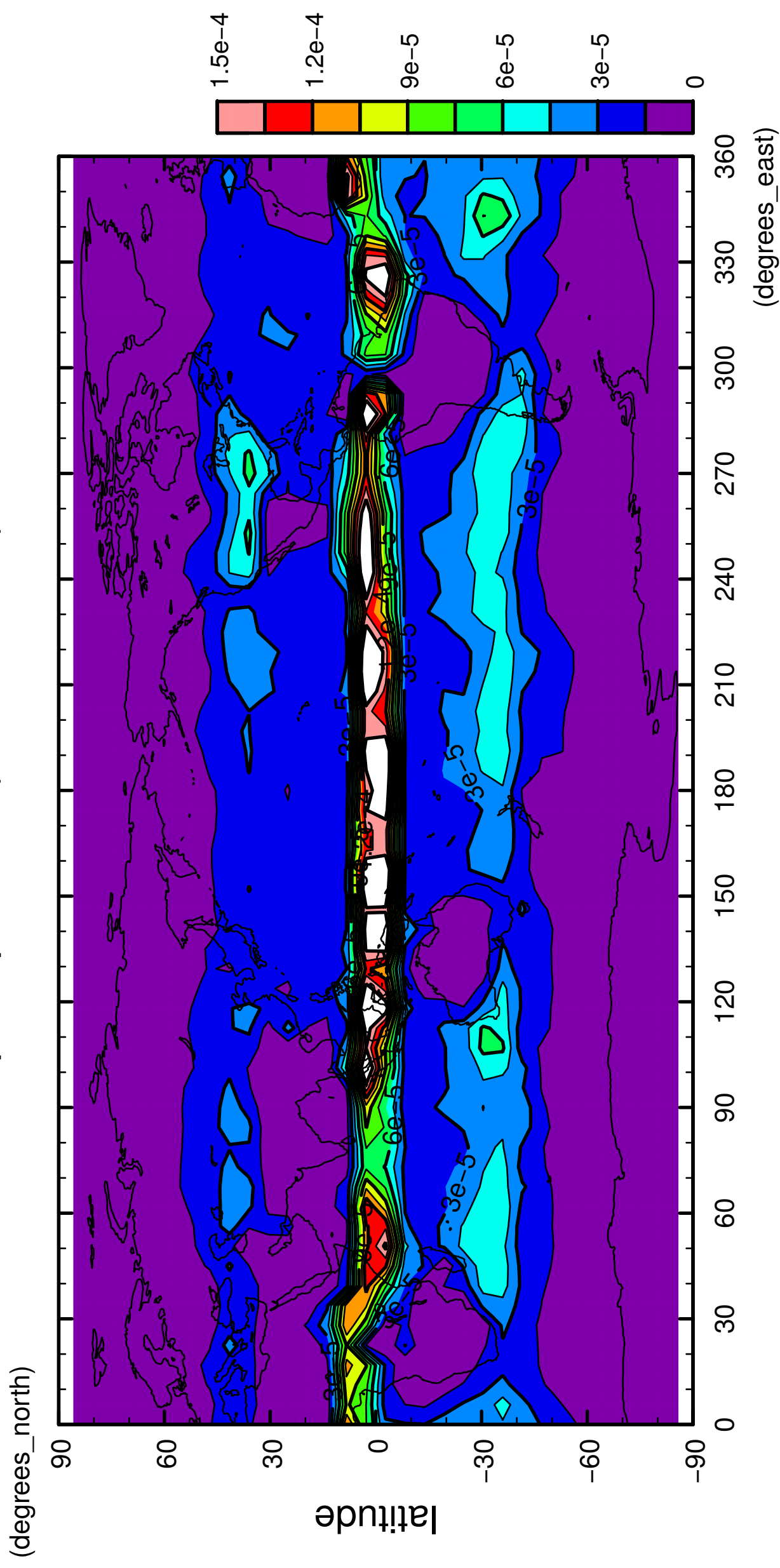
precipitation (rain + snow)



longitude
CONTOUR INTERVAL = 1.500E-05

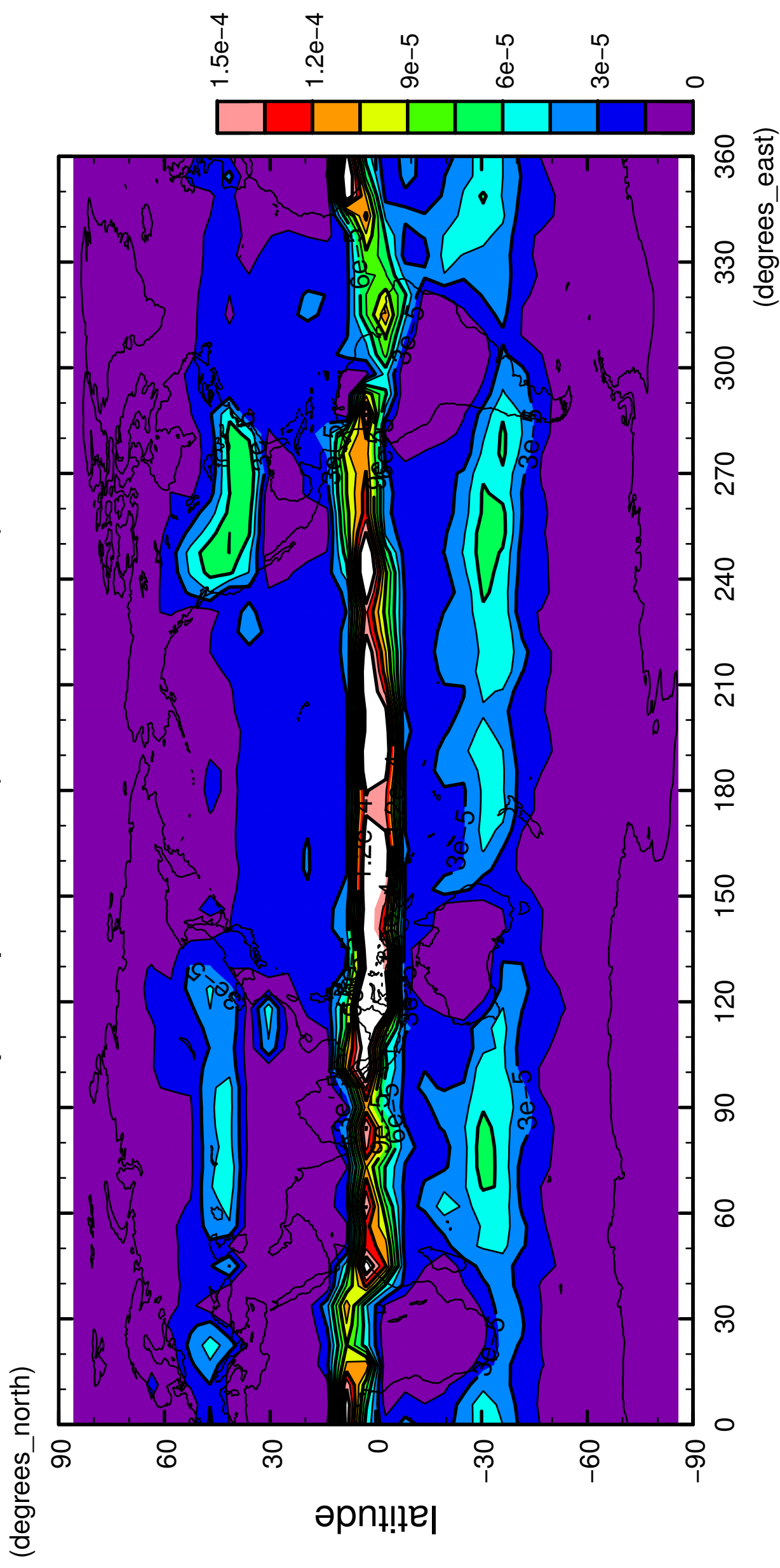
2/12

precipitation (rain + snow)



3/12

precipitation (rain + snow)

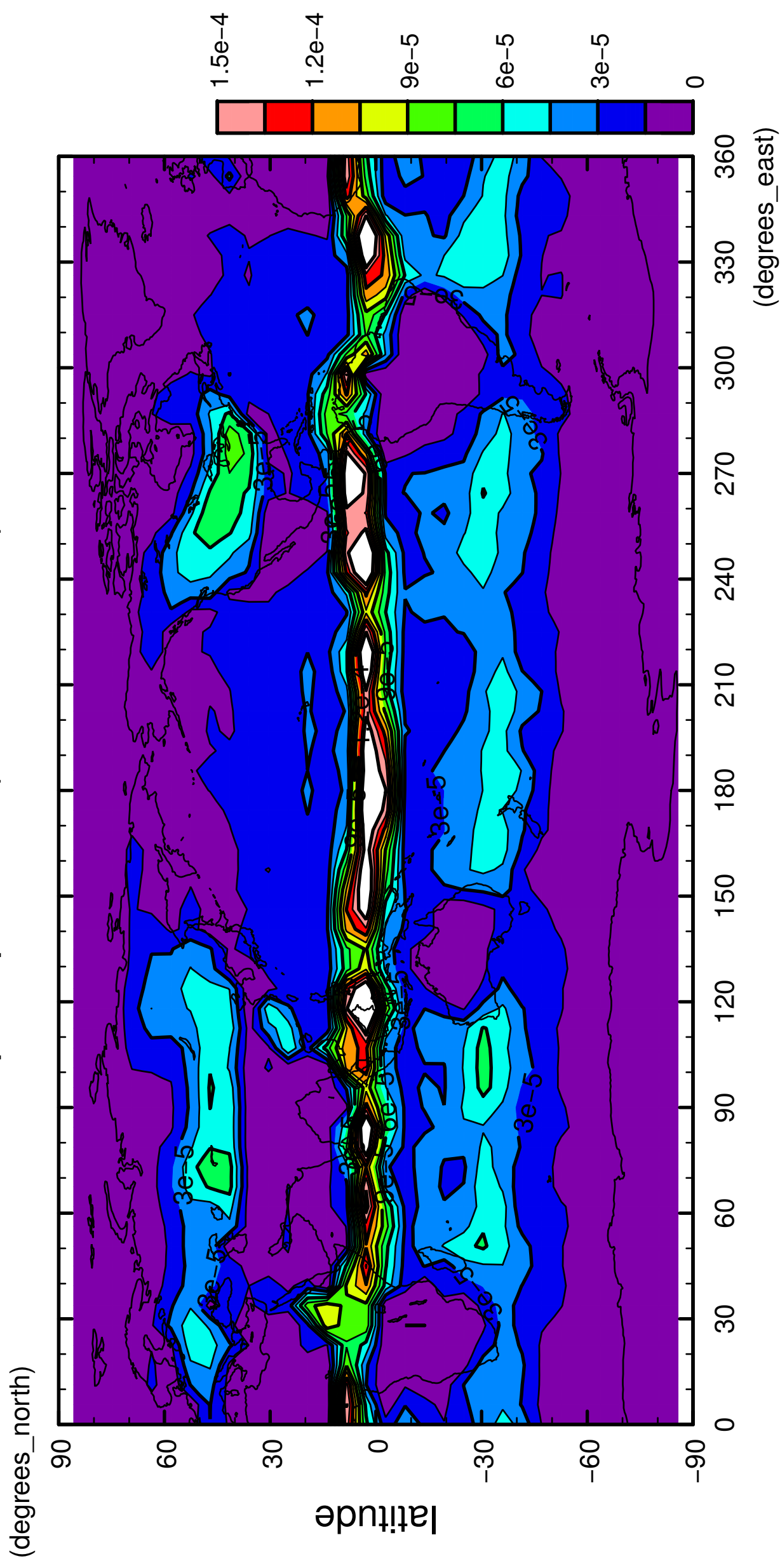


longitude

CONTOUR INTERVAL = 1.500E-05

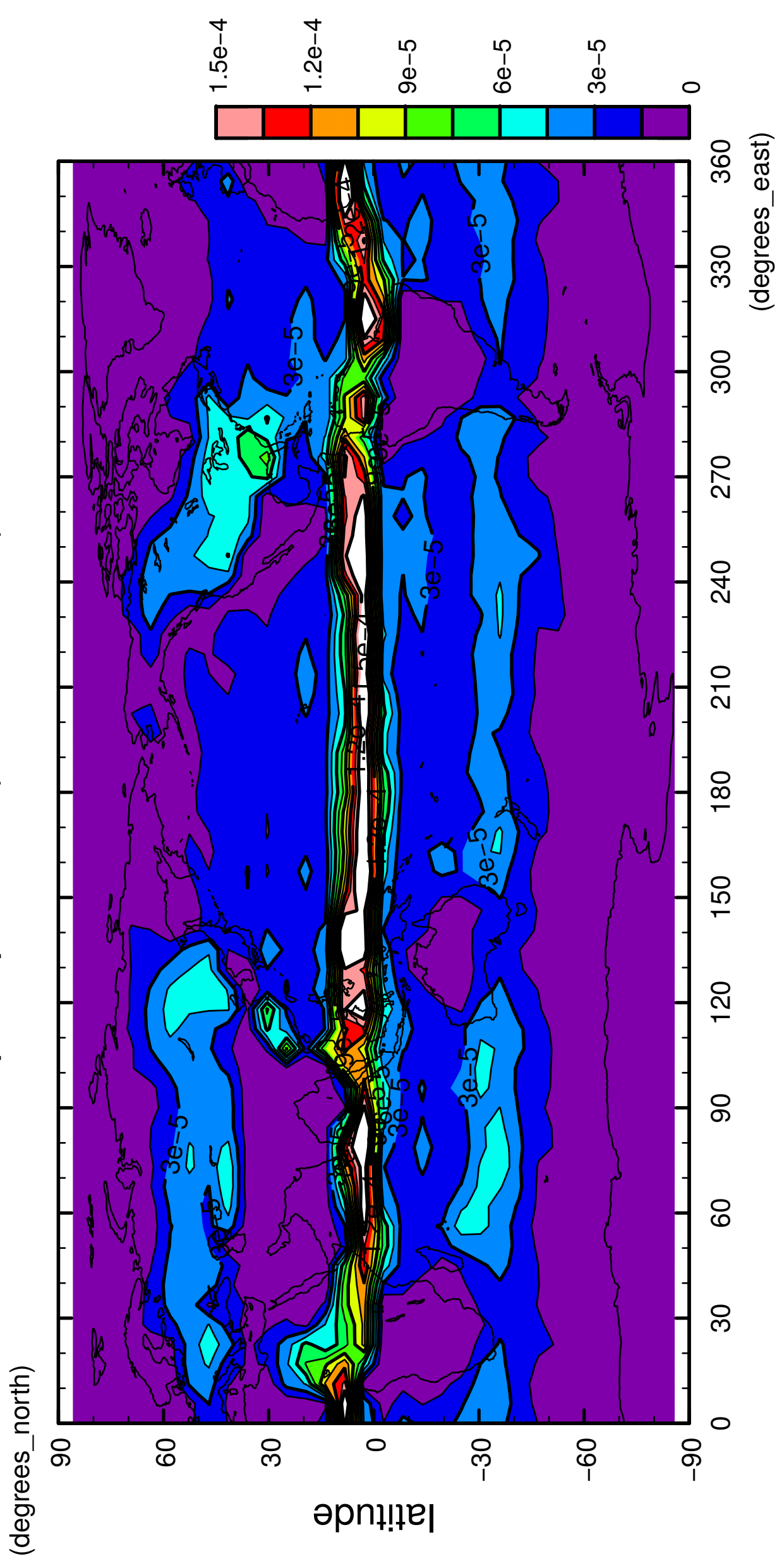
4/12

precipitation (rain + snow)



5/12

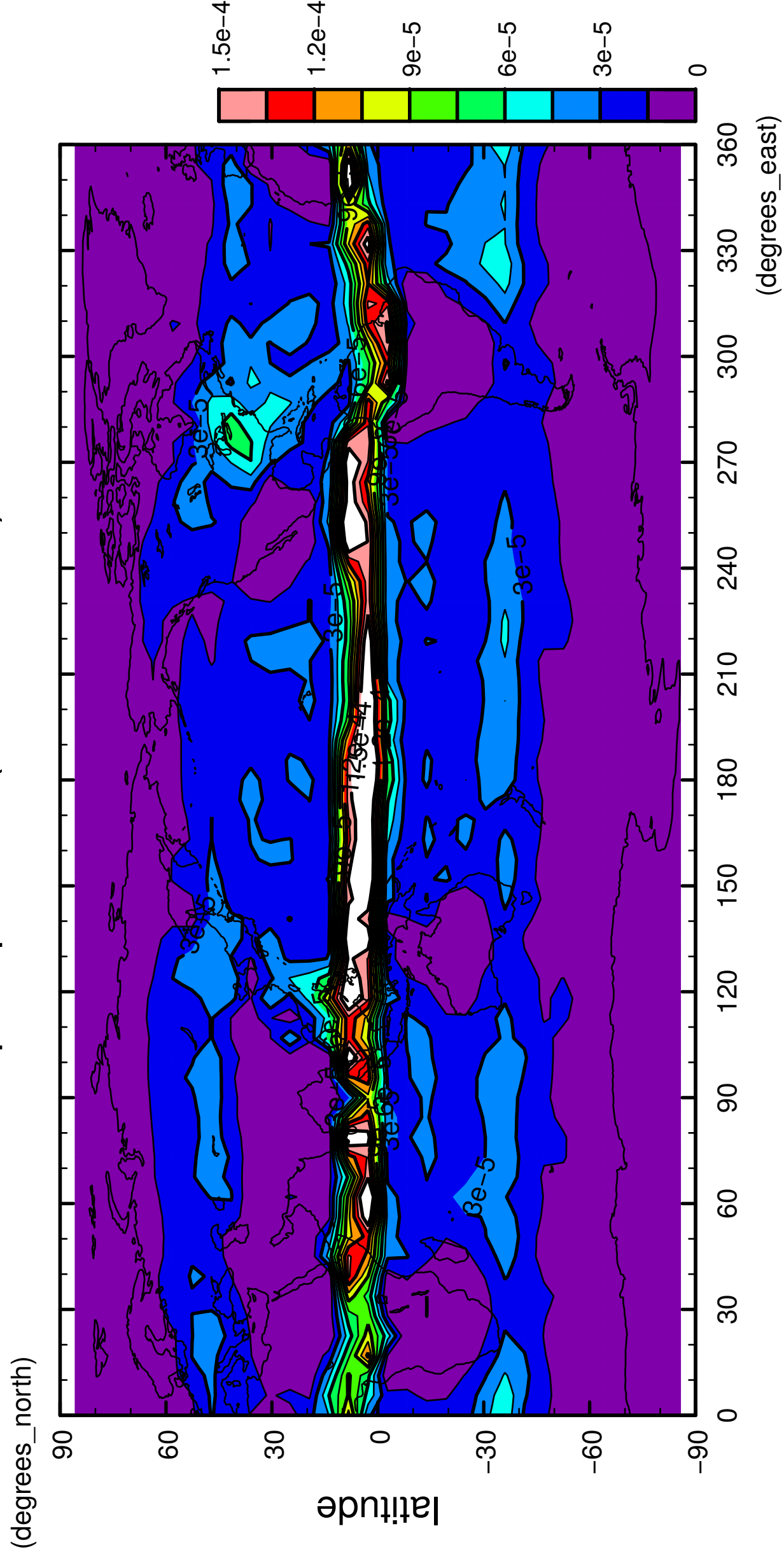
precipitation (rain + snow)



longitude
CONTOUR INTERVAL = 1.500E-05

6/12

precipitation (rain + snow)

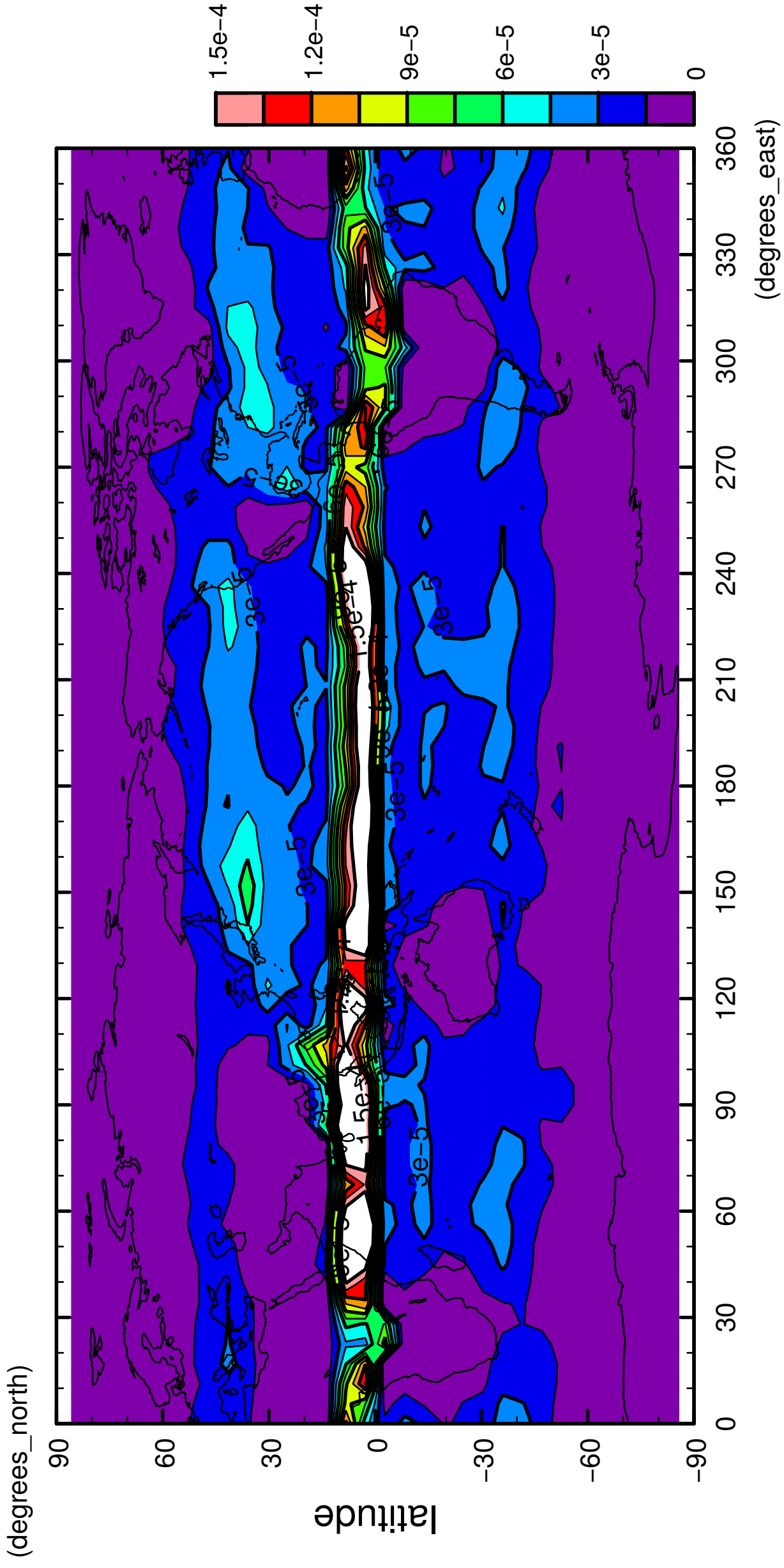


longitude

CONTOUR INTERVAL = 1.500E-05

7/12

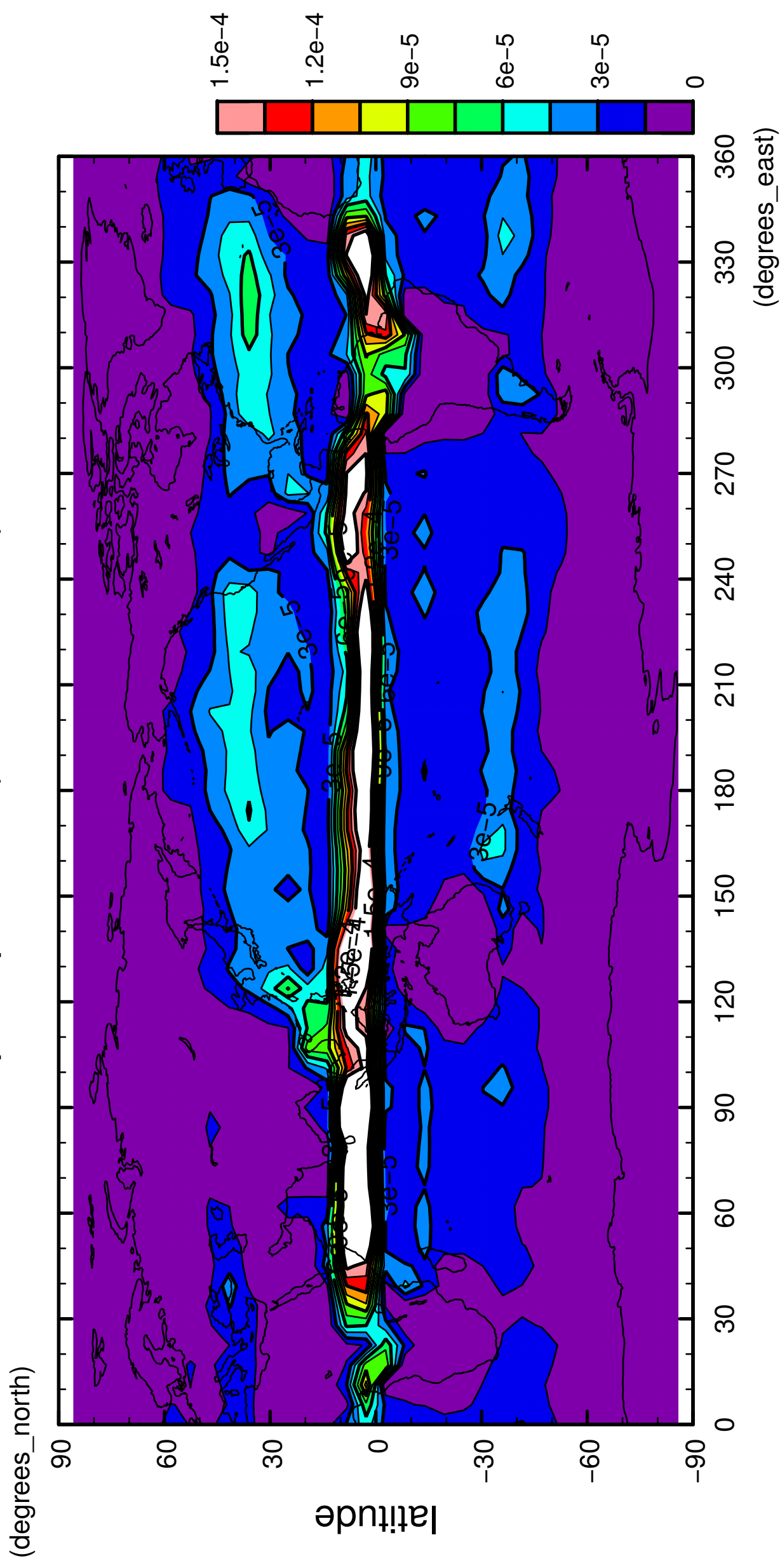
precipitation (rain + snow)



longitude
CONTOUR INTERVAL = 1.500E-05

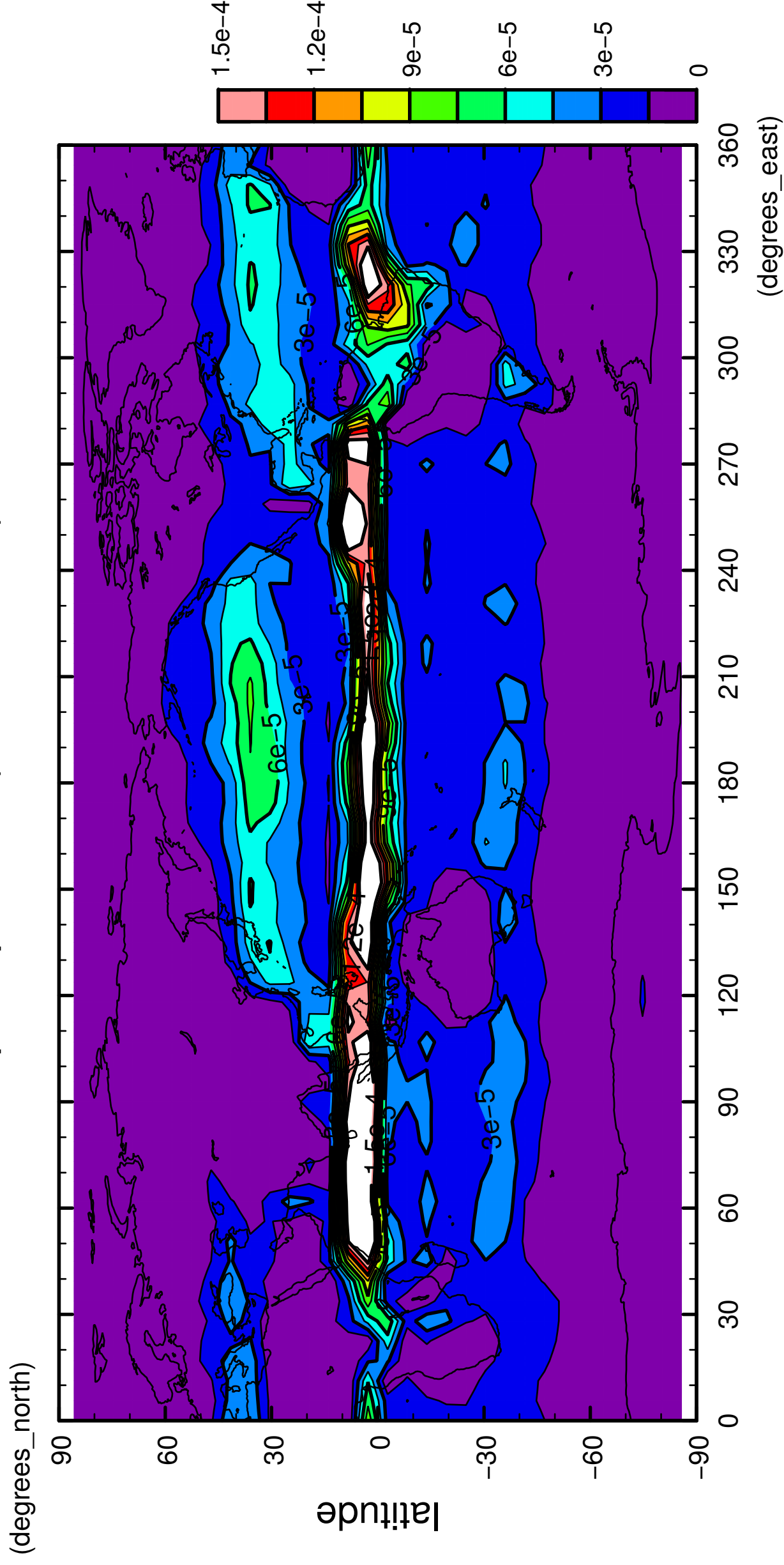
8/12

precipitation (rain + snow)



9/12

precipitation (rain + snow)

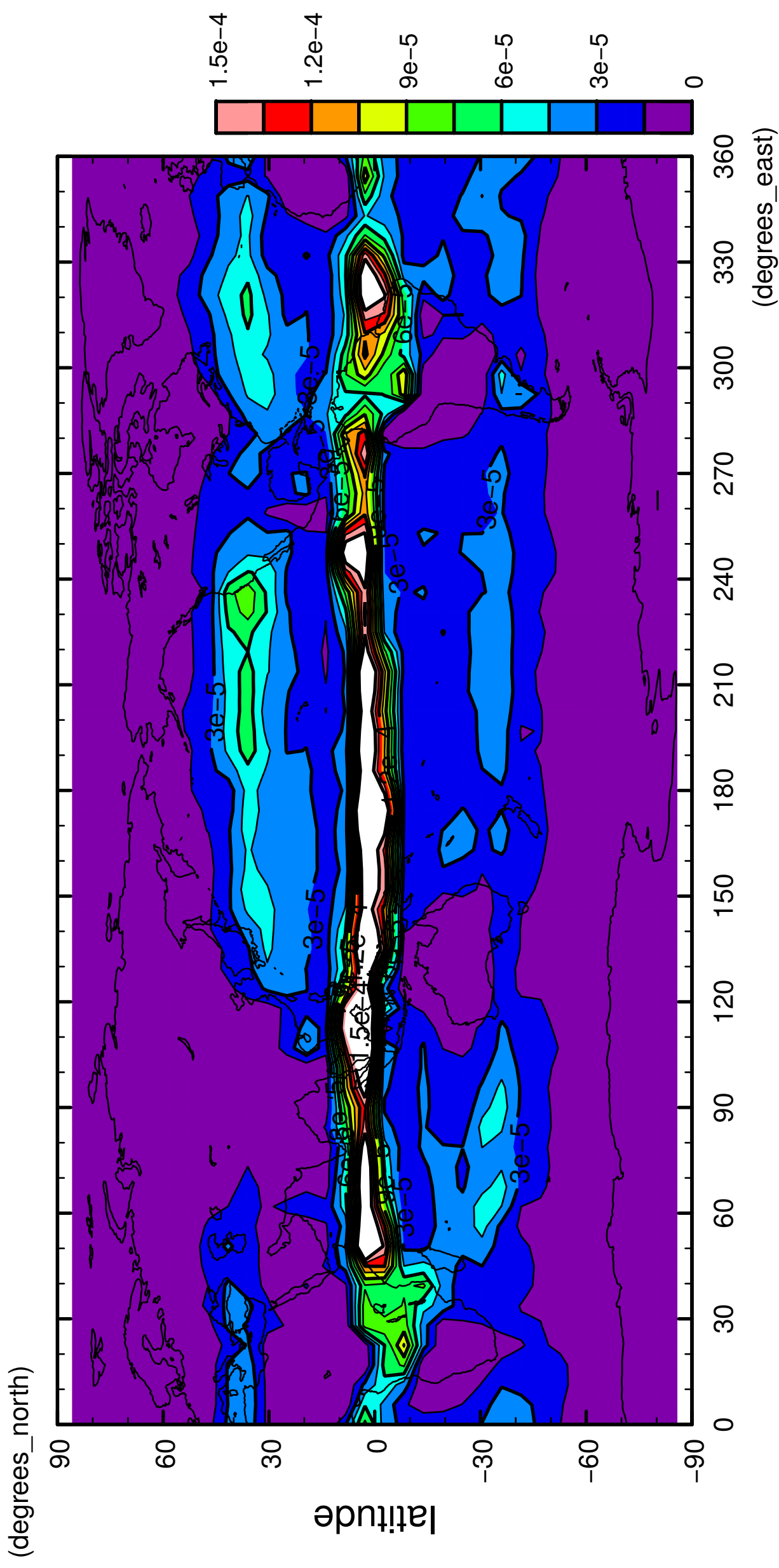


longitude

CONTOUR INTERVAL = 1.500E-05

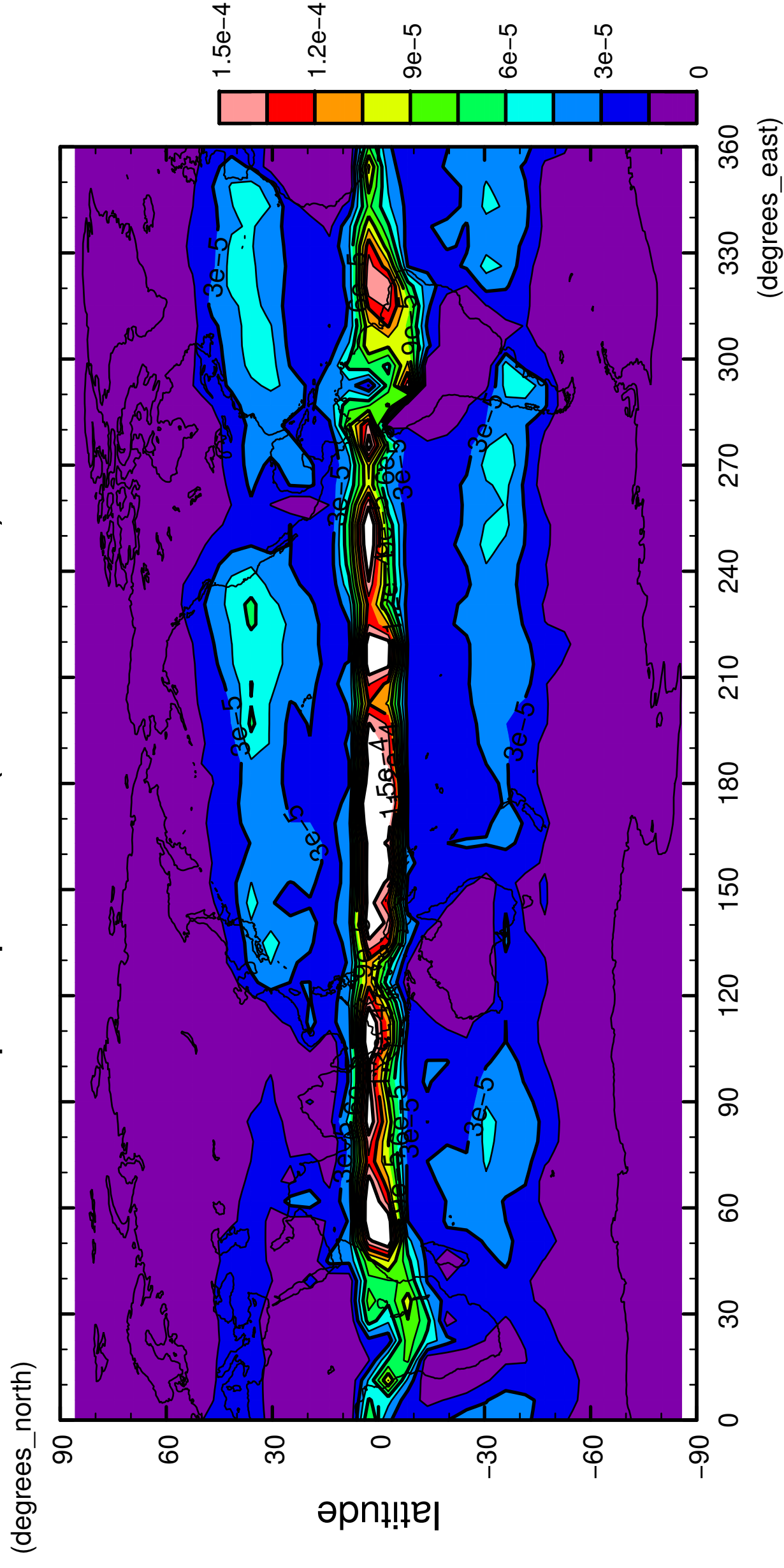
10/12

precipitation (rain + snow)



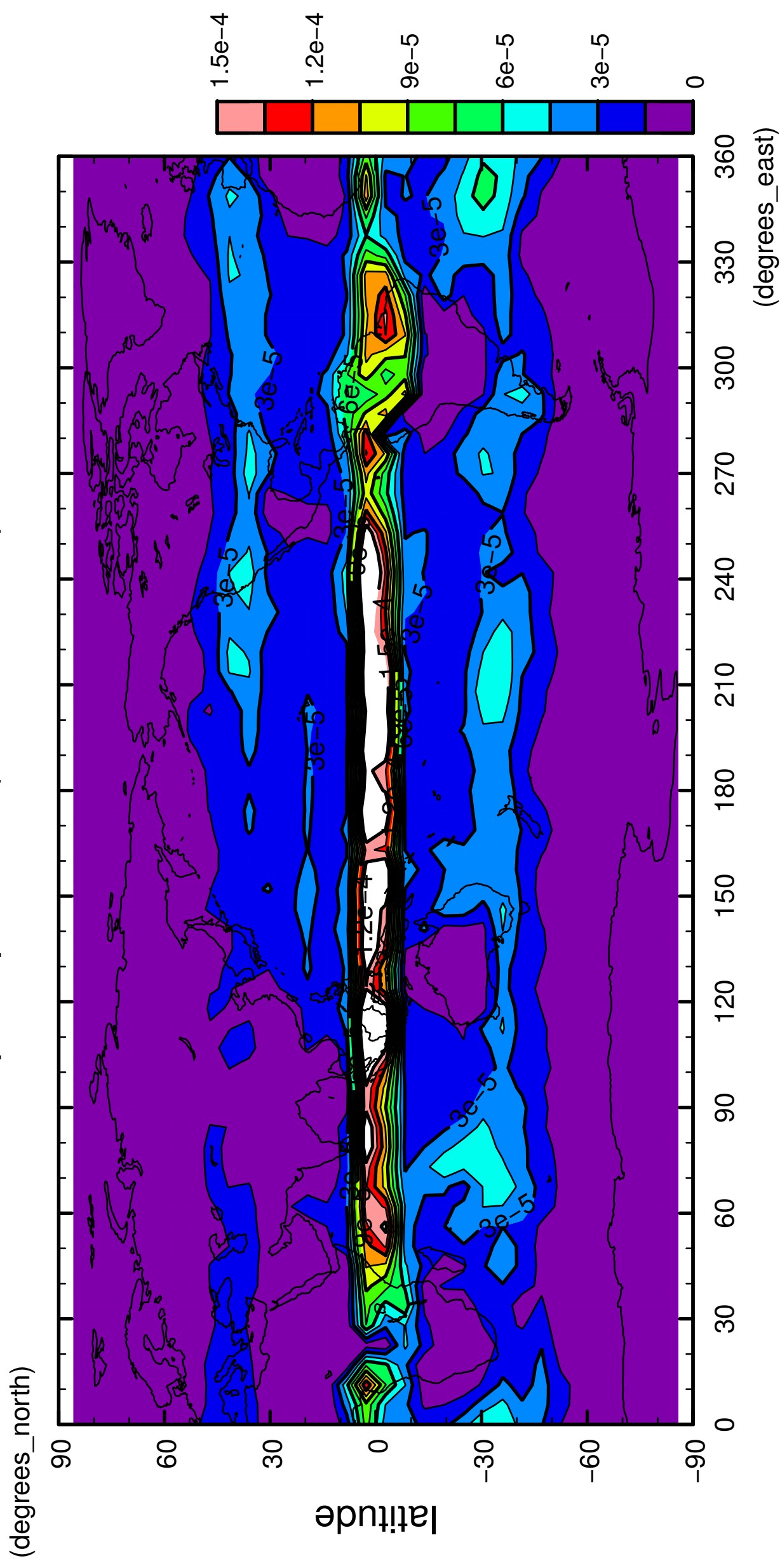
11/12

precipitation (rain + snow)



12/12

precipitation (rain + snow)



longitude

CONTOUR INTERVAL = 1.500E-05