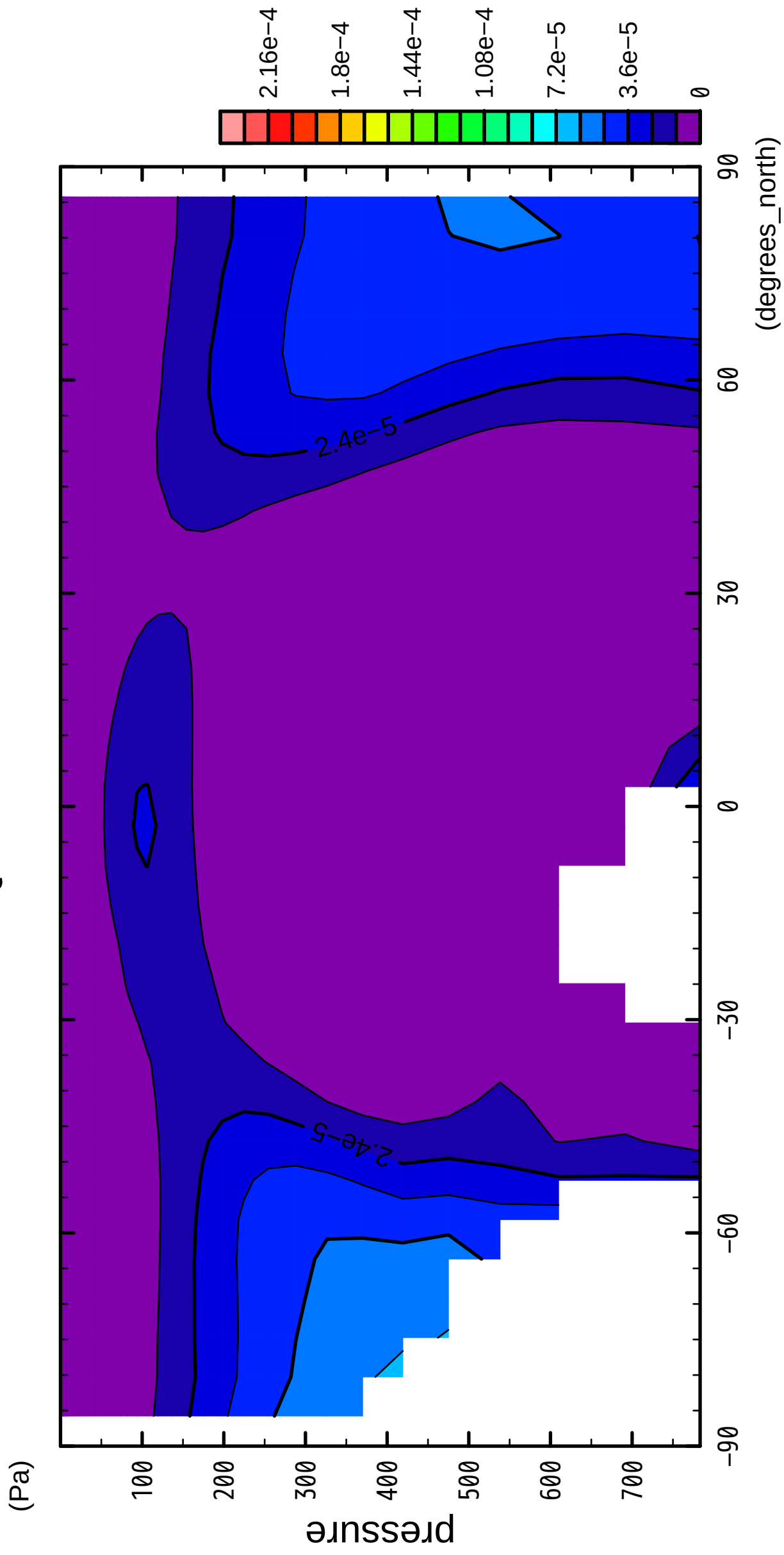


1/12

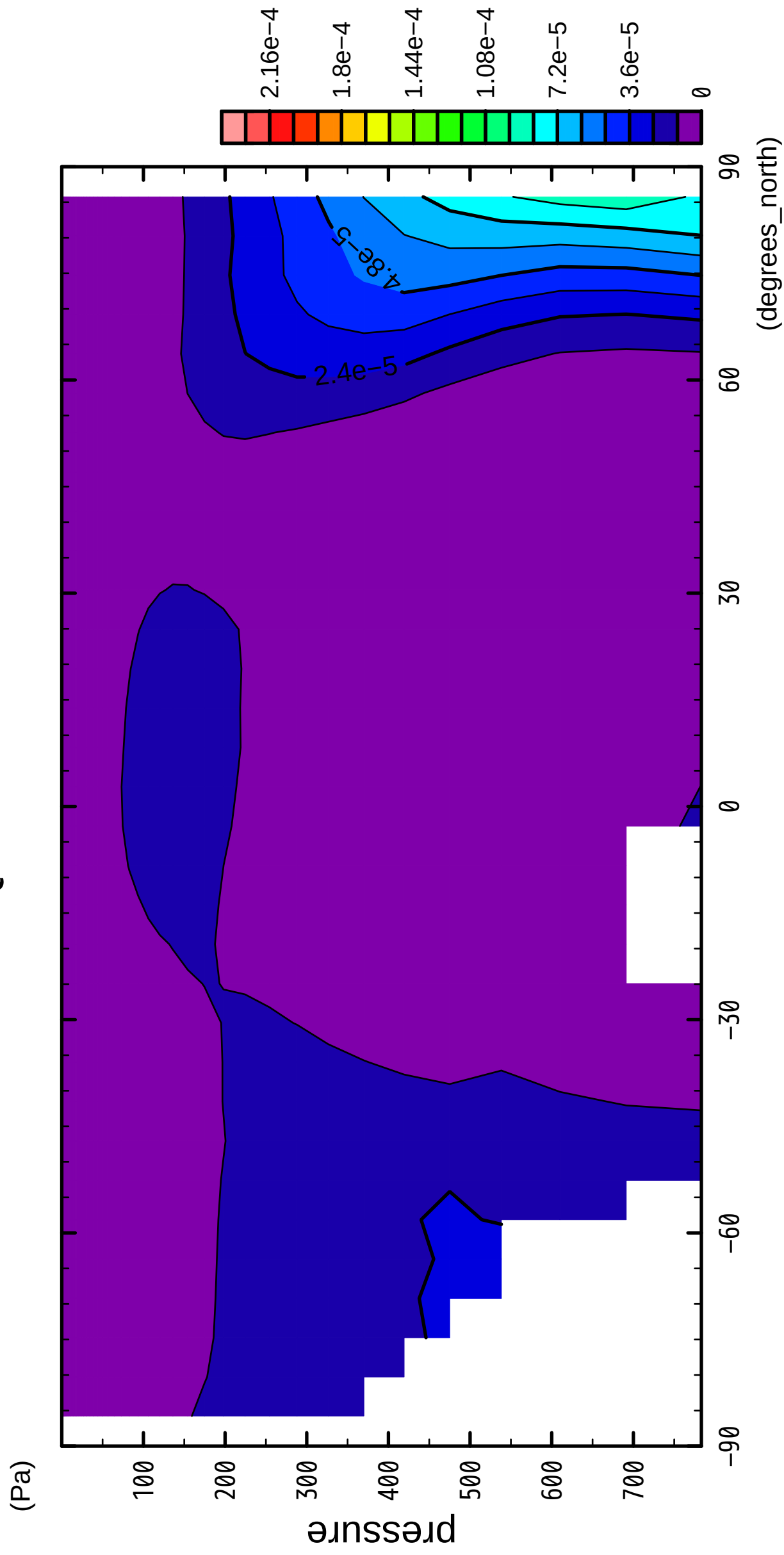
QH2OSol



CONTOUR INTERVAL = 1.200E-05

2/12

QH2OSol

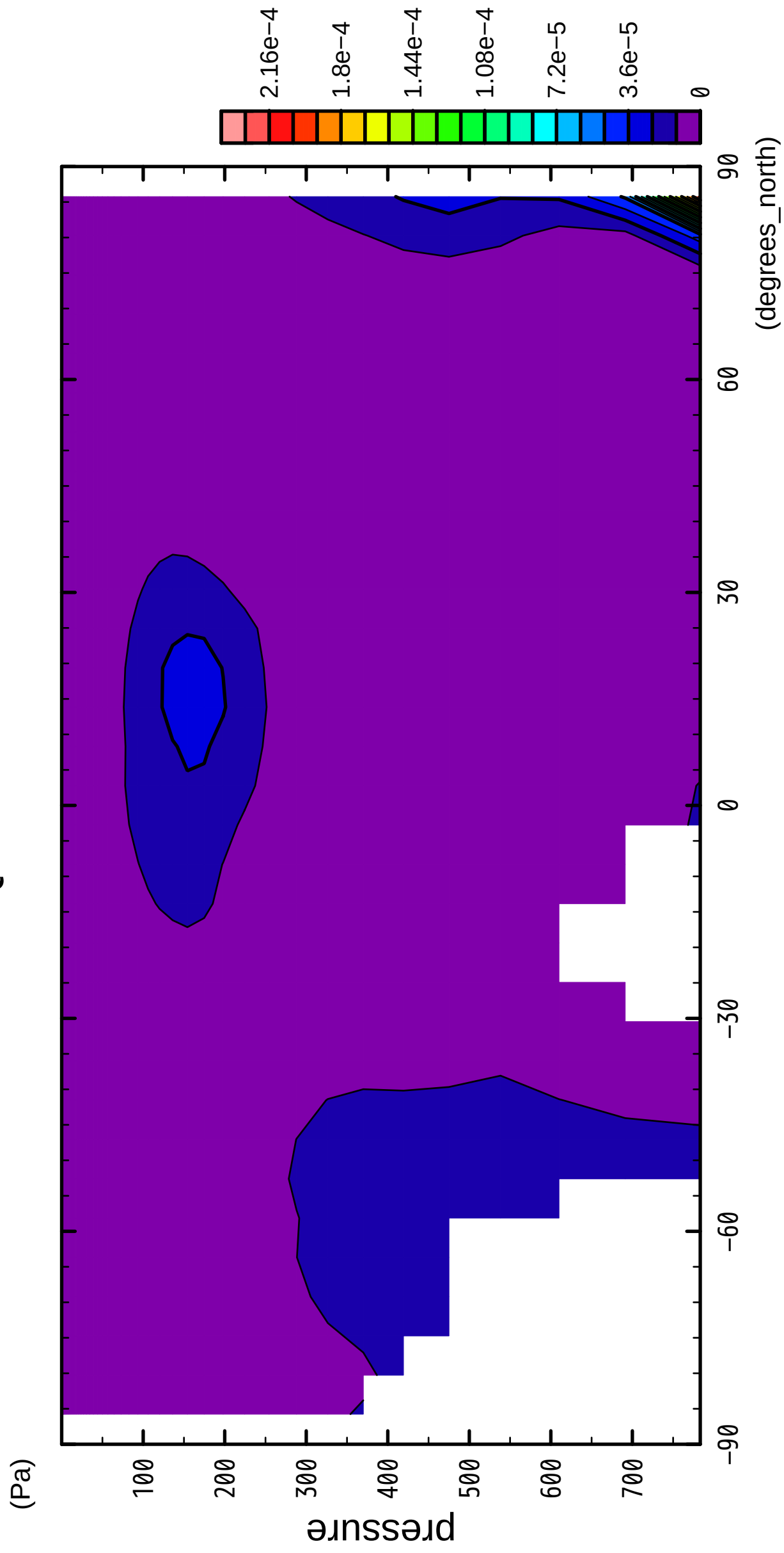


latitude

CONTOUR INTERVAL = 1.200E-05

3/12

QH2OSol

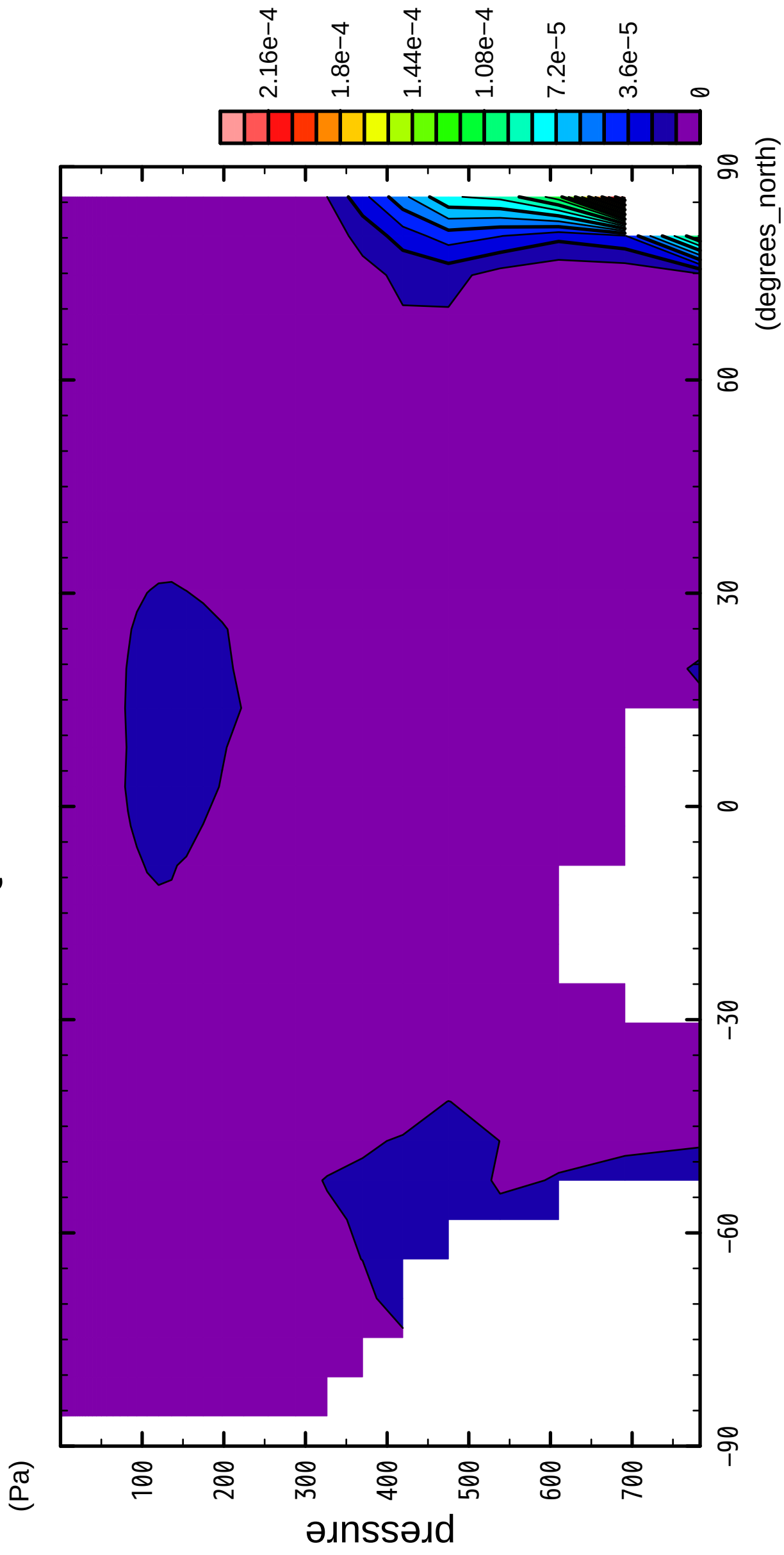


latitude

CONTOUR INTERVAL = 1.200E-05

4/12

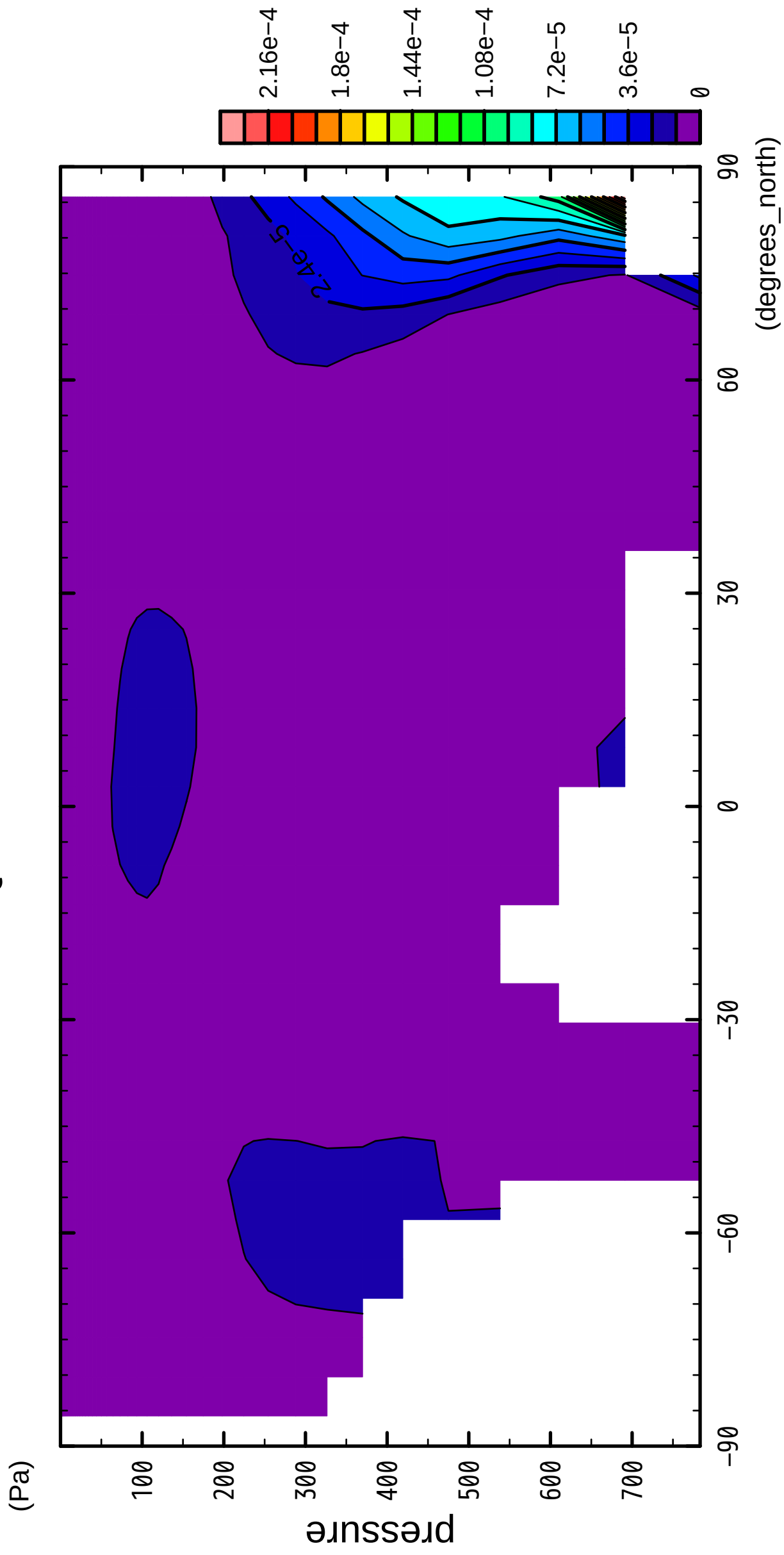
QH2OSol



CONTOUR INTERVAL = 1.200E-05

5/12

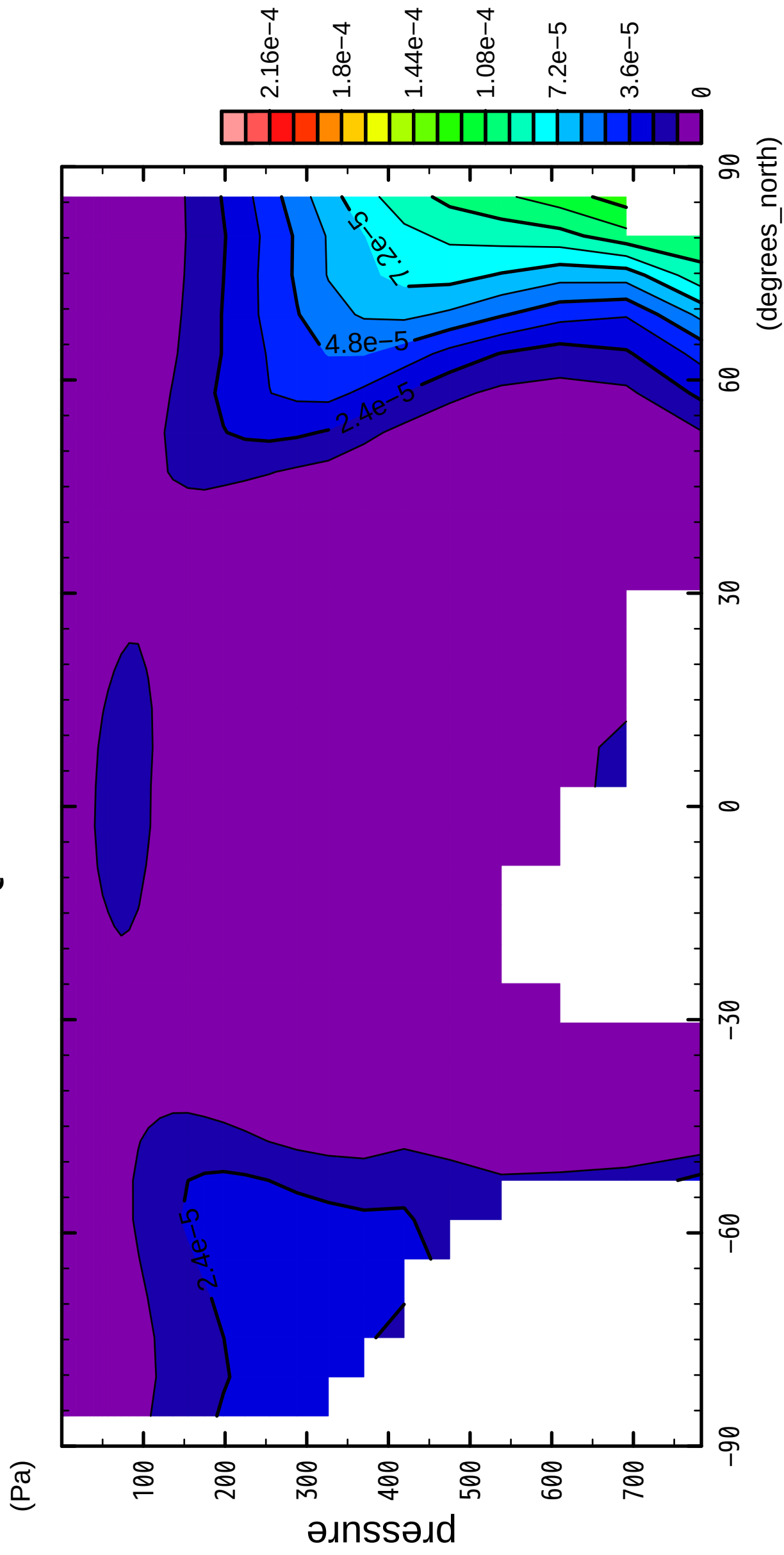
QH2OSol



CONTOUR INTERVAL = 1.200E-05

6/12

QH2OSol

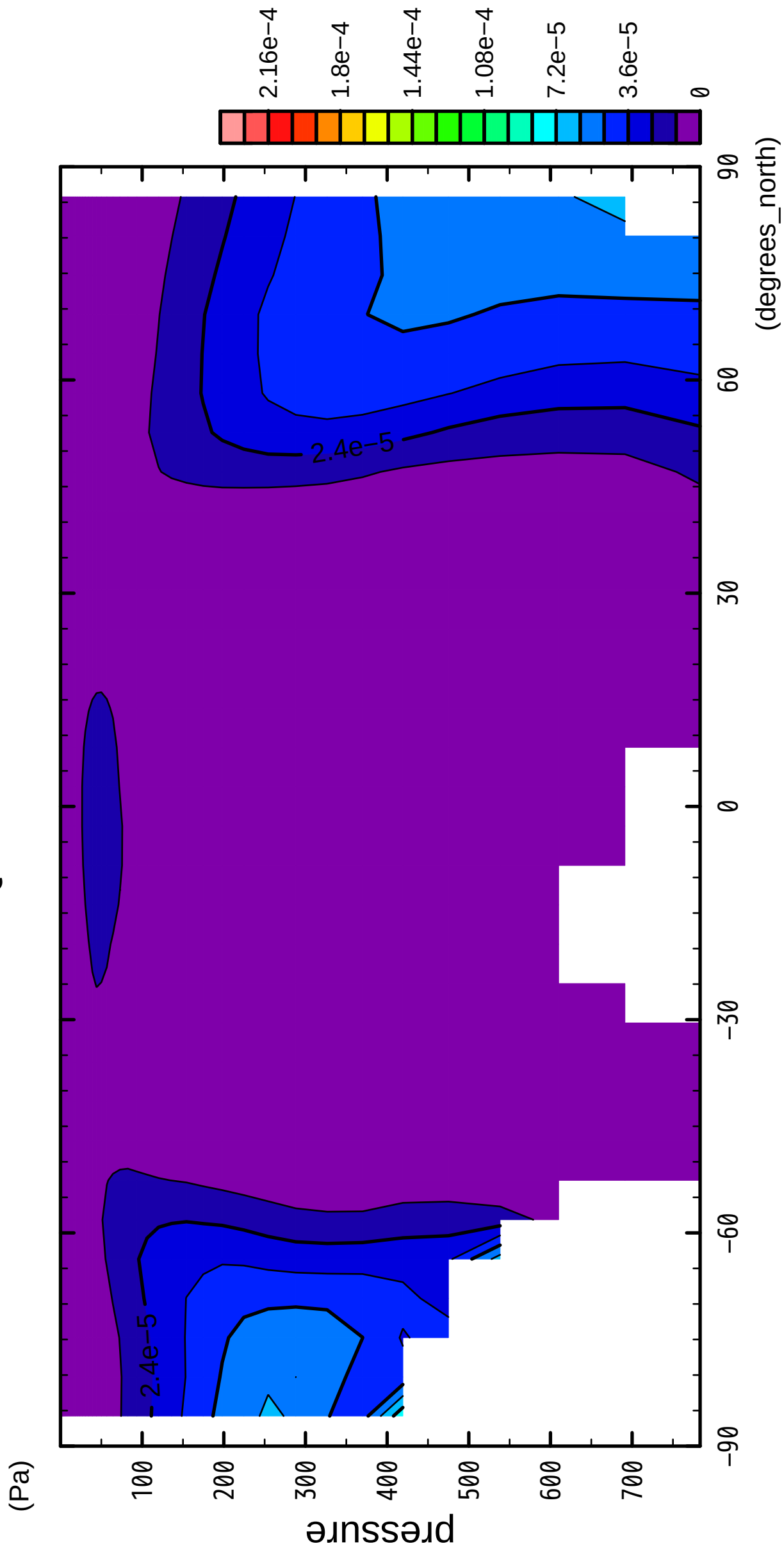


latitude

CONTOUR INTERVAL = 1.200E-05

7/12

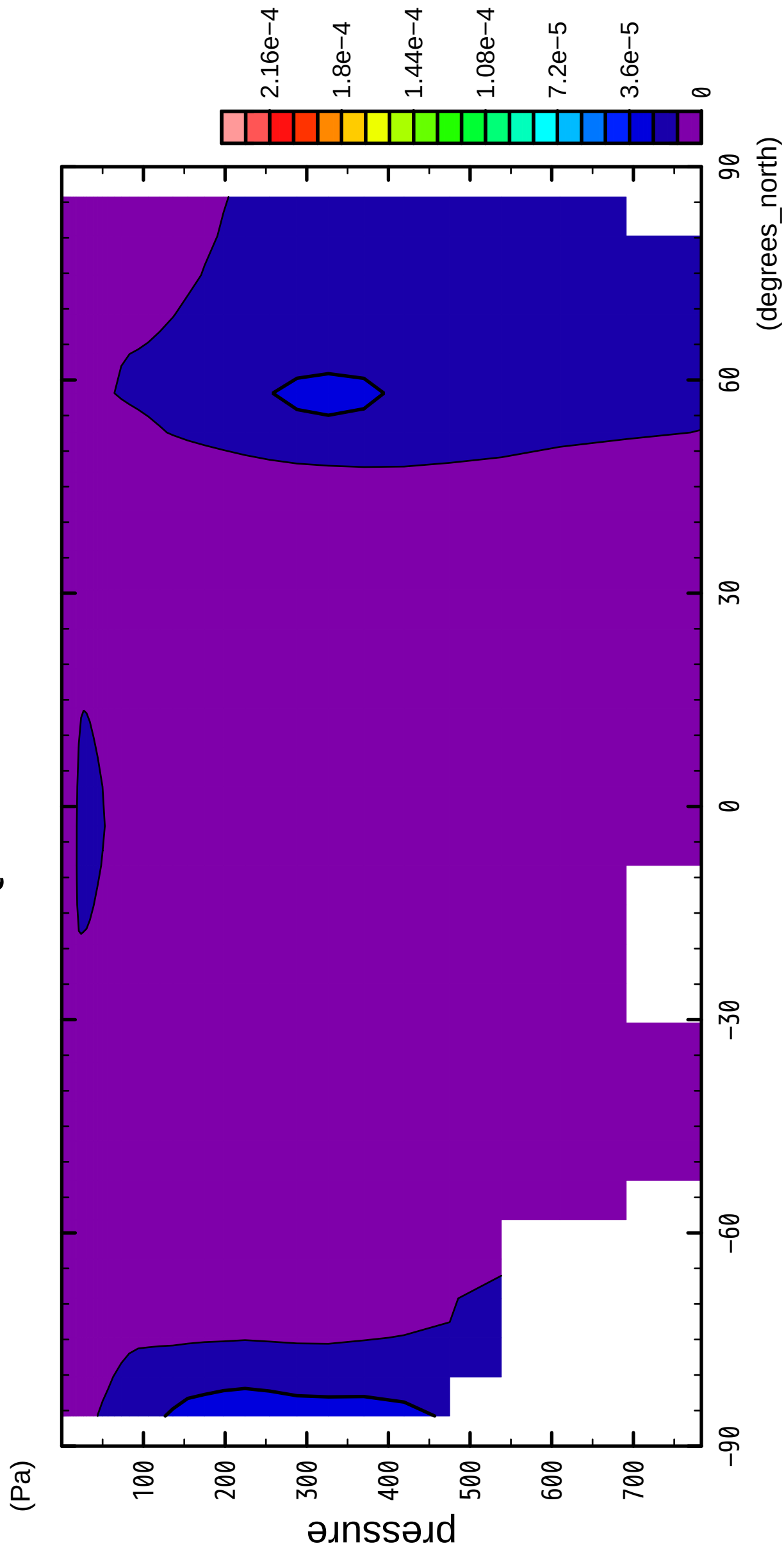
QH2OSol



CONTOUR INTERVAL = 1.200E-05

8/12

QH2OSol



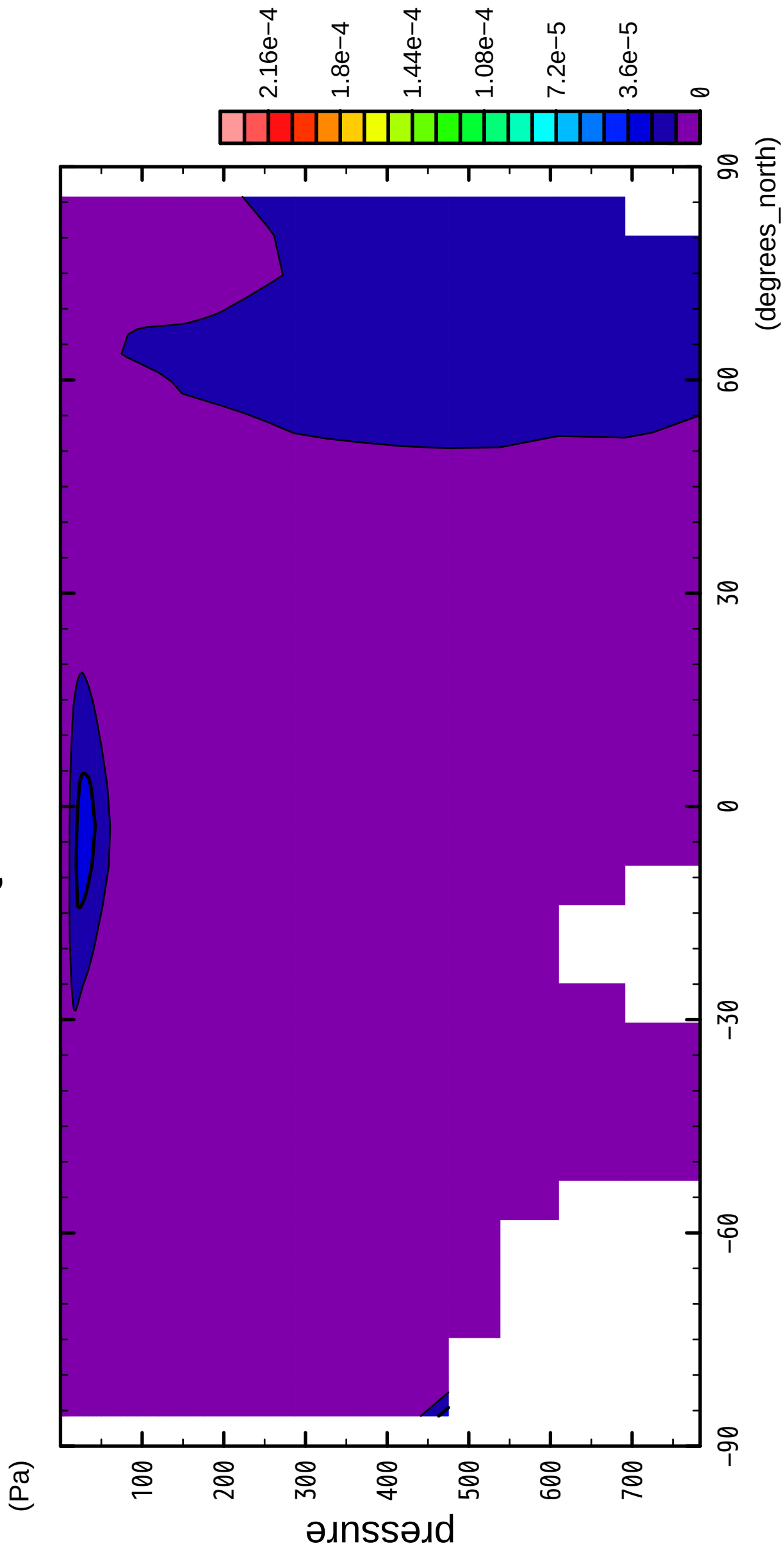
latitude

CONTOUR INTERVAL = 1.200E-05



9/12

QH2OSol

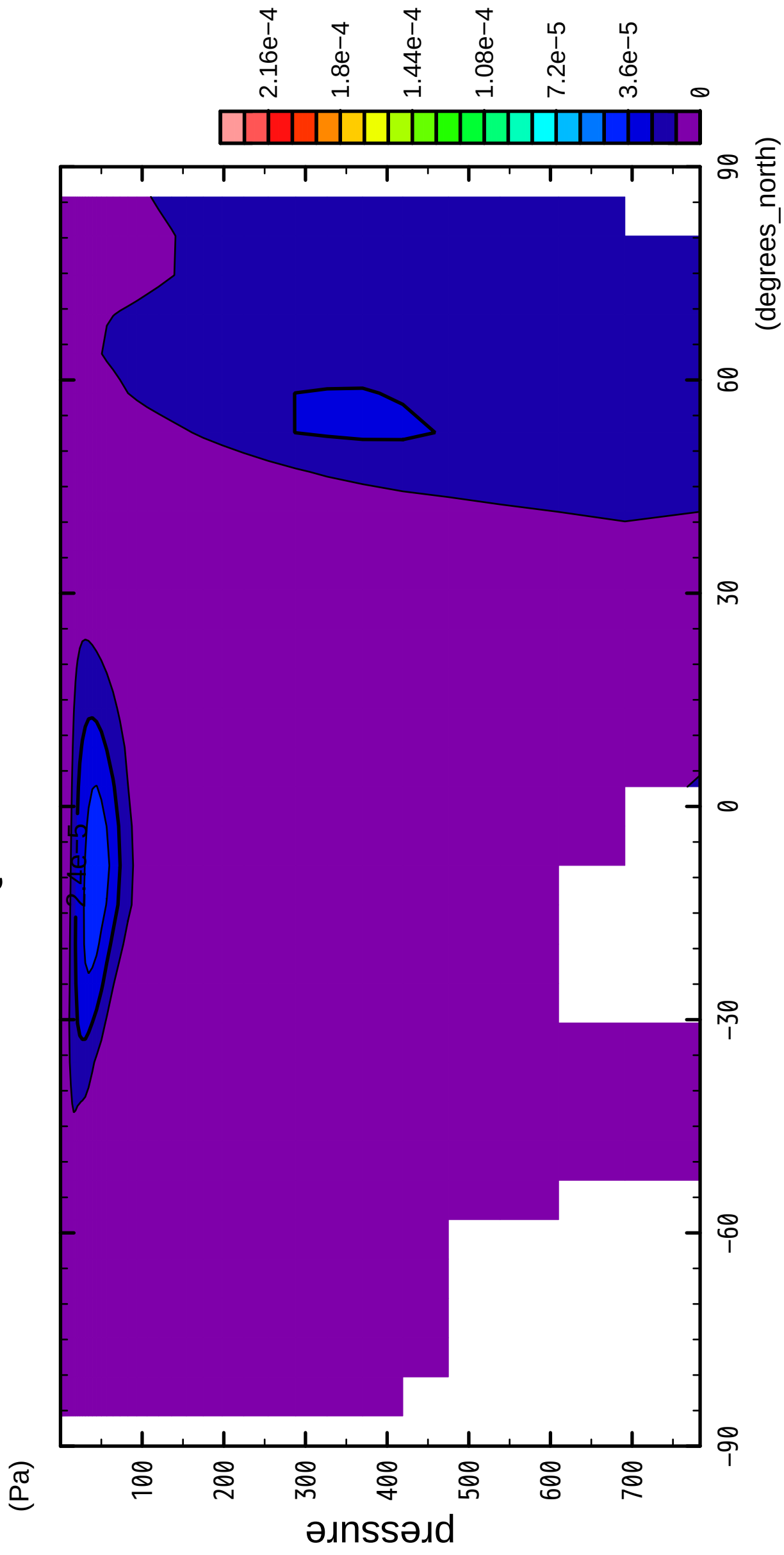


latitude

CONTOUR INTERVAL = 1.200E-05

10/12

QH2OSol

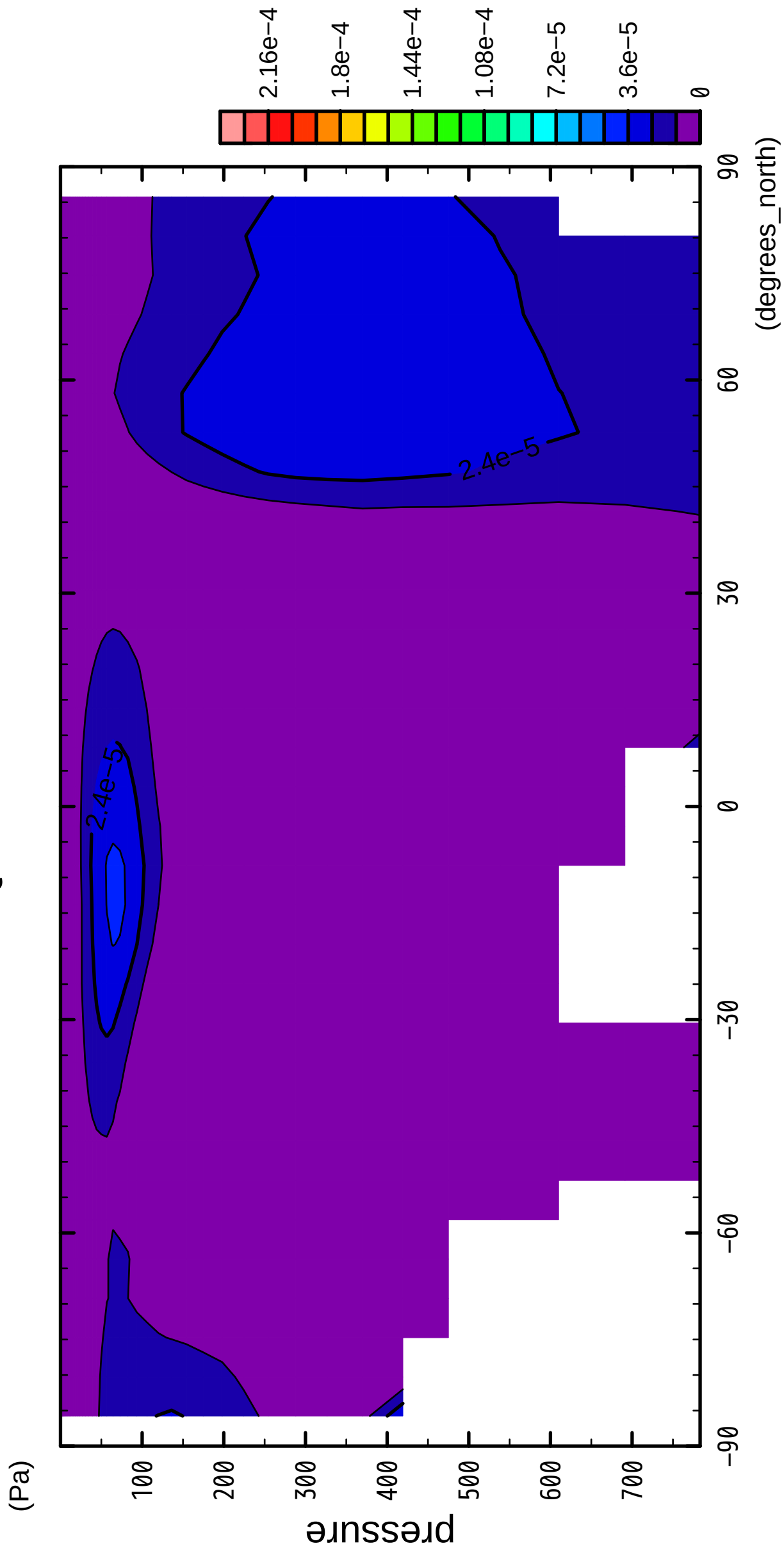


latitude

CONTOUR INTERVAL = 1.200E-05

11/12

QH2OSol

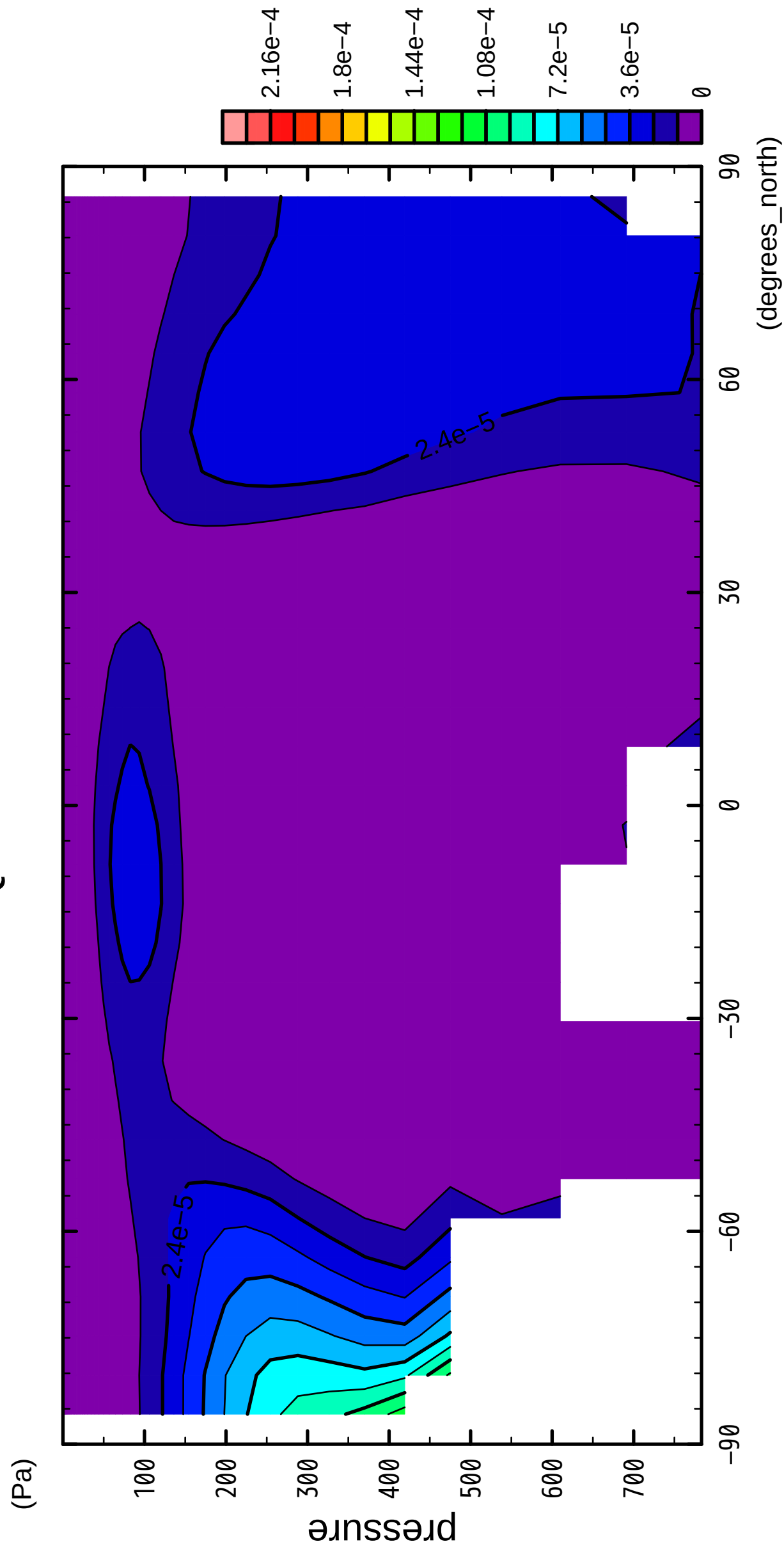


latitude

CONTOUR INTERVAL = 1.200E-05

12/12

QH2OSol



CONTOUR INTERVAL = 1.200E-05