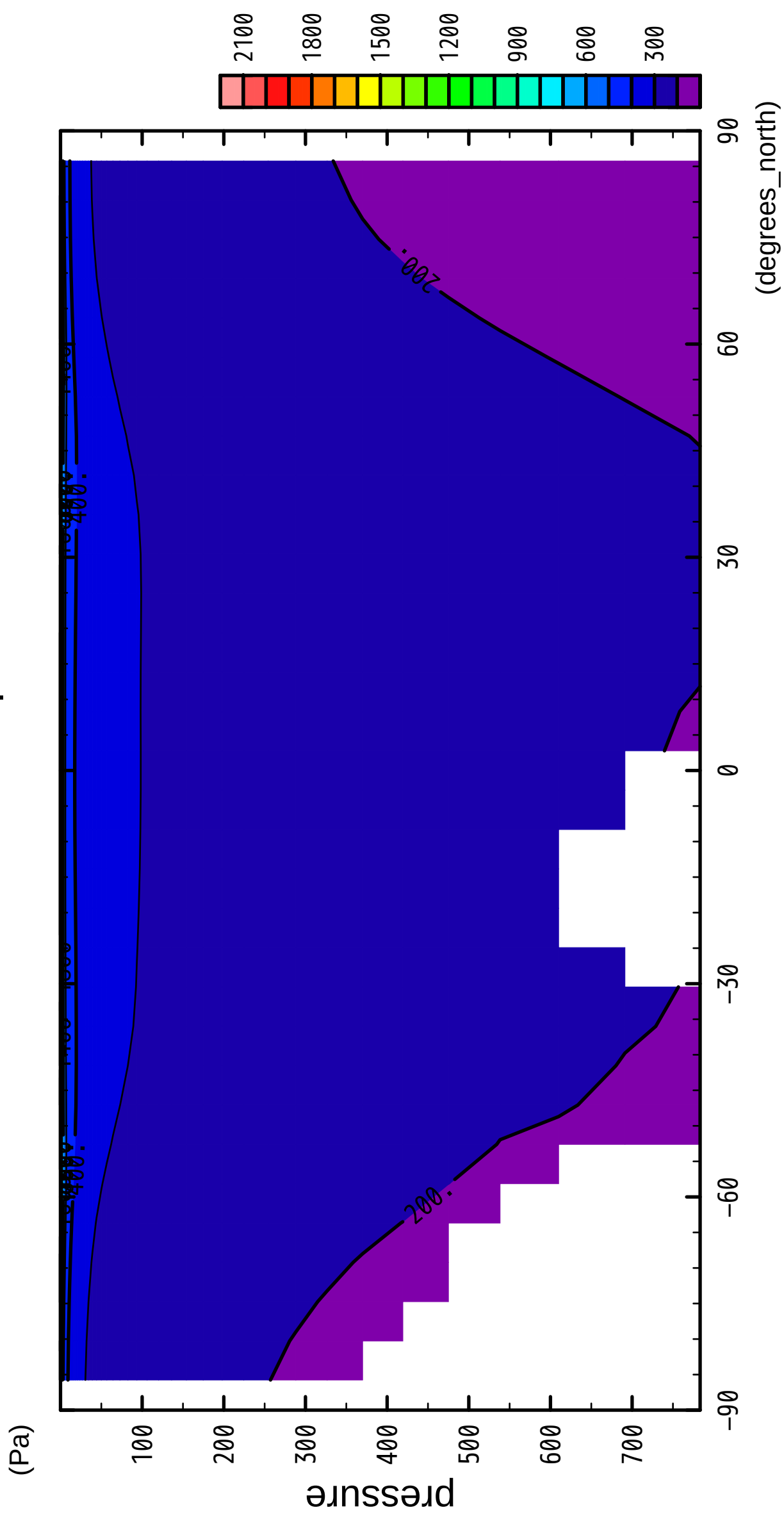


1/12

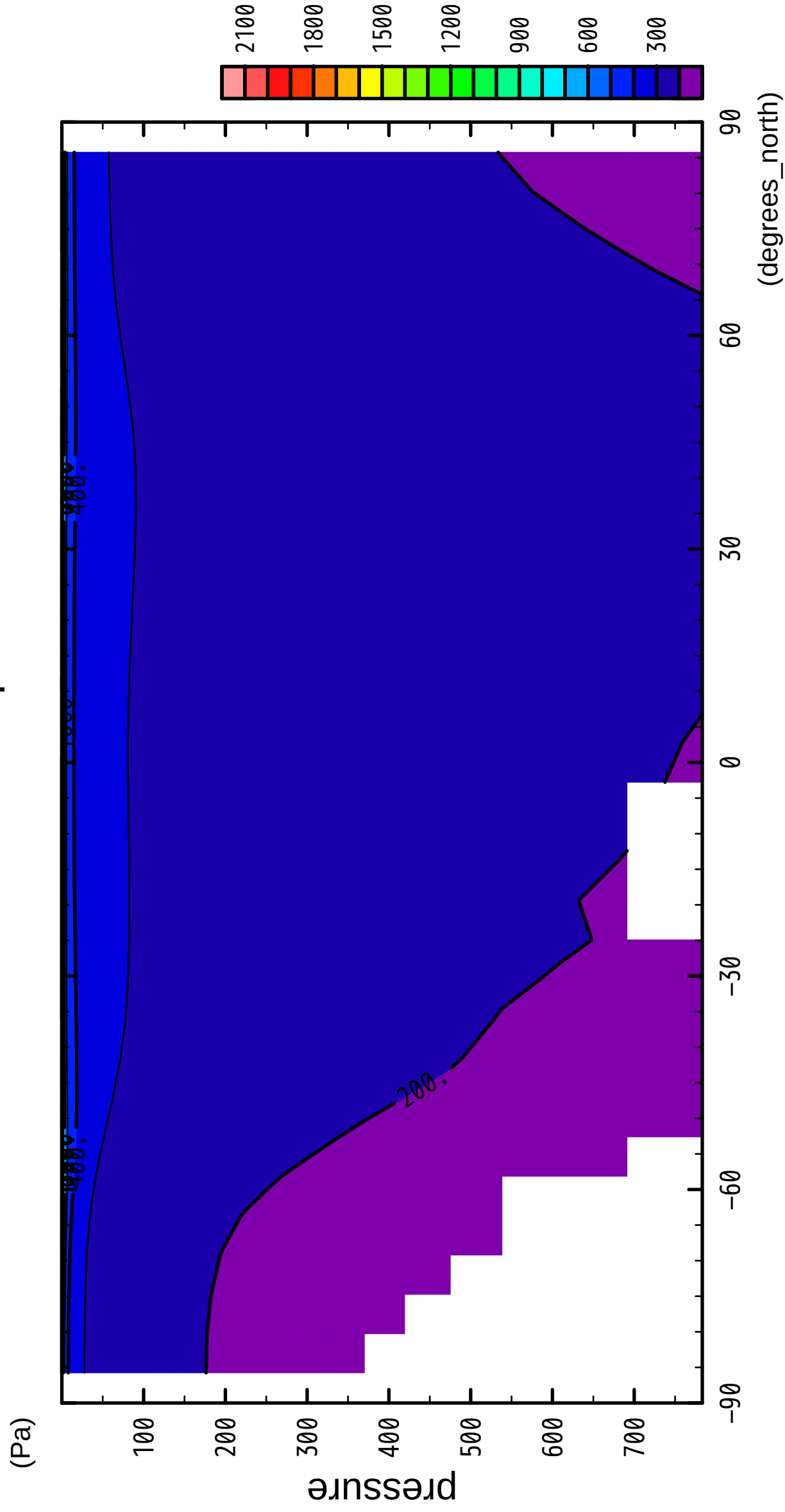
# PotTemp



CONTOUR INTERVAL = 1.000E+02

2/12

# PotTemp

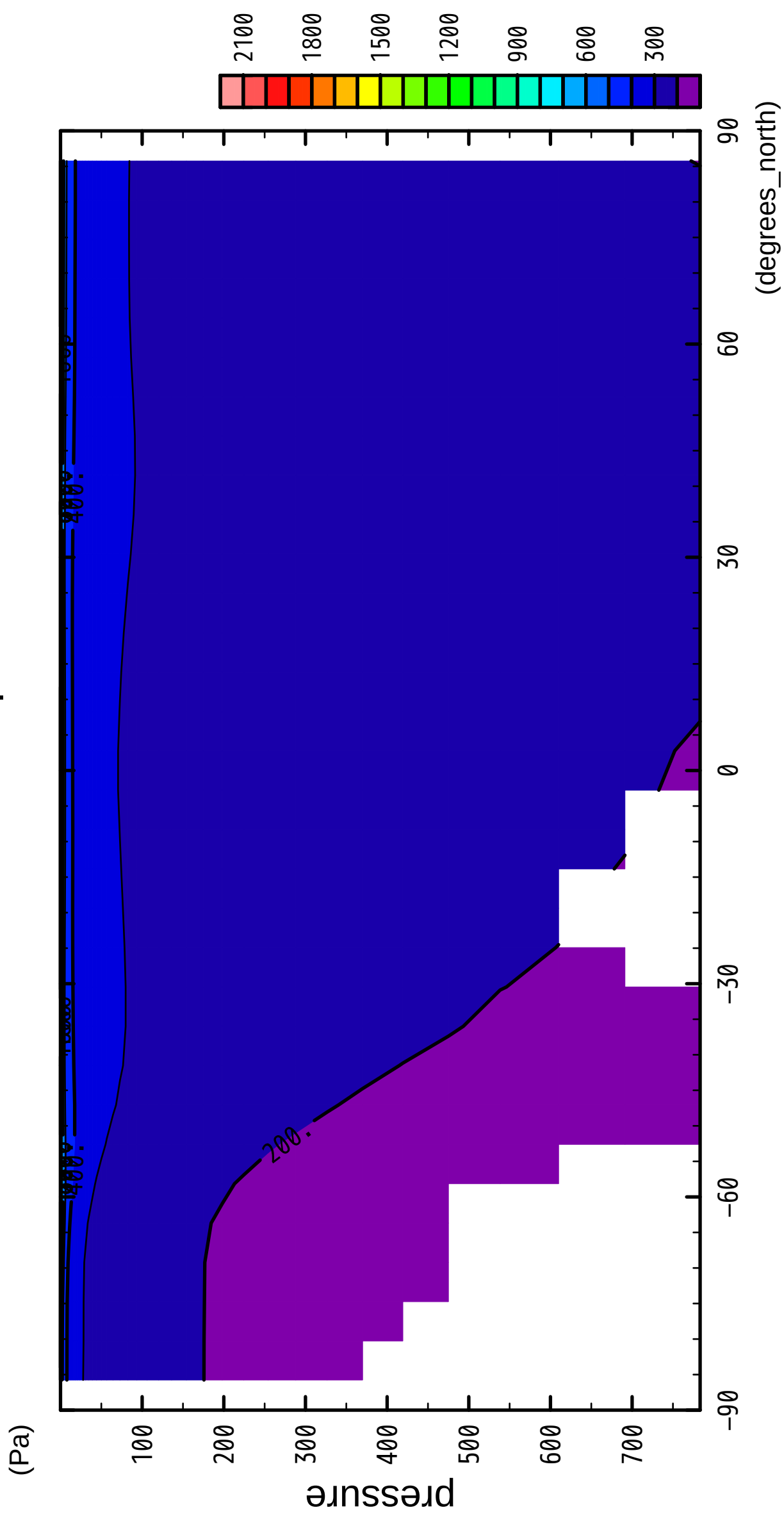


latitude

CONTOUR INTERVAL = 1.000E+02

3/12

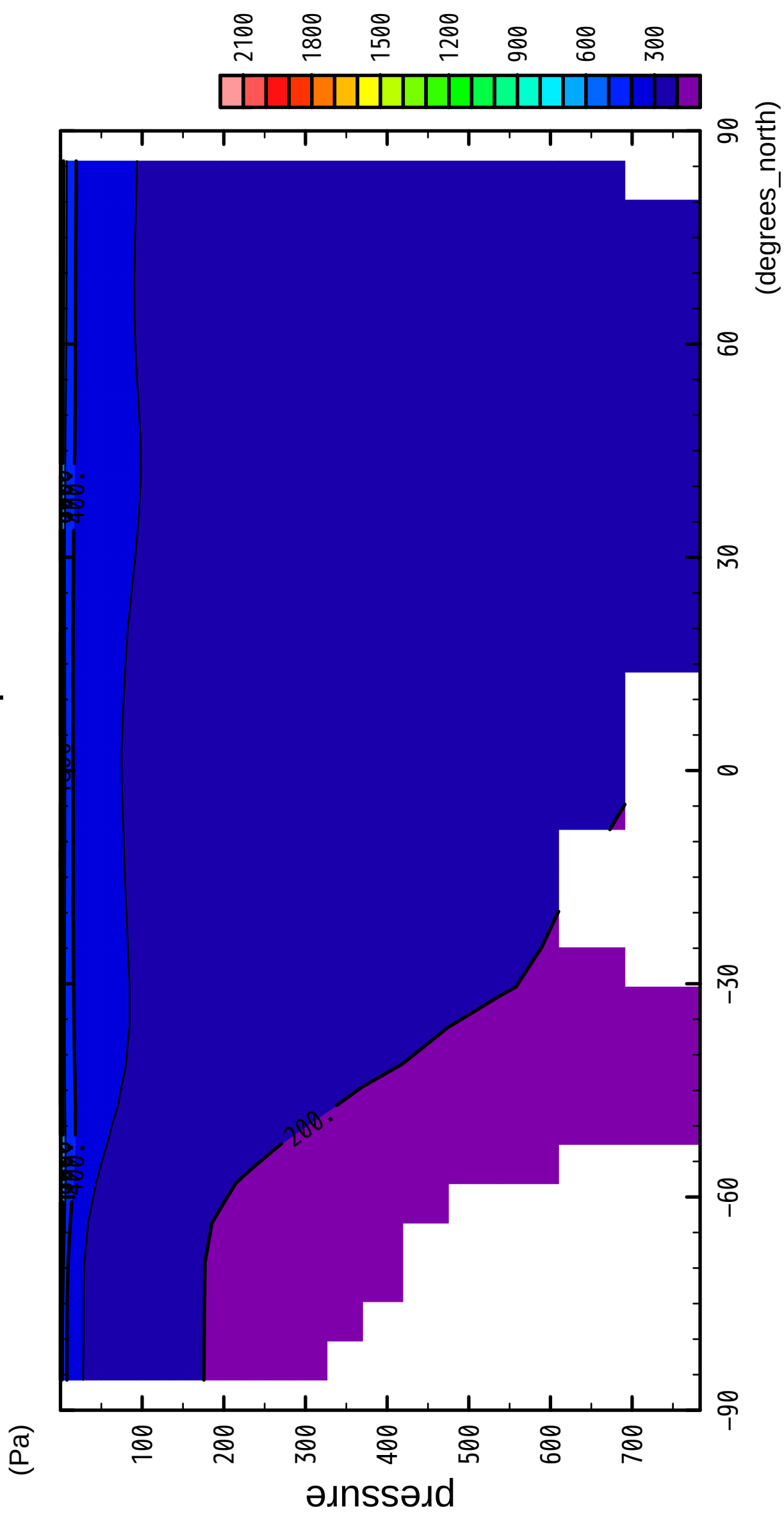
# PotTemp



CONTOUR INTERVAL = 1.000E+02

4/12

PotTemp

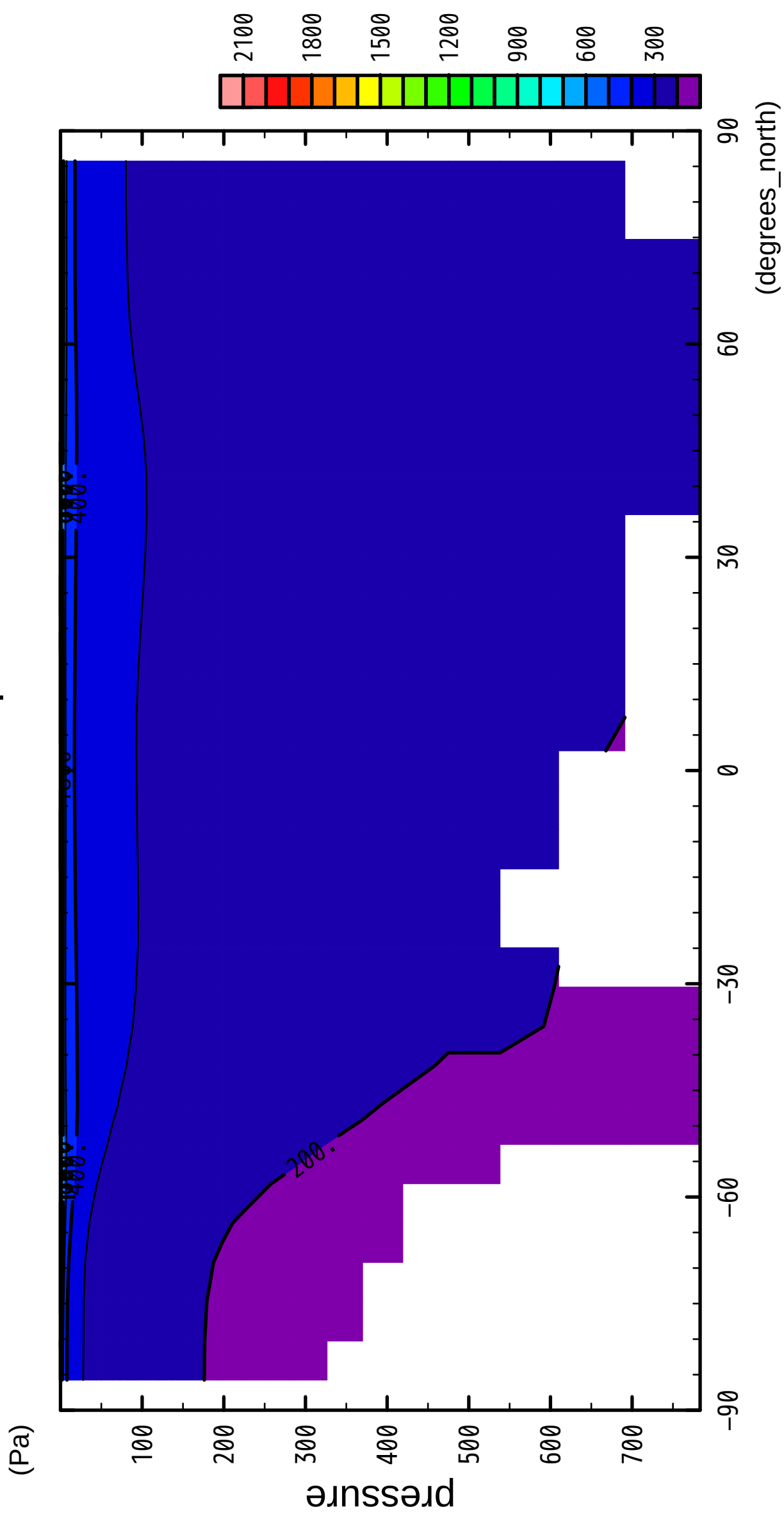


latitude

CONTOUR INTERVAL = 1.000E+02

5/12

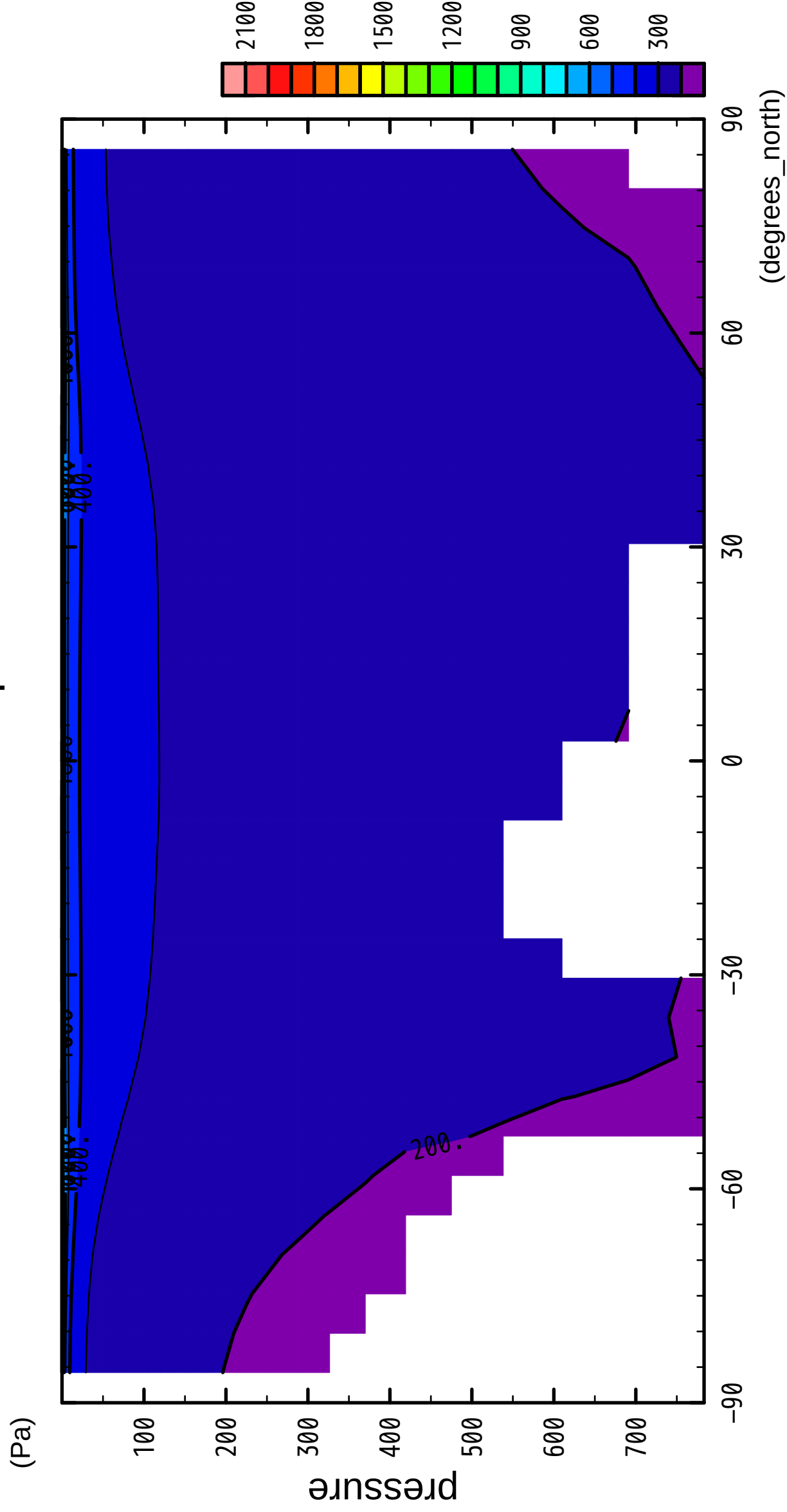
# PotTemp



CONTOUR INTERVAL = 1.000E+02

6/12

# PotTemp

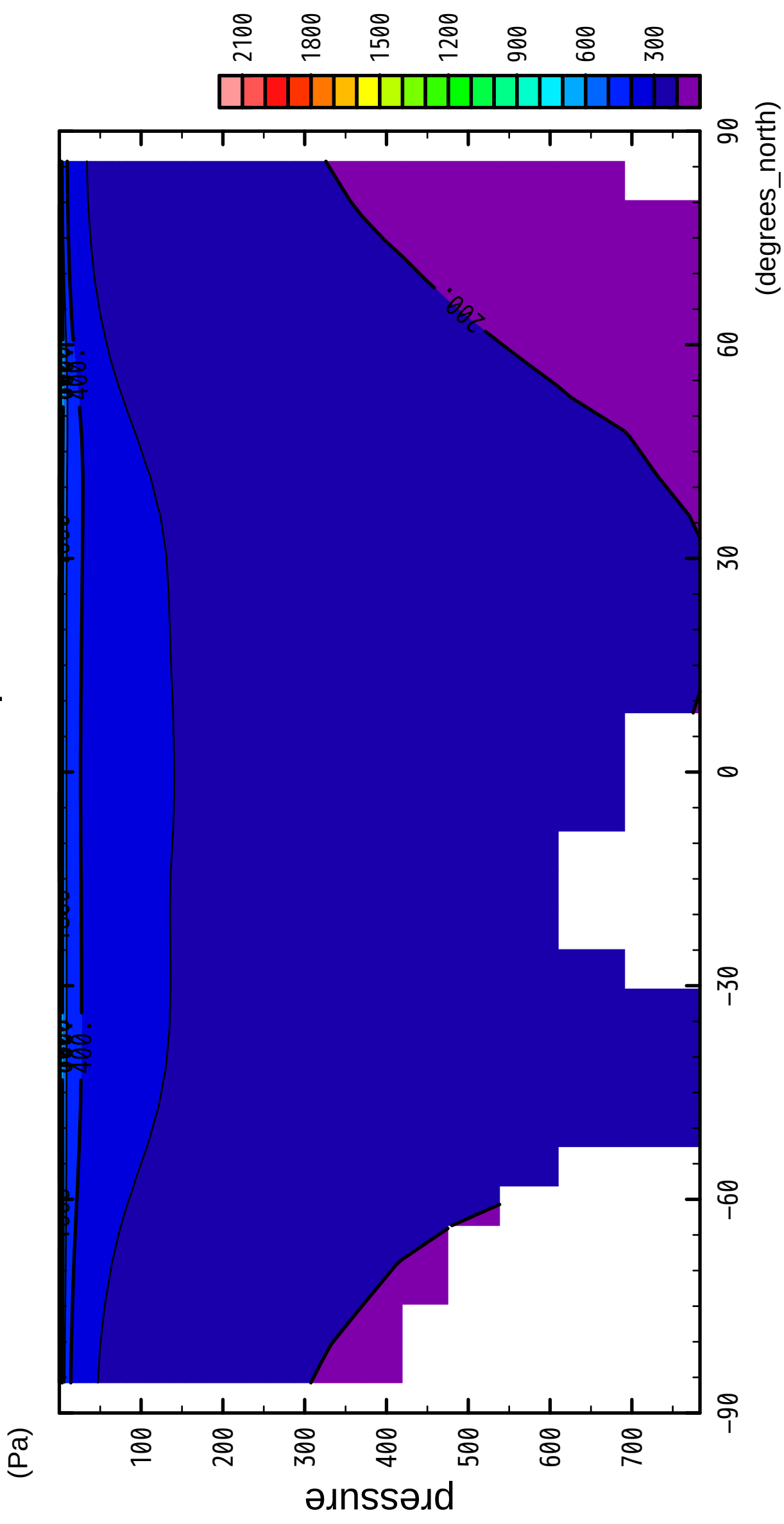


latitude

CONTOUR INTERVAL = 1.000E+02

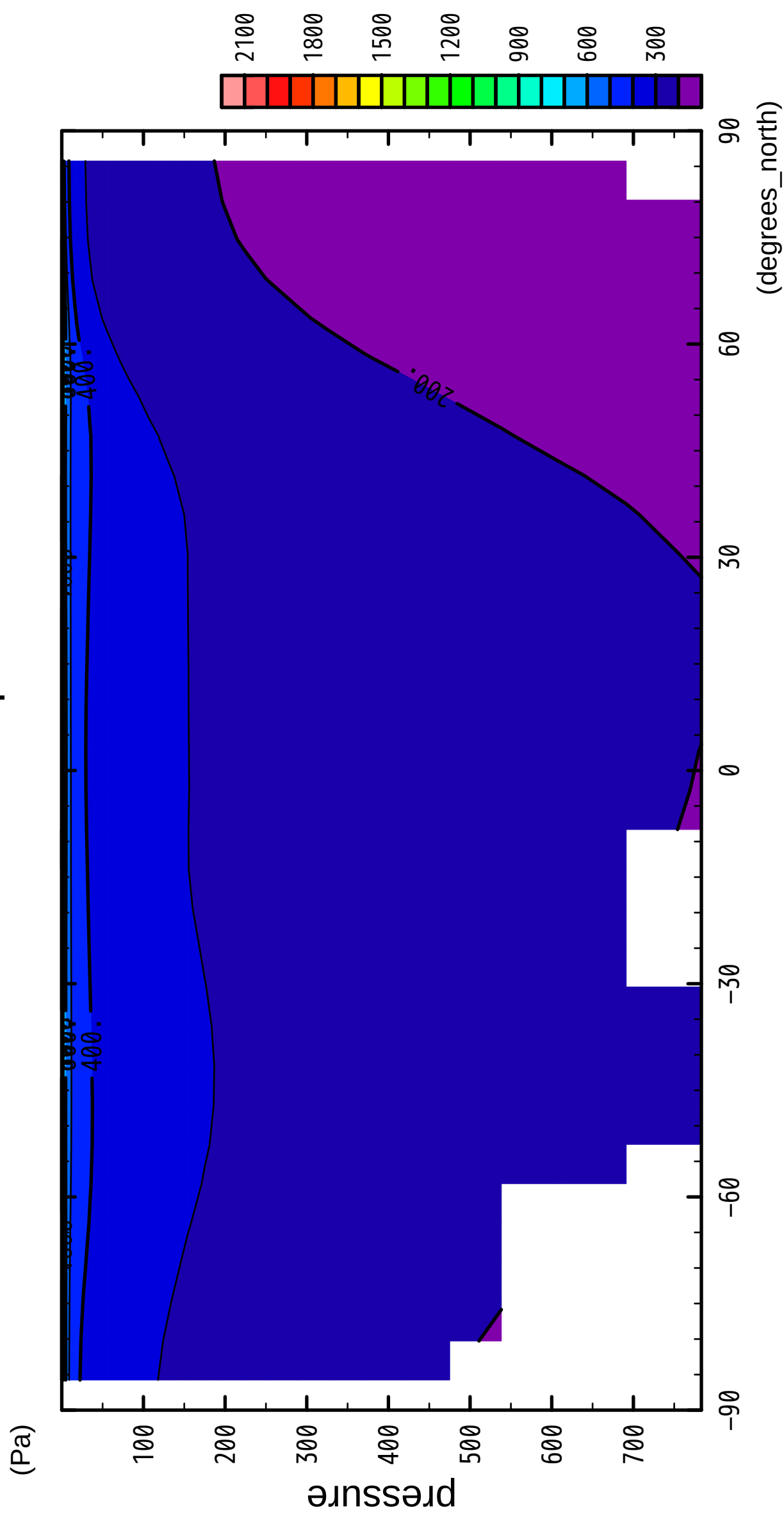
7/12

# PotTemp



8/12

# PotTemp



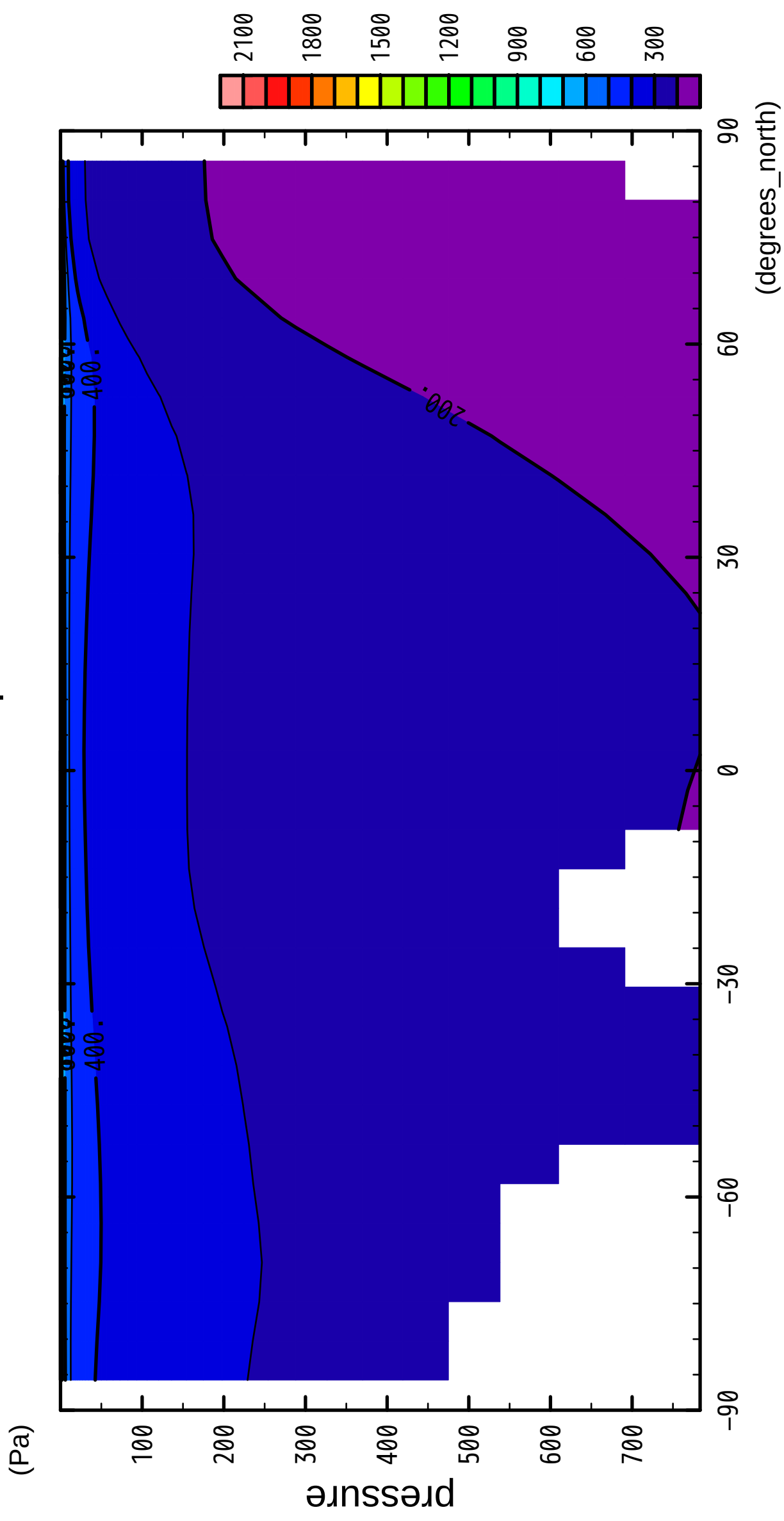
latitude

CONTOUR INTERVAL = 1.000E+02



9/12

PotTemp

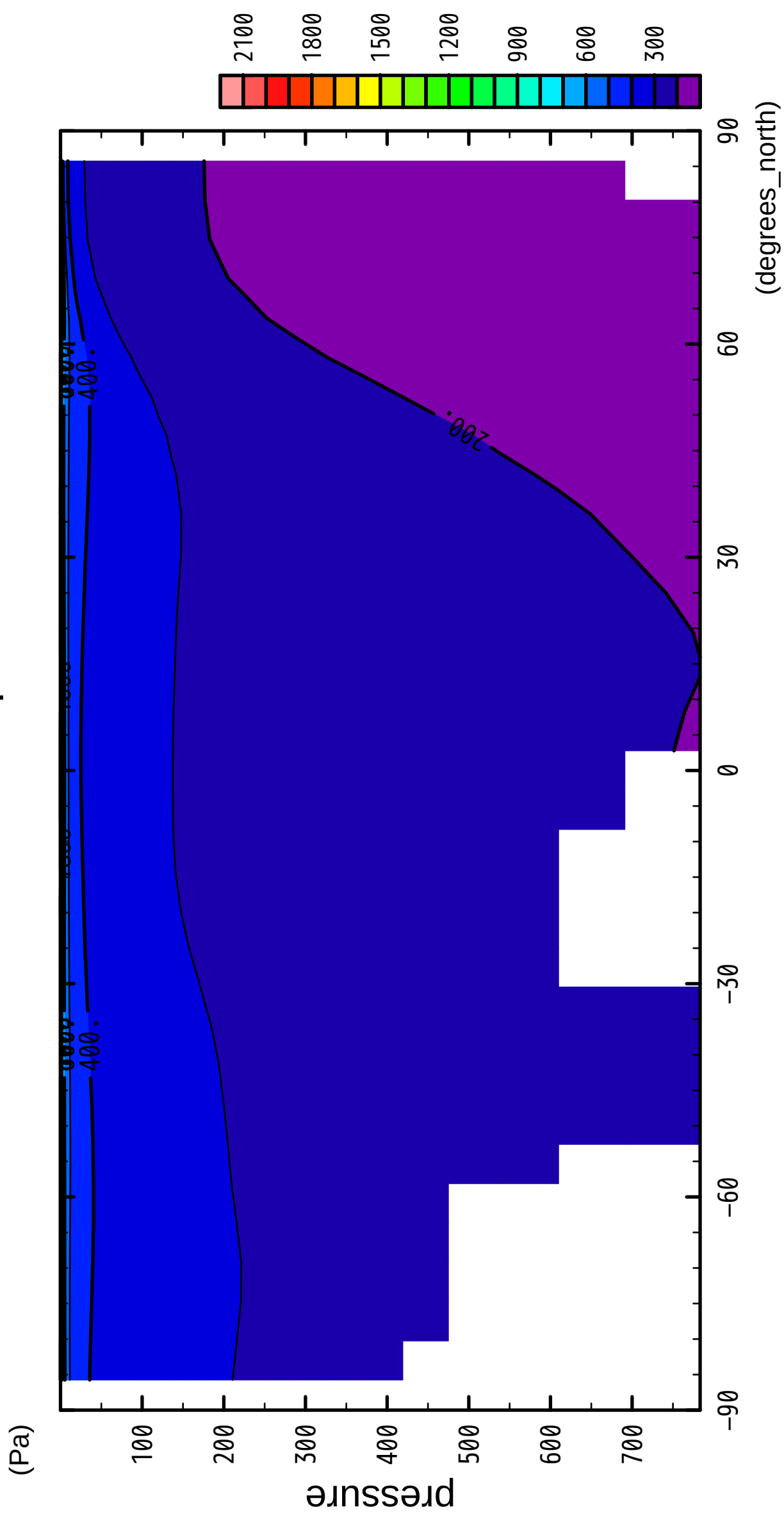


latitude

CONTOUR INTERVAL = 1.000E+02

10/12

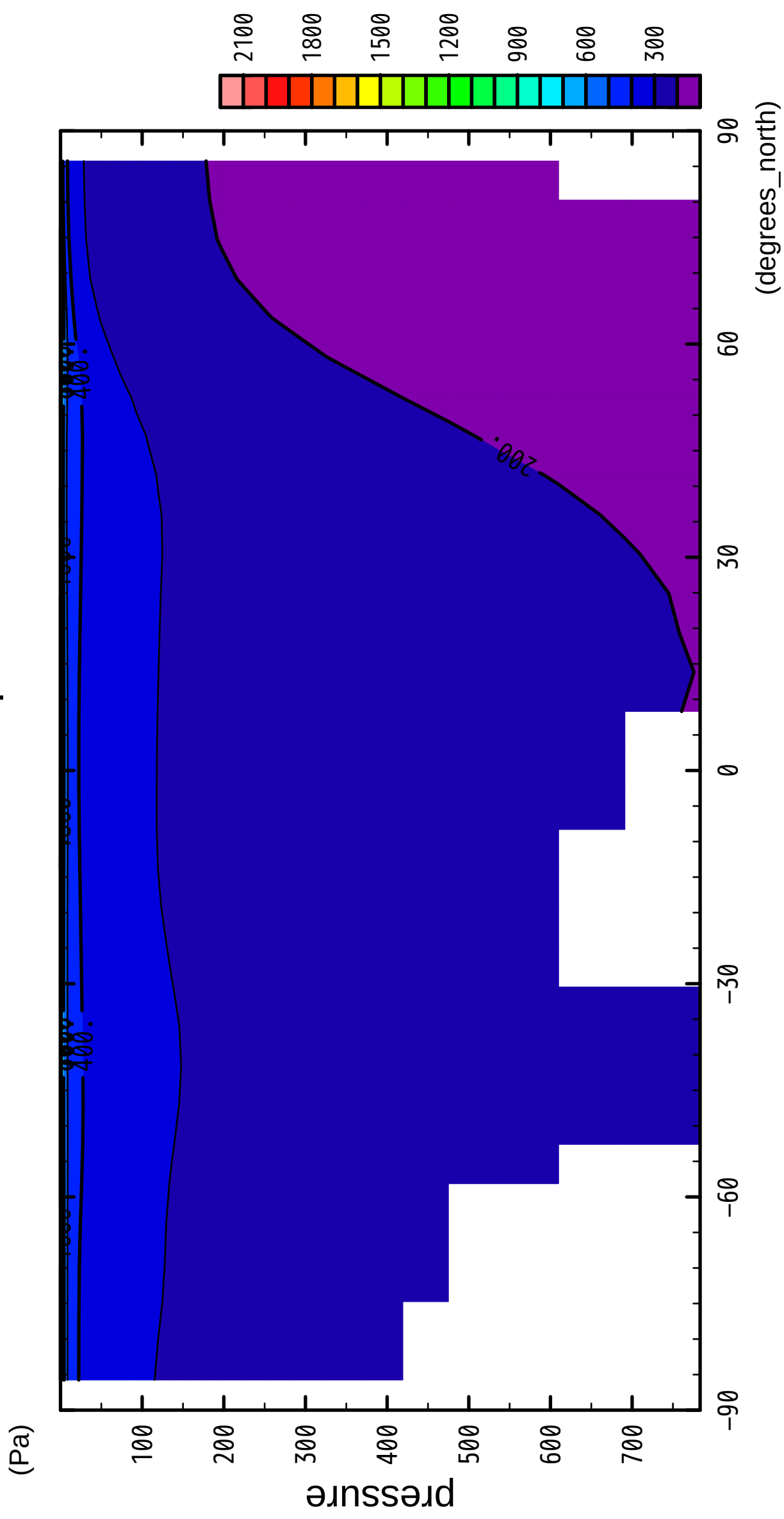
# PotTemp



CONTOUR INTERVAL = 1.000E+02

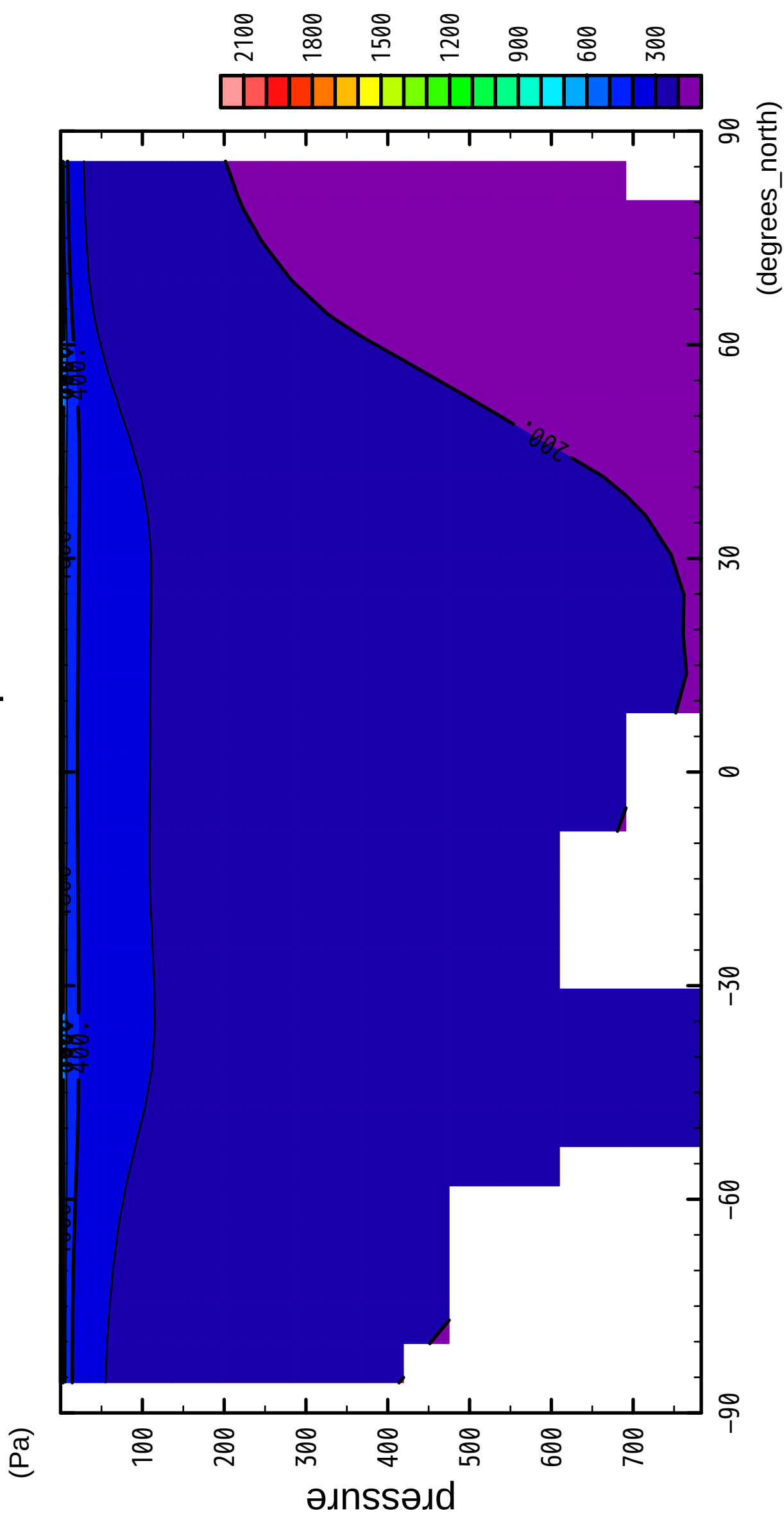
11/12

# PotTemp



12/12

PotTemp



latitude

CONTOUR INTERVAL = 1.000E+02