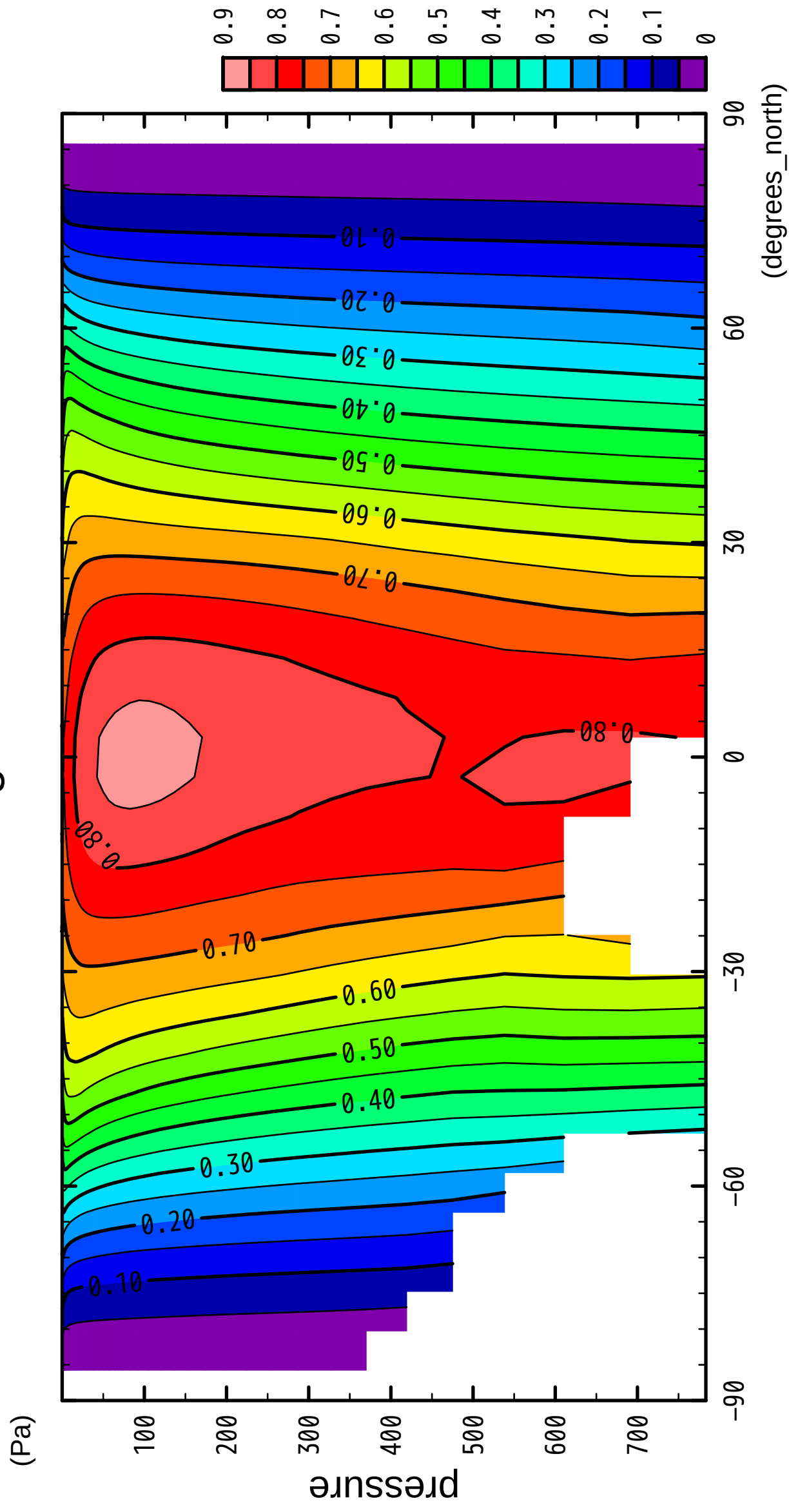


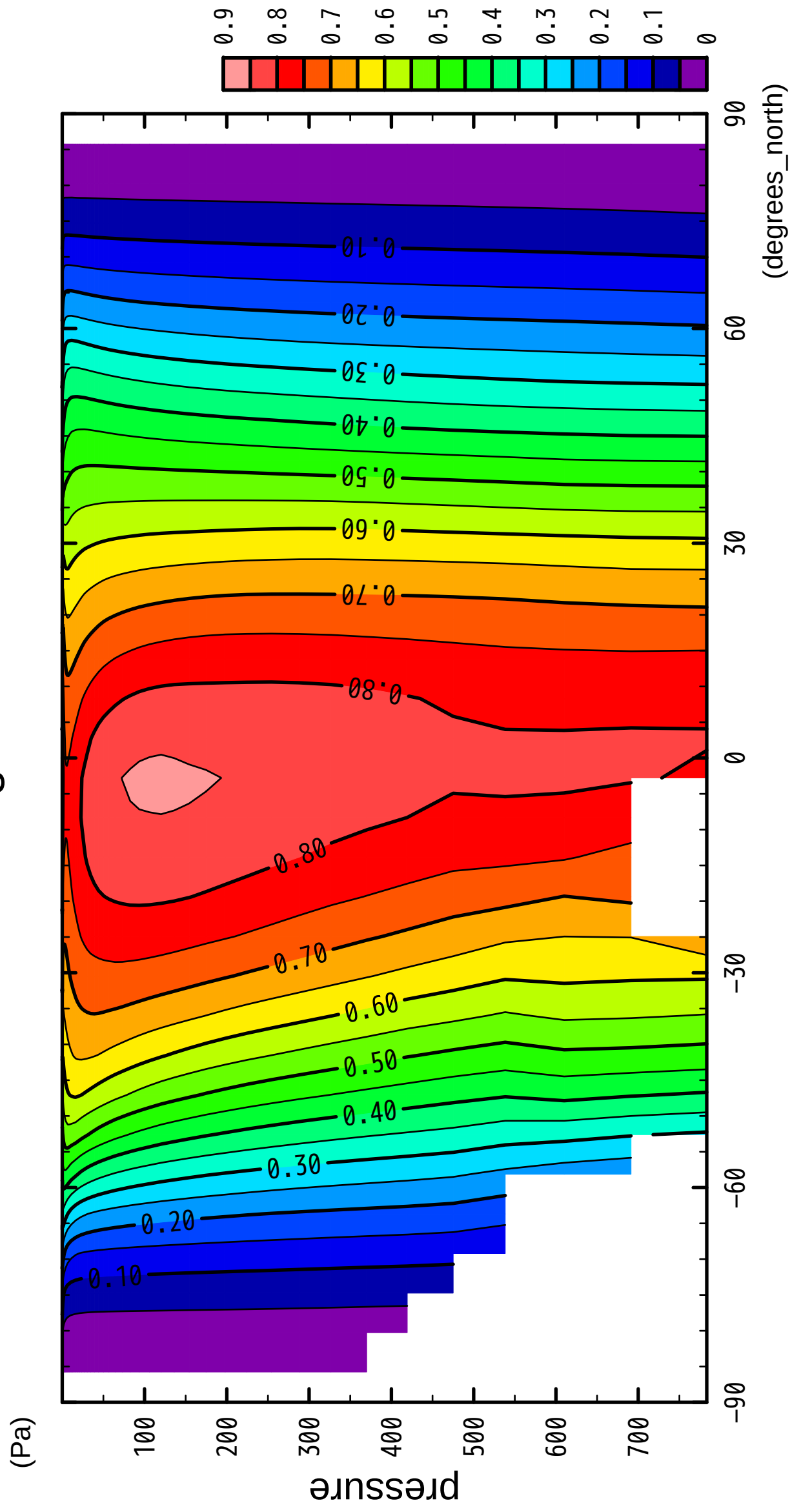
1/12

AngMom



2/12

AngMom



latitude

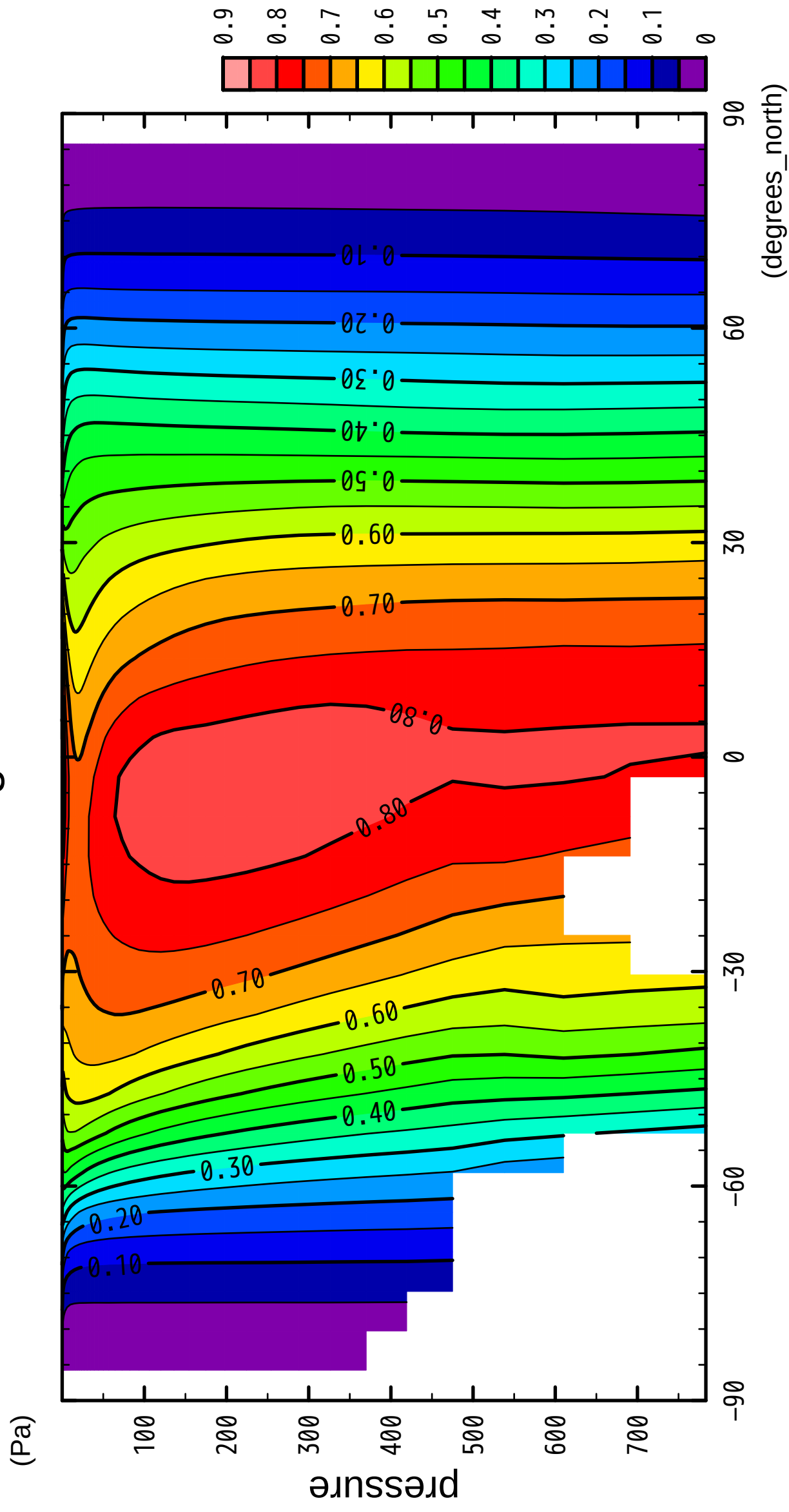
(degrees_north)

pressure

(Pa)

3/12

AngMom



latitude

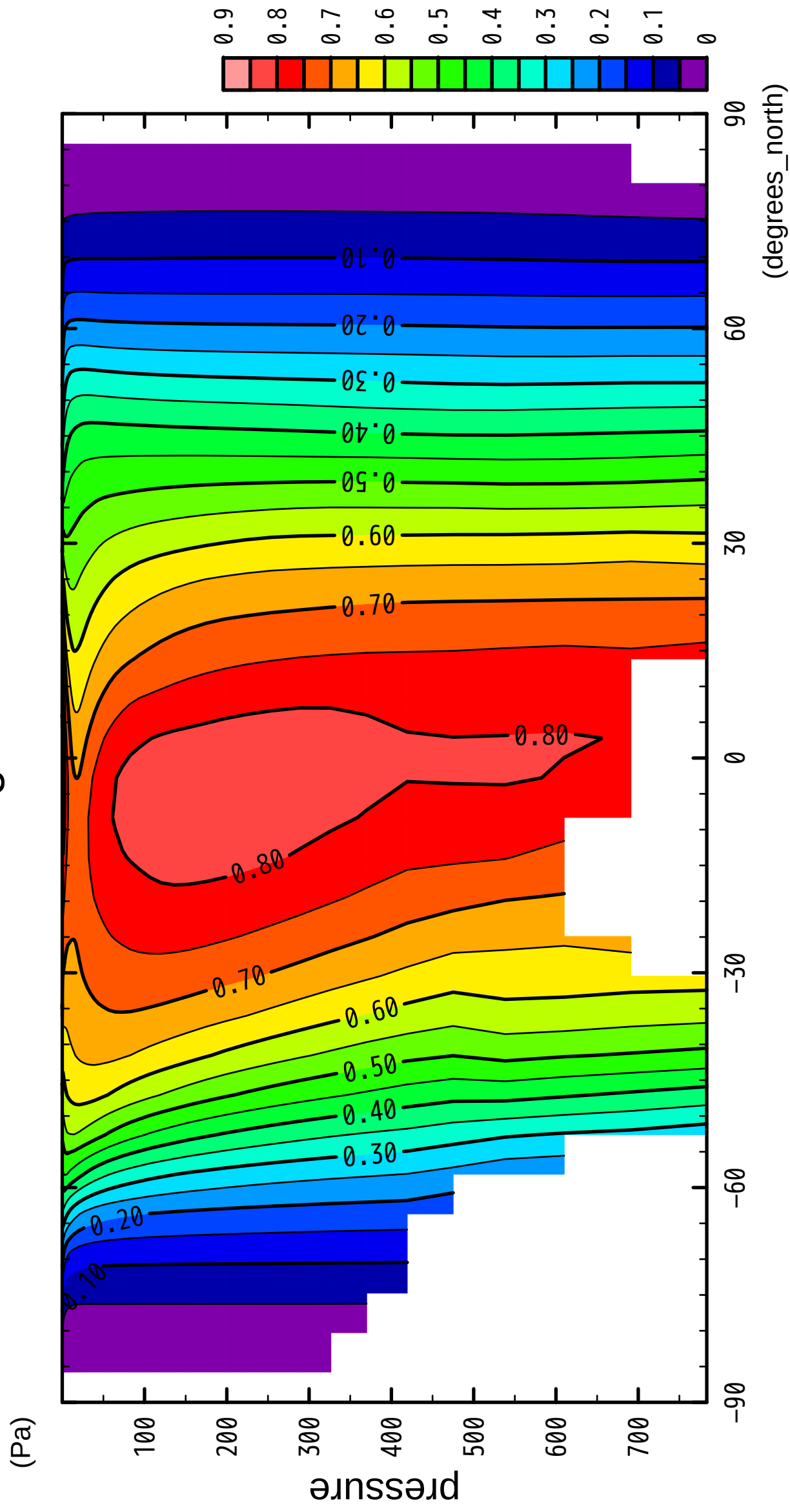
(degrees_north)

pressure

(Pa)

4/12

AngMom



latitude

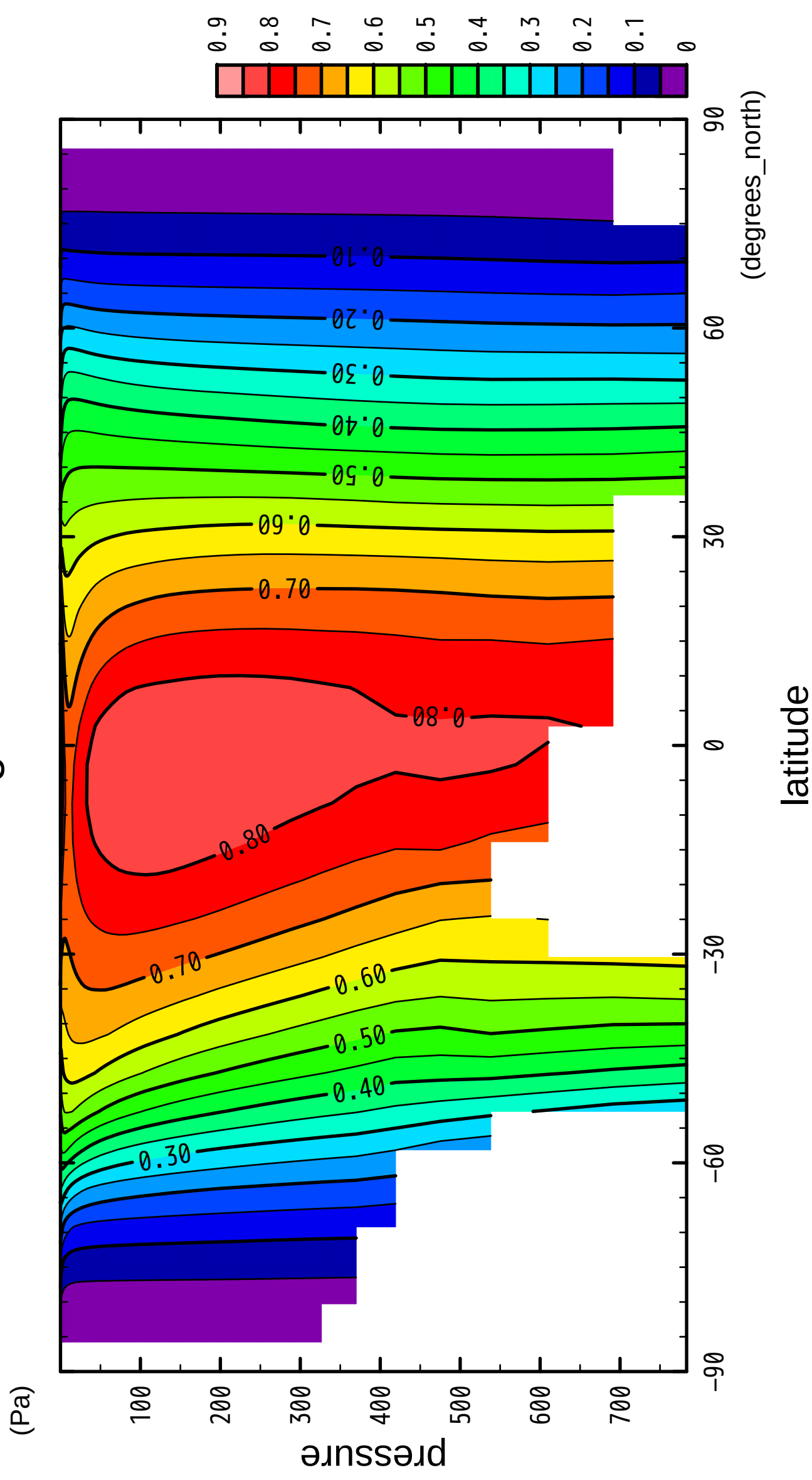
(degrees_north)

pressure

(Pa)

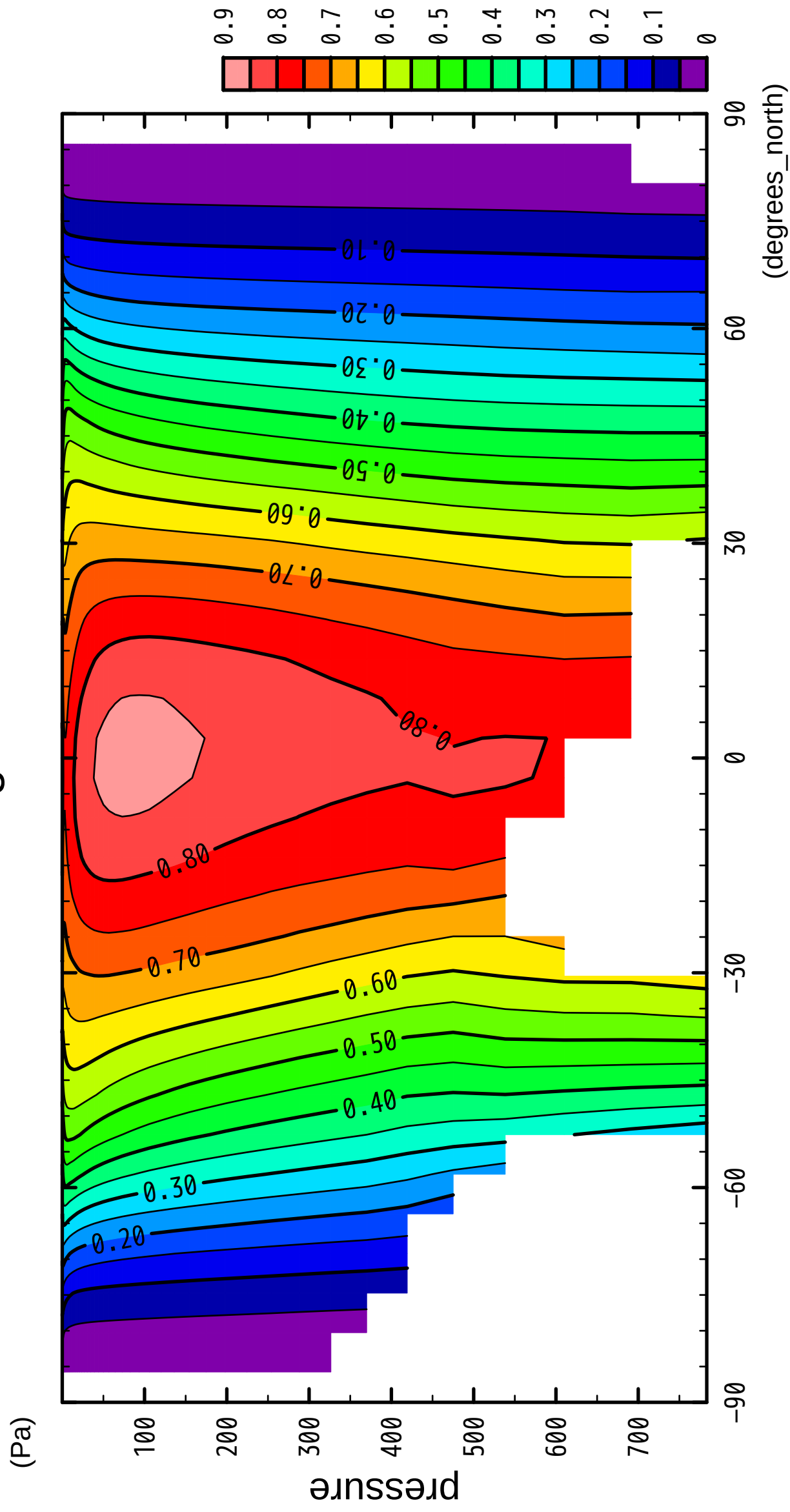
5/12

AngMom



6/12

AngMom



latitude

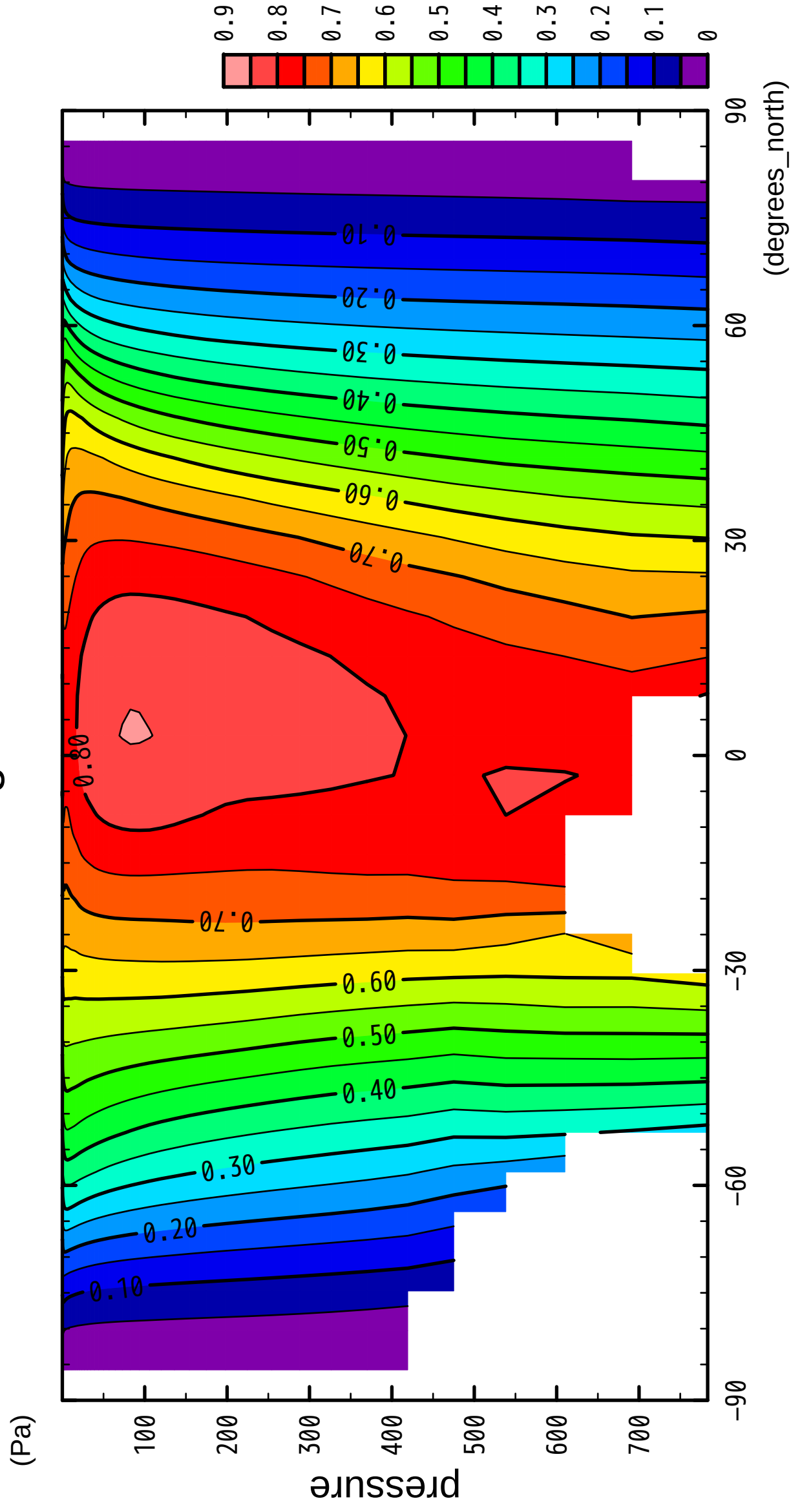
pressure

(Pa)

(degrees_north)

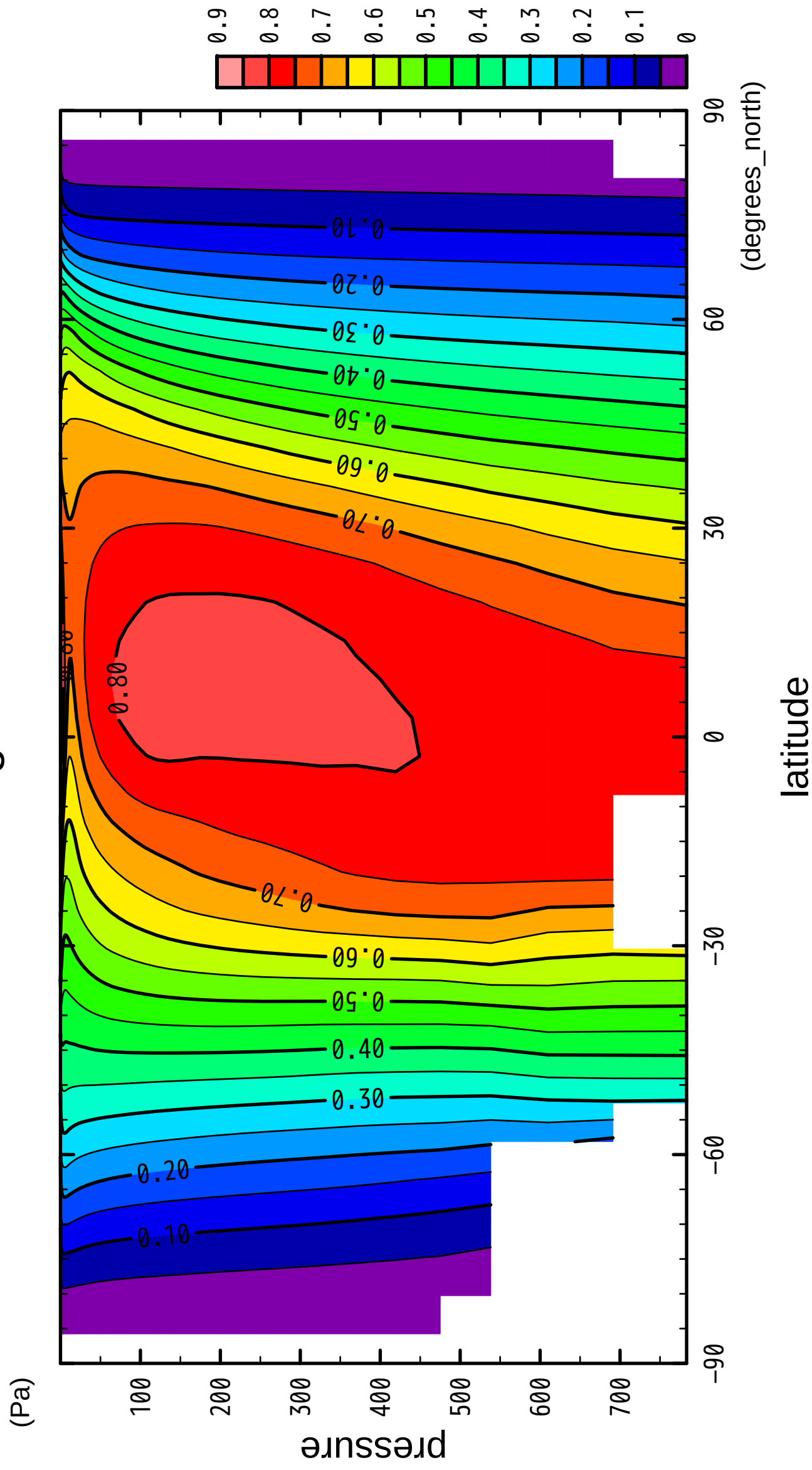
7/12

AngMom



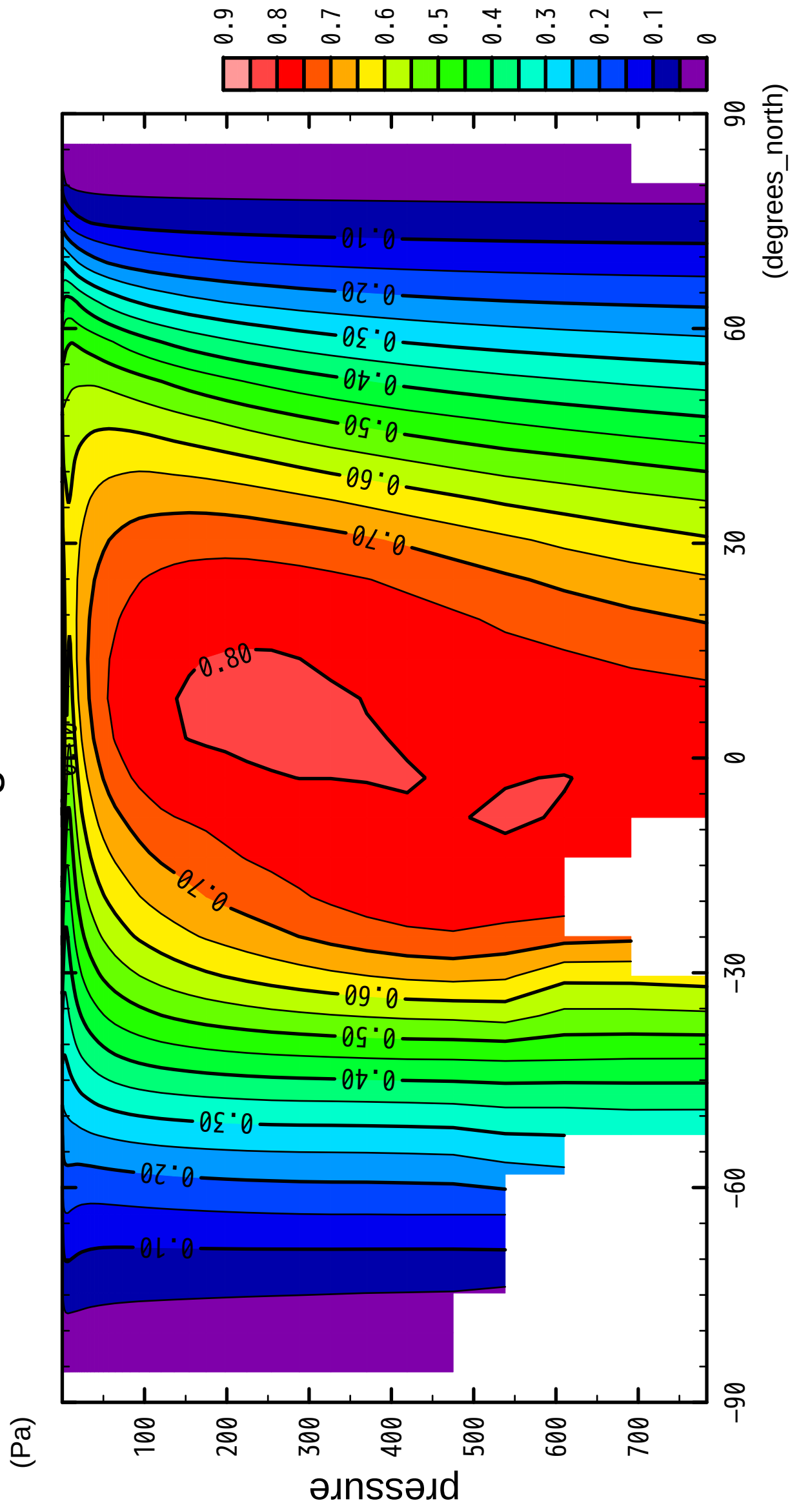
8/12

AngMom



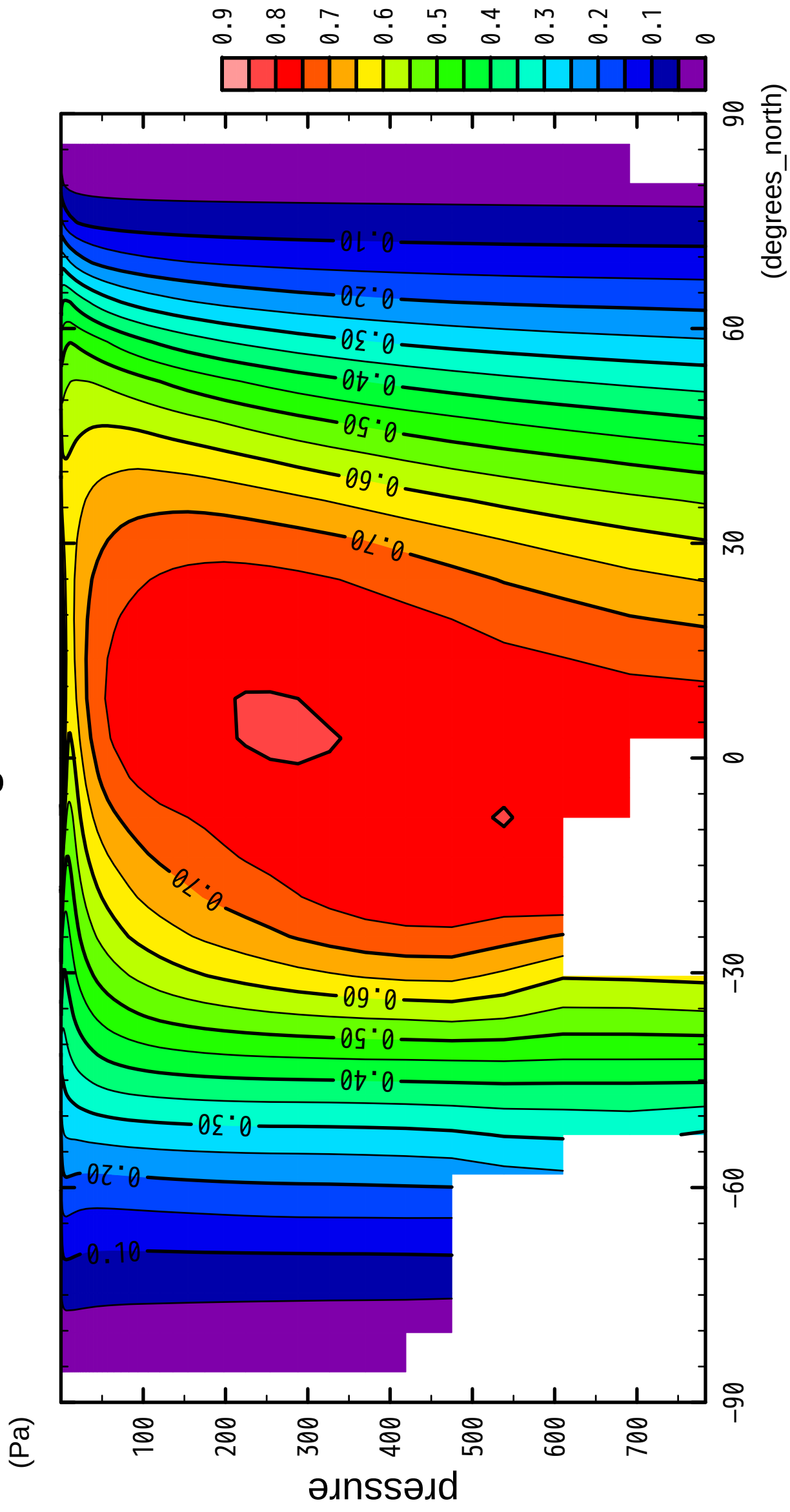
9/12

AngMom



10/12

AngMom



latitude

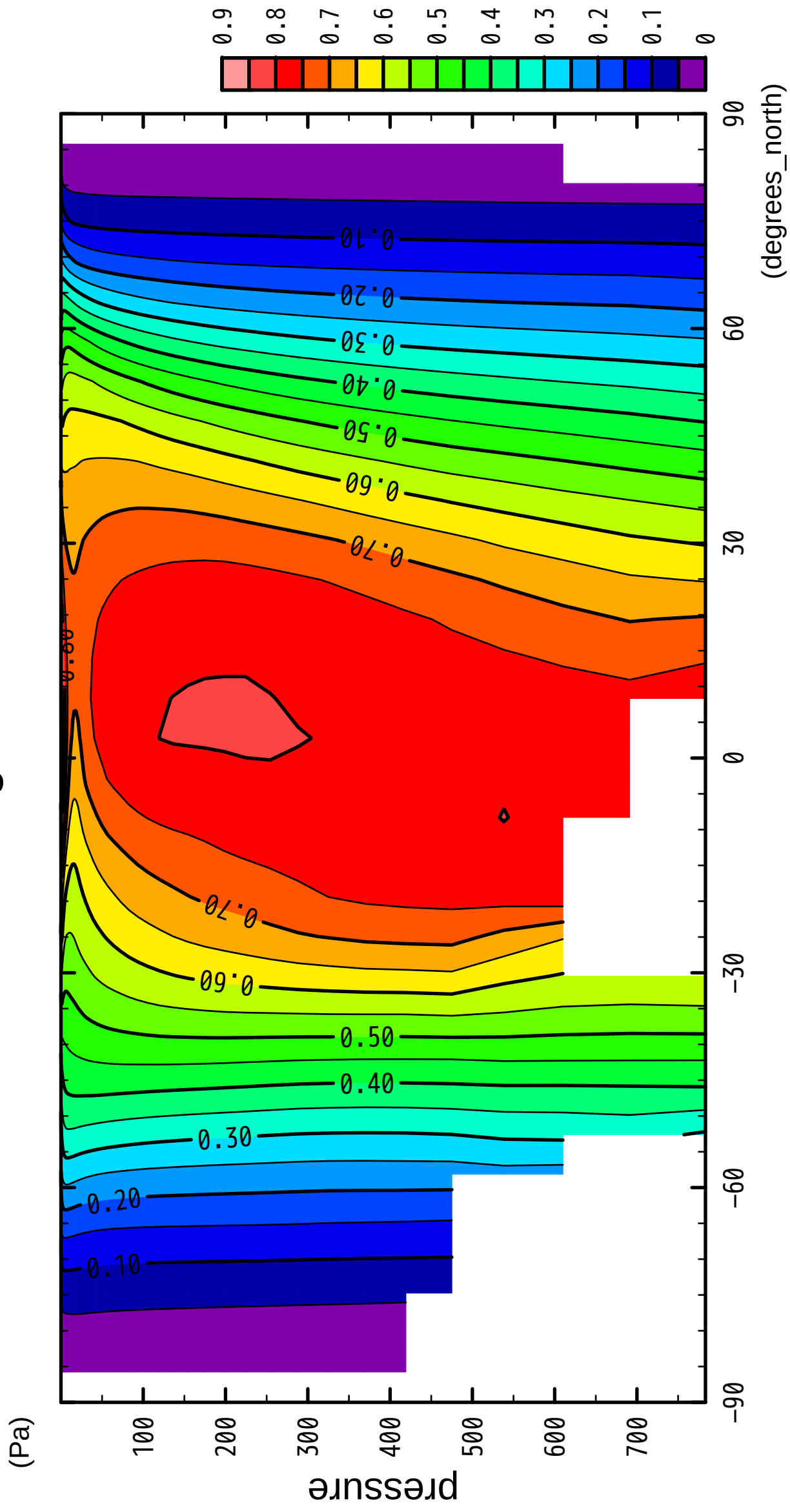
(degrees_north)

pressure

(Pa)

11/12

AngMom



12/12

AngMom

