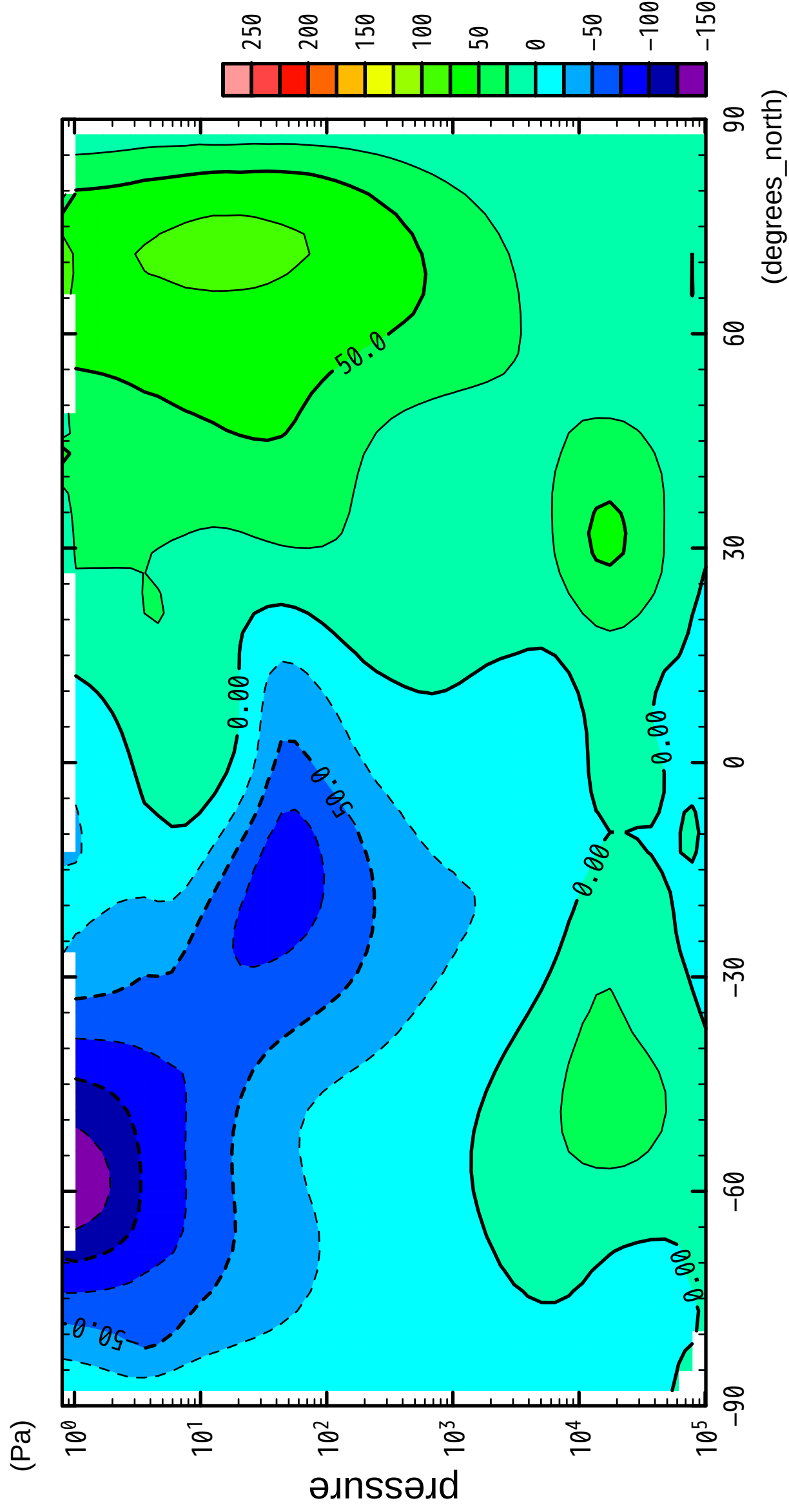


1/12

U

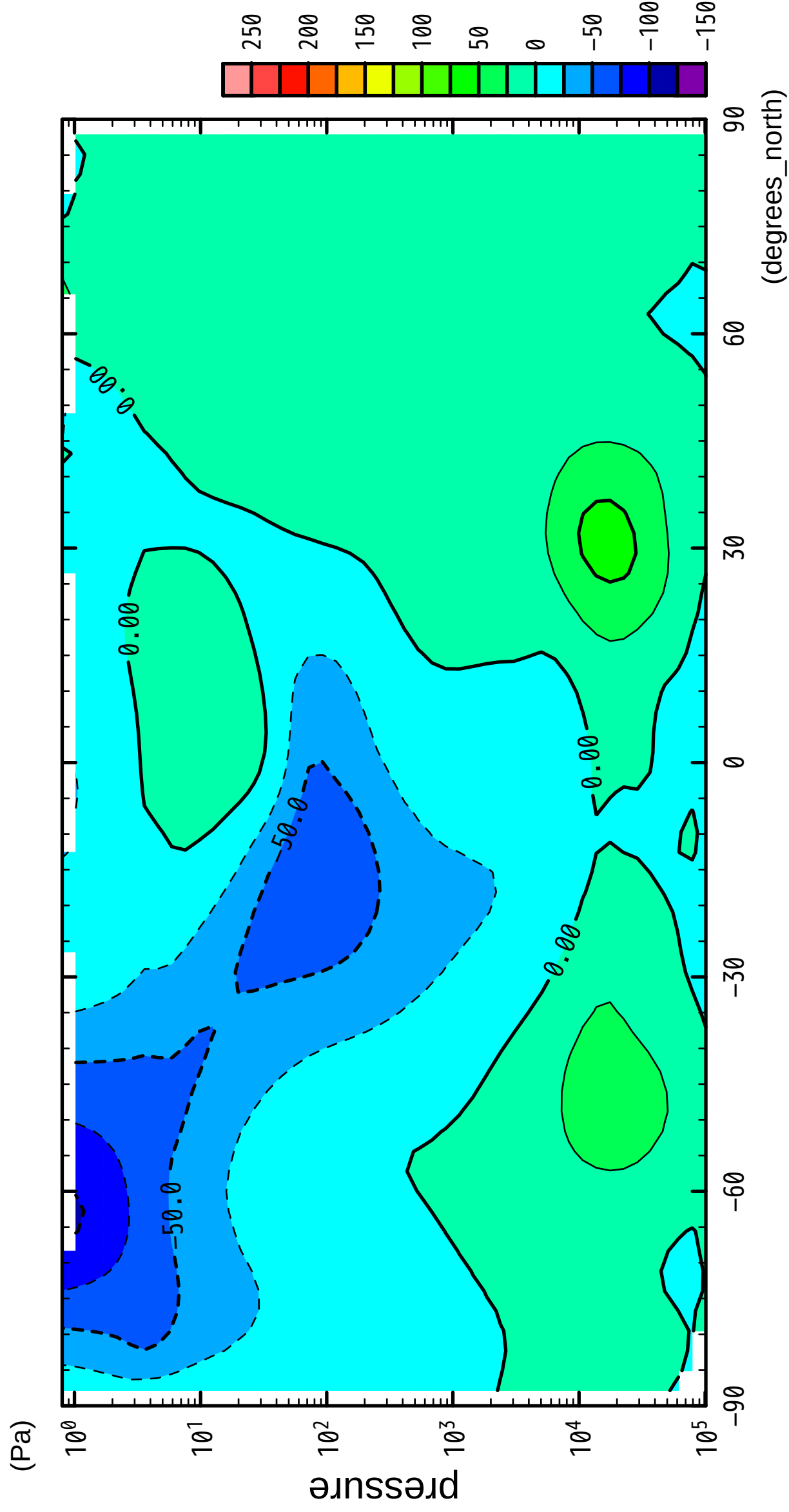


latitude

CONTOUR INTERVAL = 2.500E+01

2/12

U

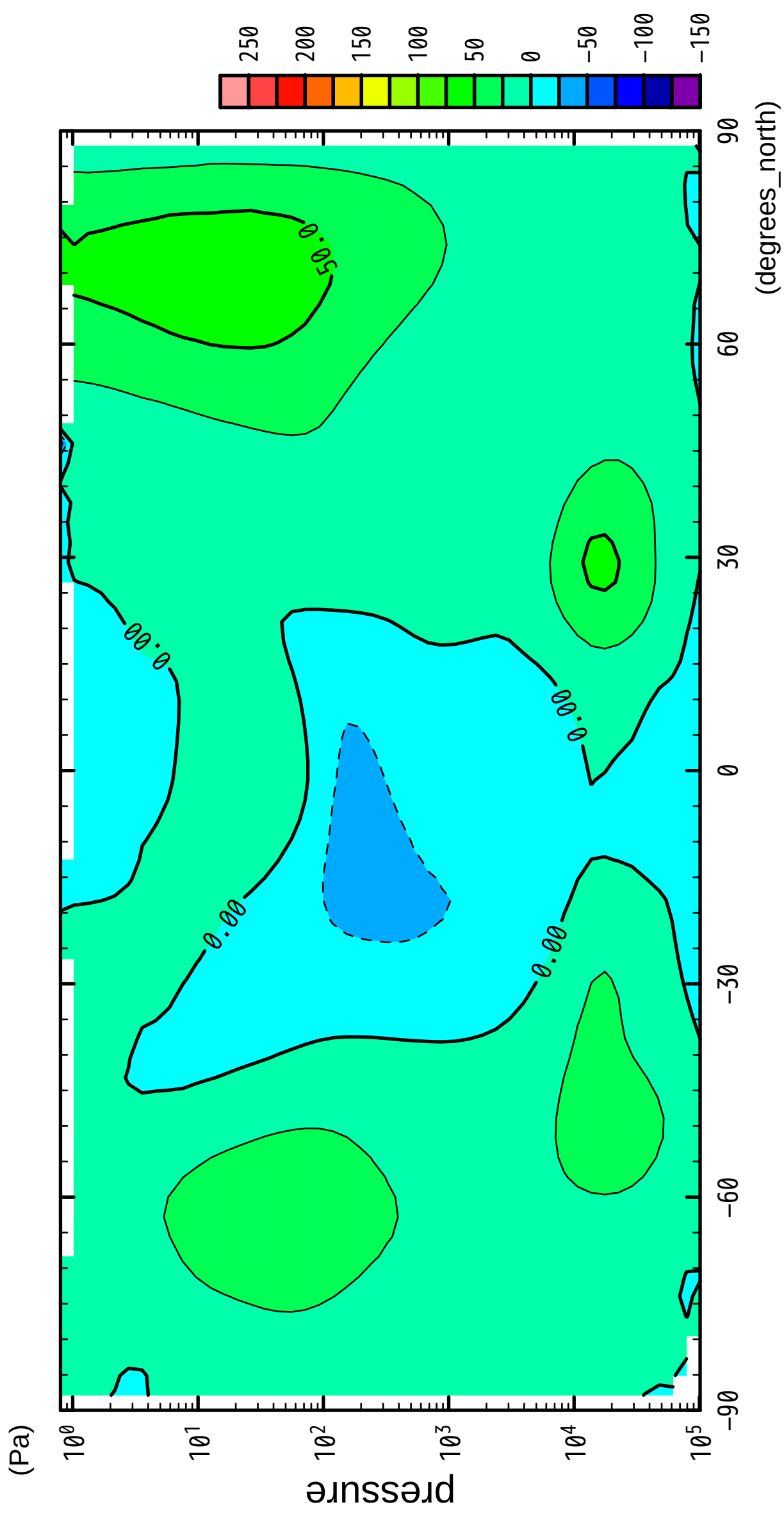


latitude

CONTOUR INTERVAL = 2.500E+01

3/12

U

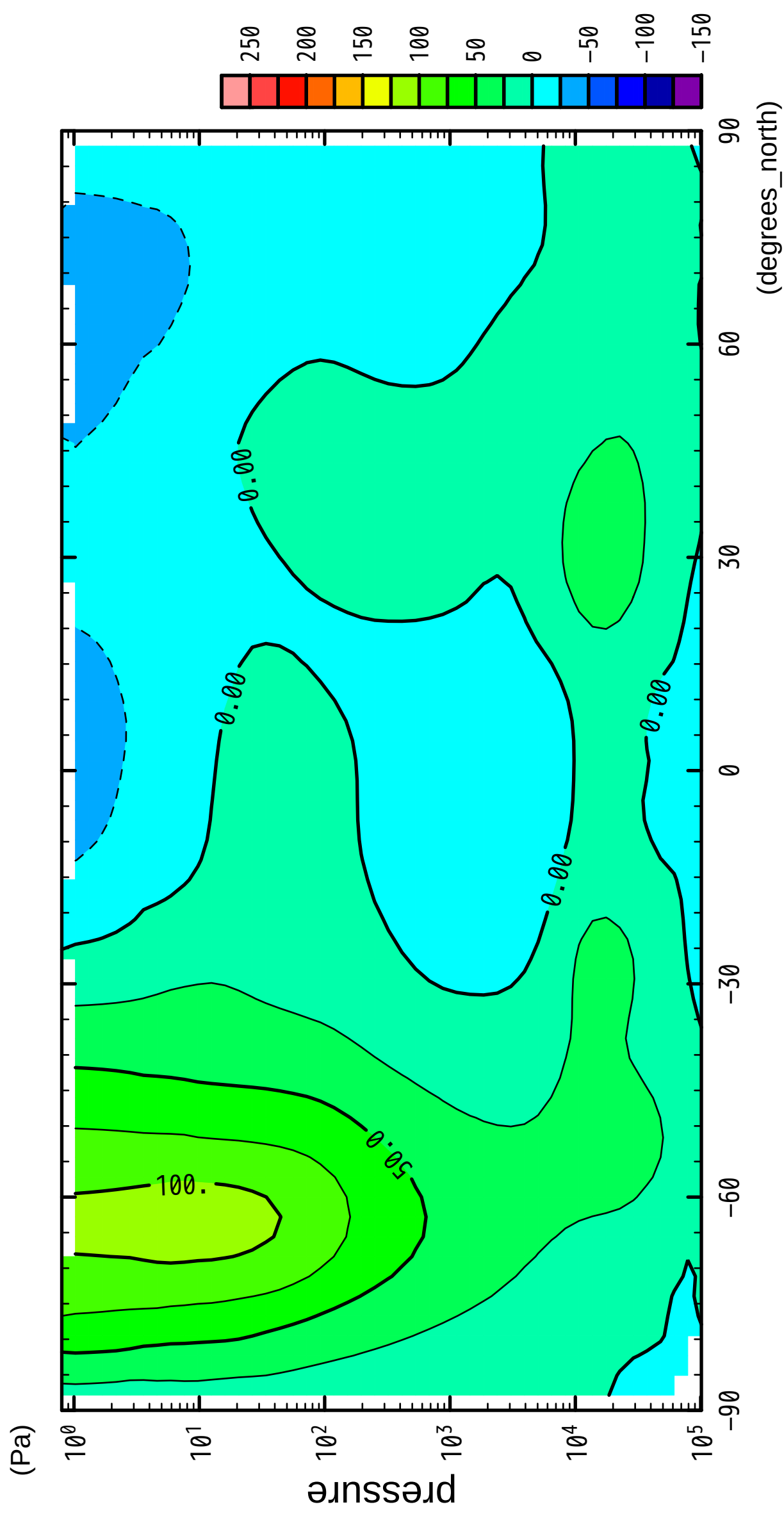


latitude

CONTOUR INTERVAL = 2.500E+01

4/12

U

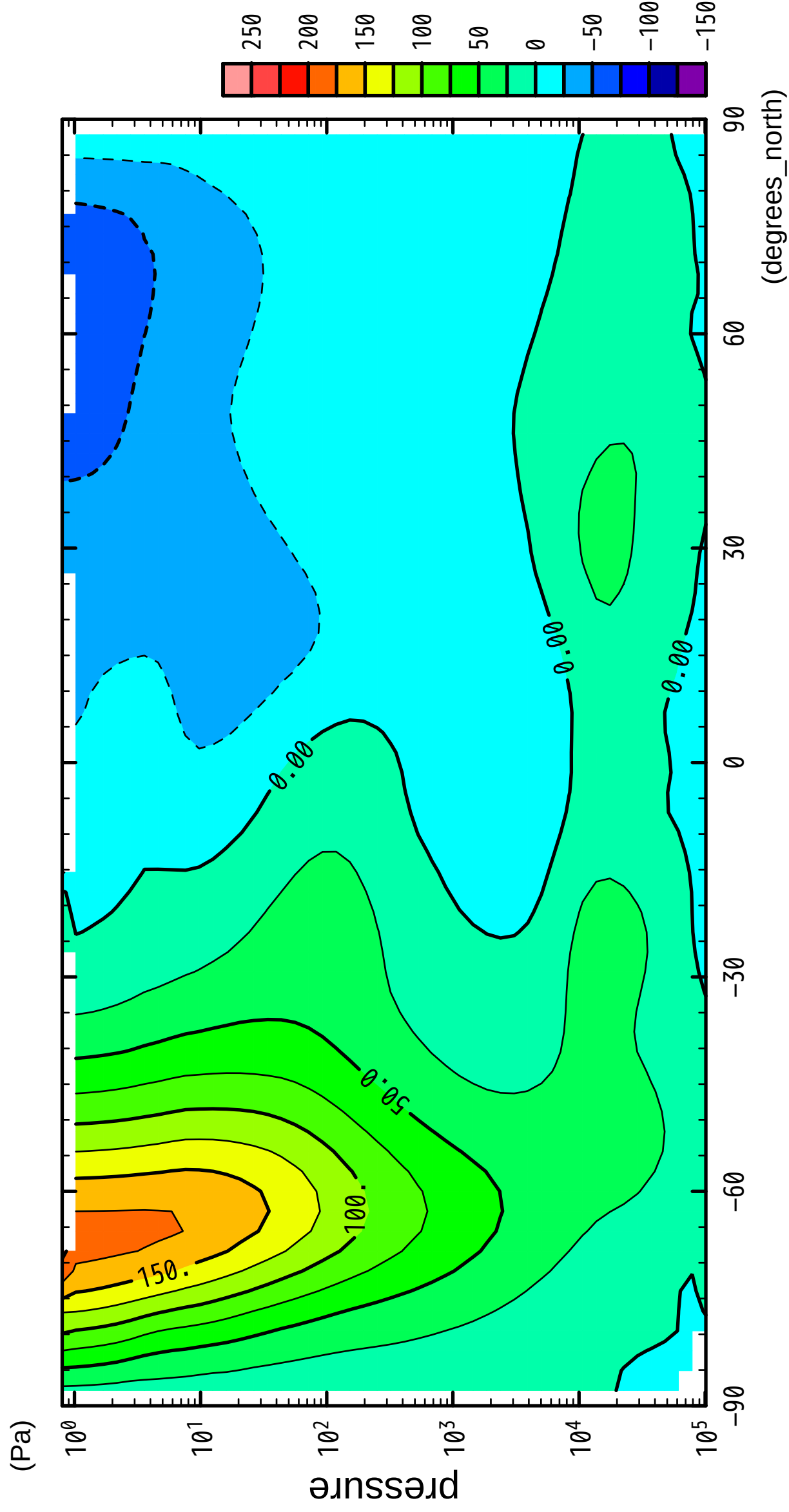


latitude

CONTOUR INTERVAL = 2.500E+01

5/12

U

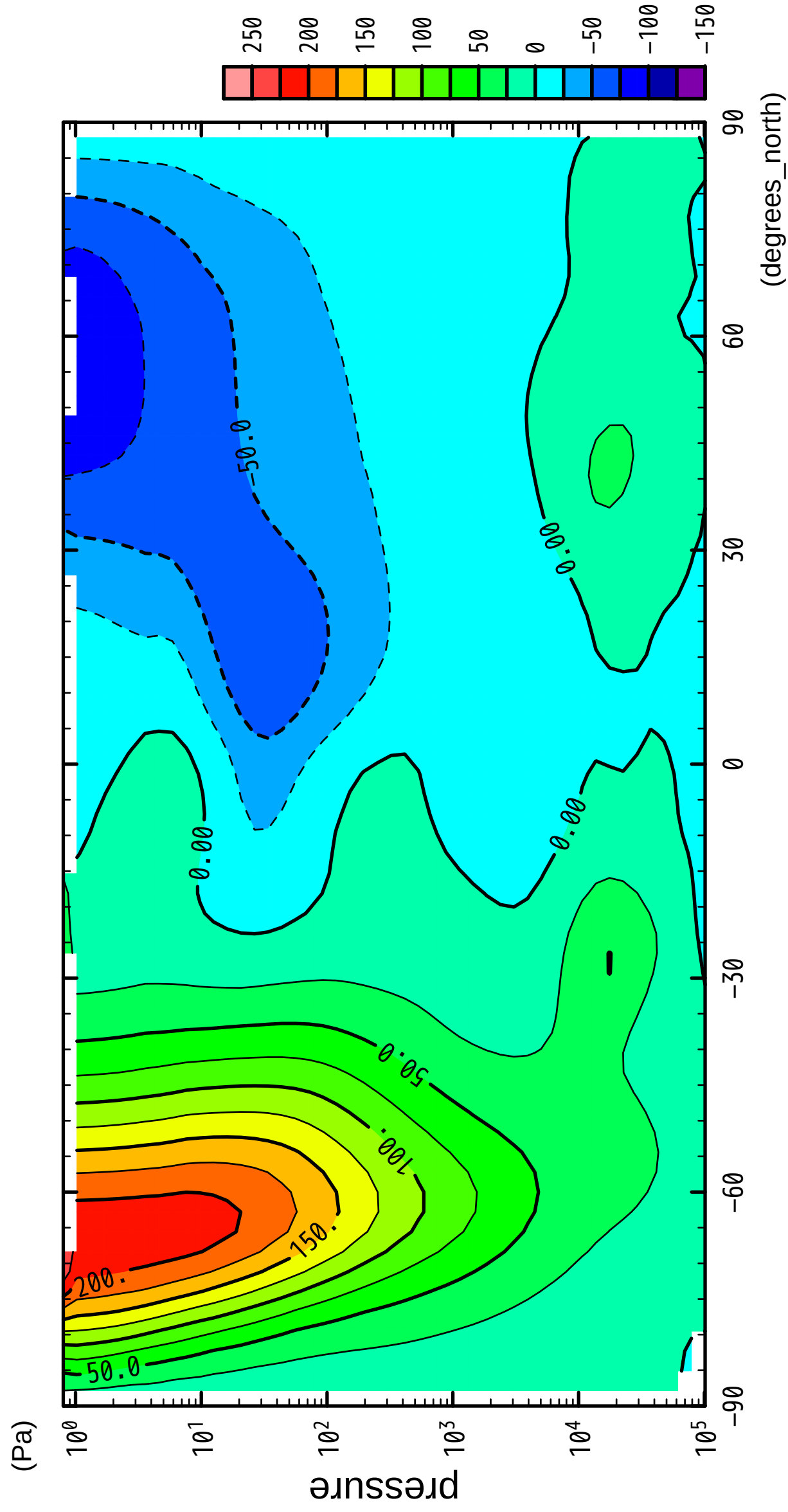


latitude

CONTOUR INTERVAL = 2.500E+01

6/12

U

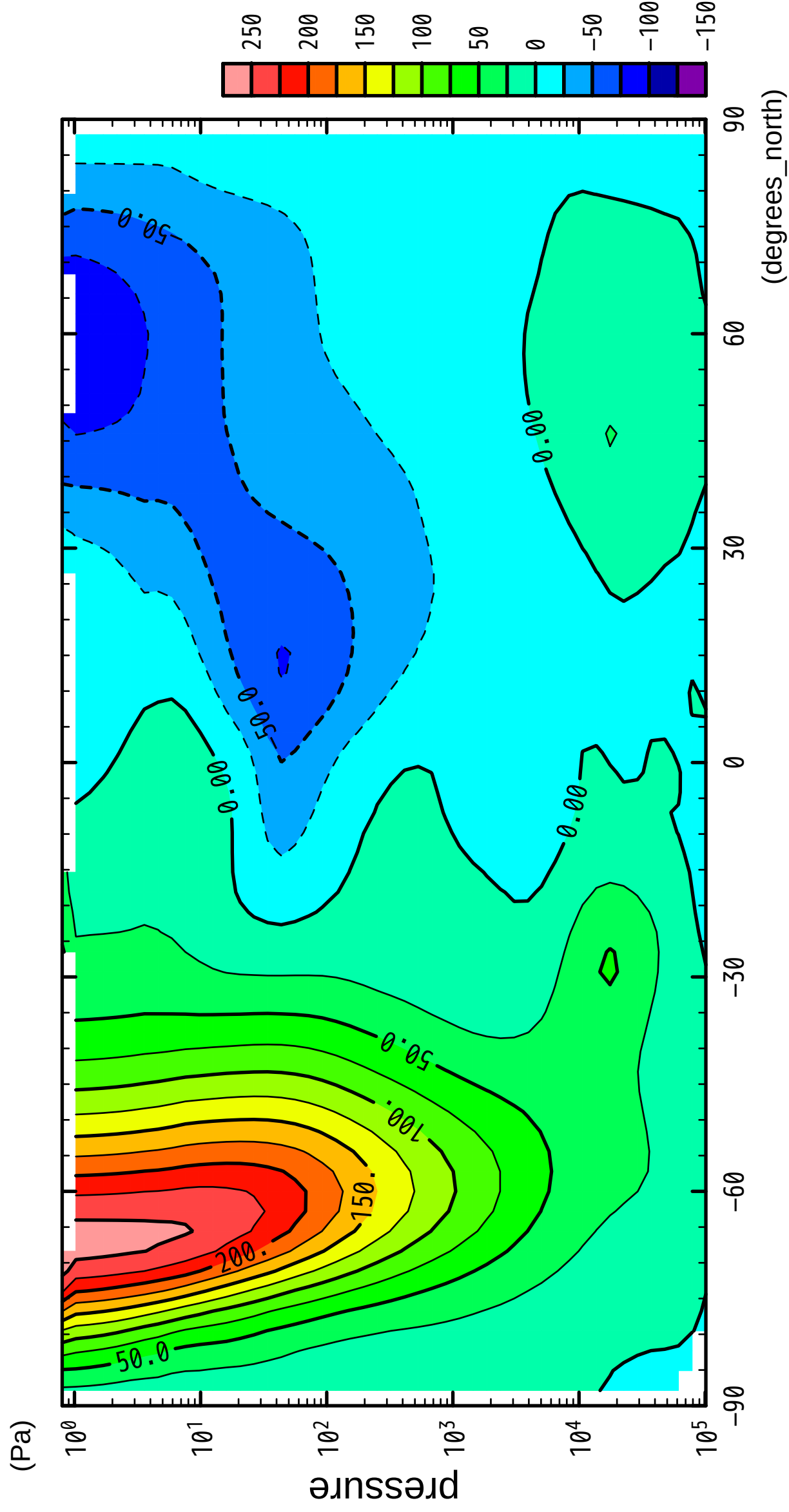


latitude

CONTOUR INTERVAL = 2.500E+01

7/12

U

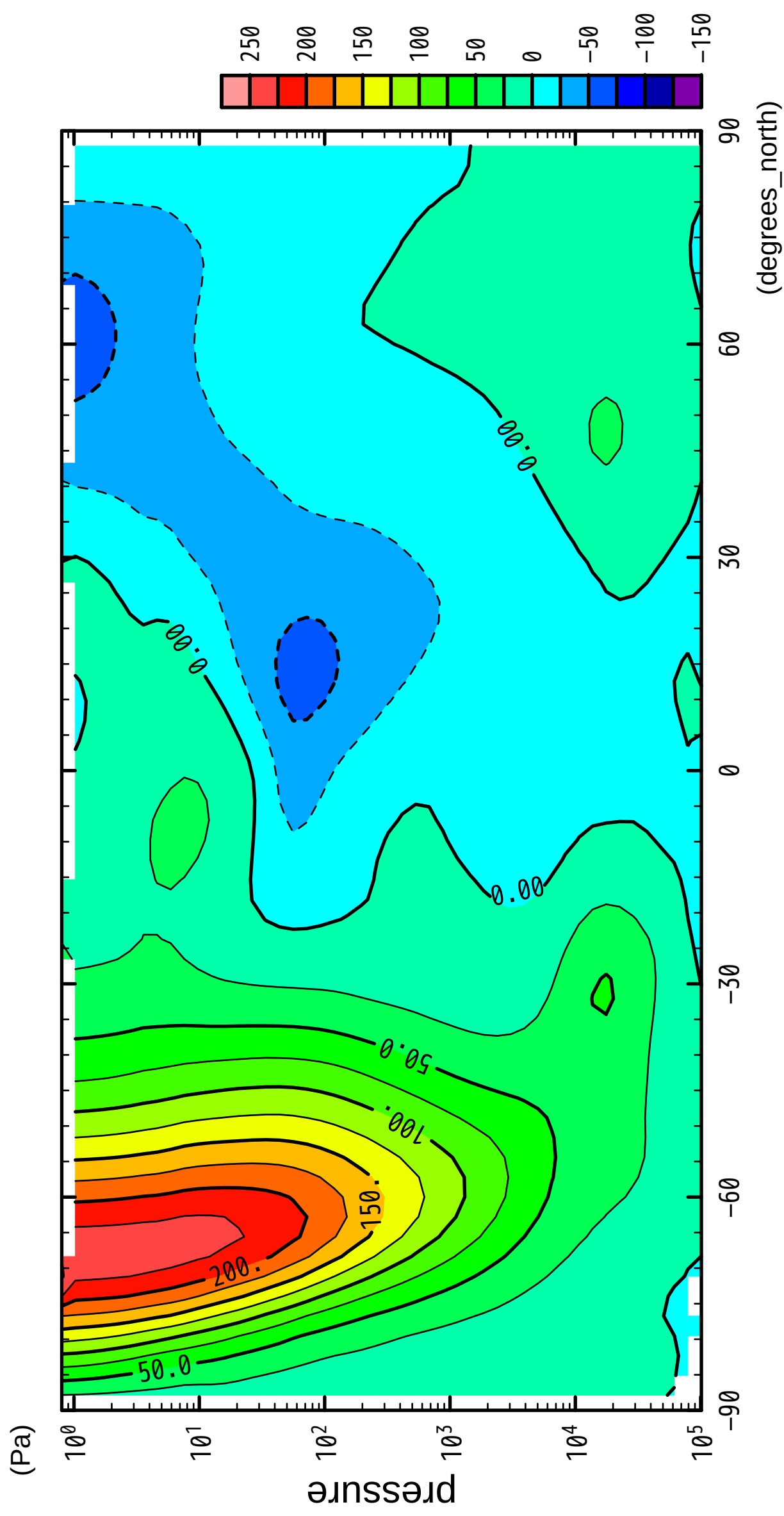


latitude

CONTOUR INTERVAL = 2.500E+01

8/12

U

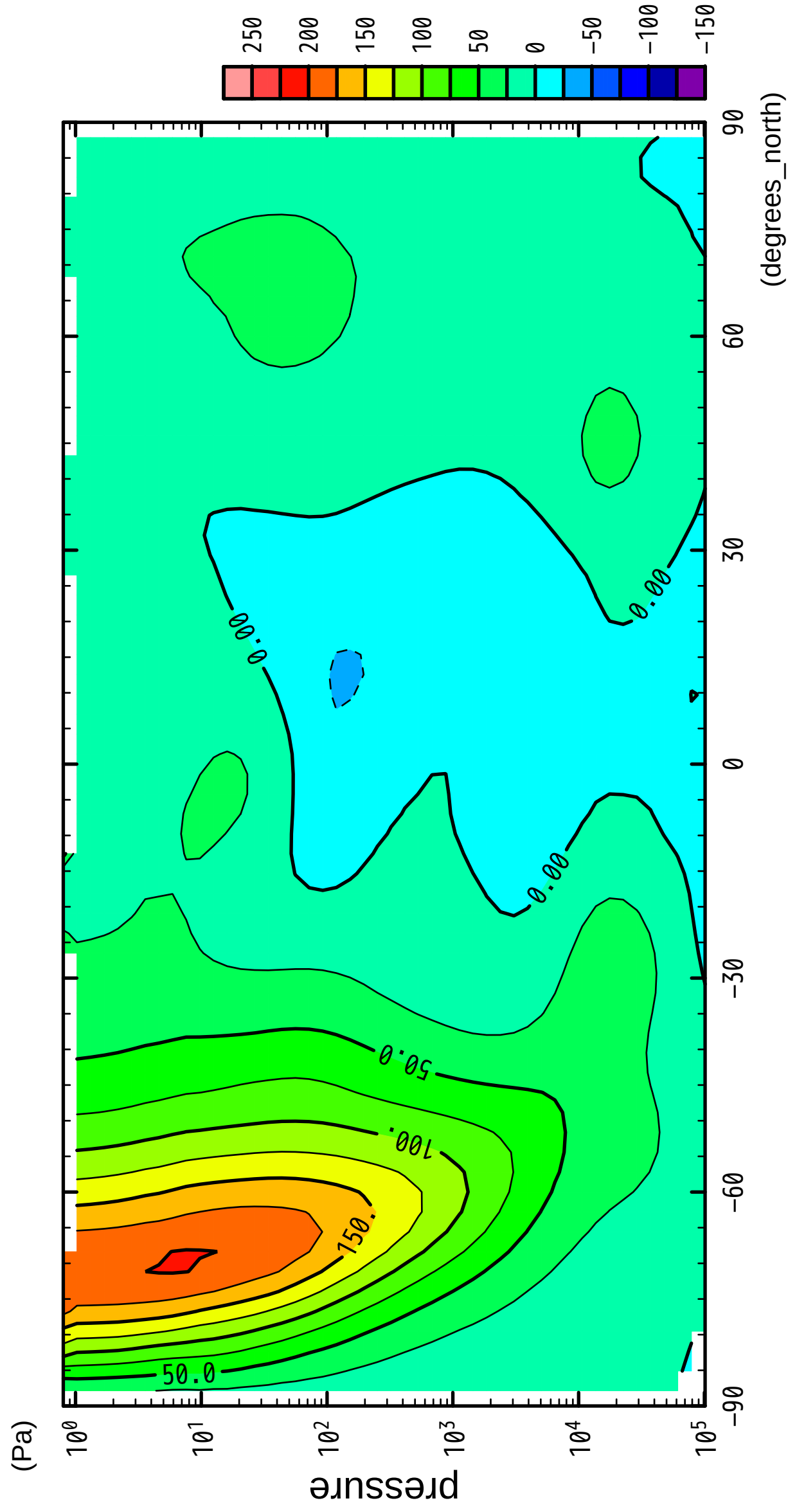


CONTOUR INTERVAL = 2.500E+01



9/12

U

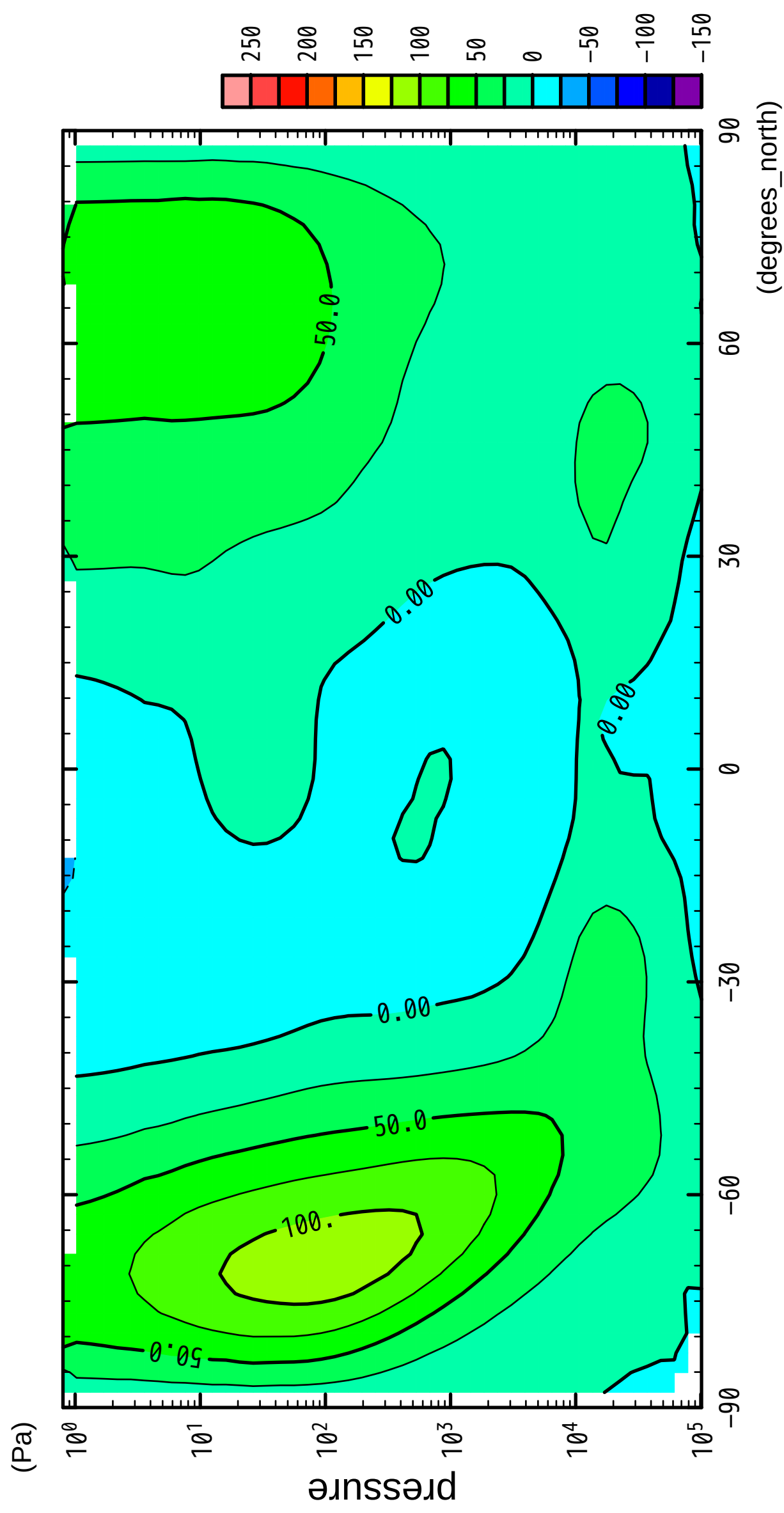


latitude

CONTOUR INTERVAL = 2.500E+01

10/12

U

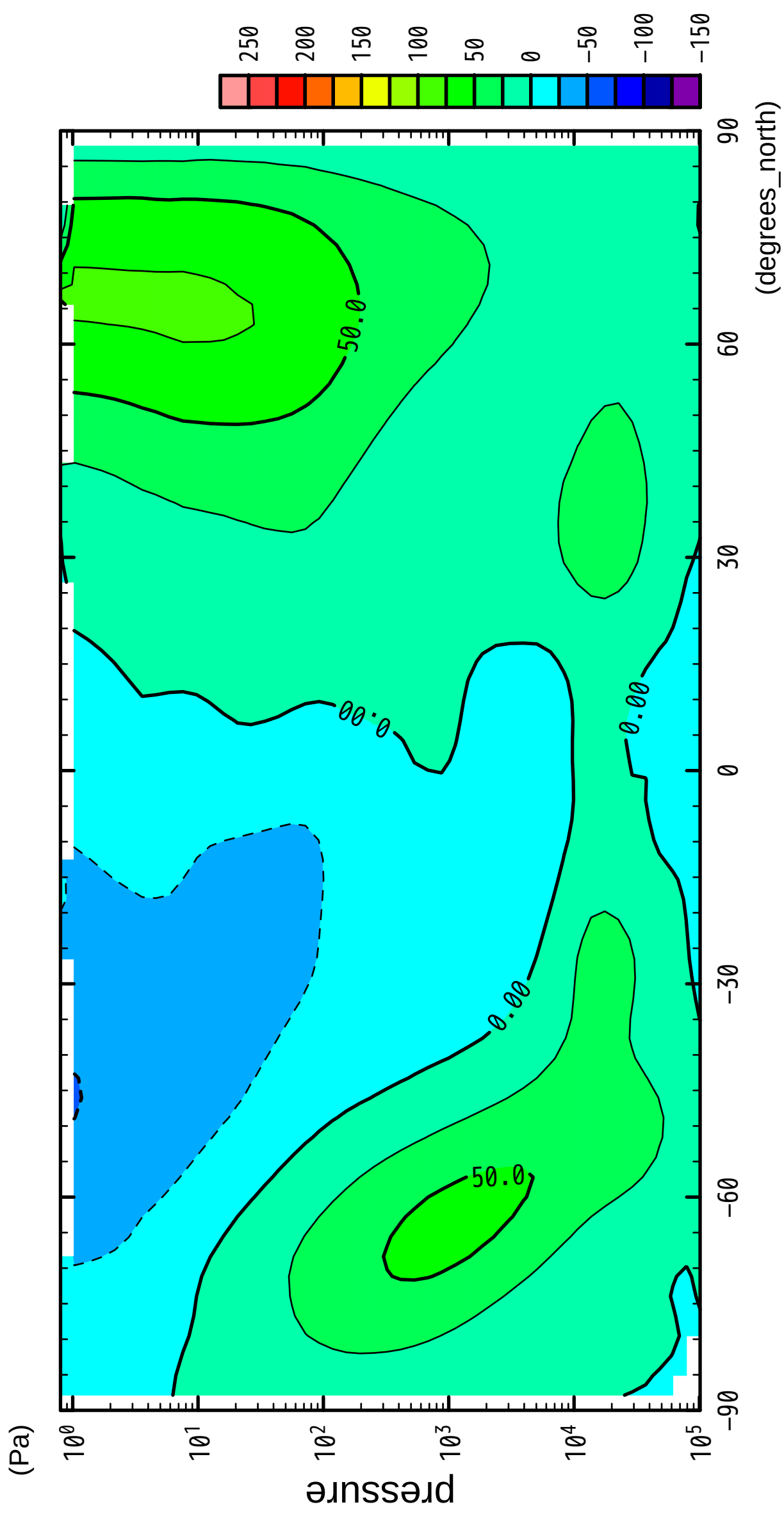


latitude

CONTOUR INTERVAL = 2.500E+01

11/12

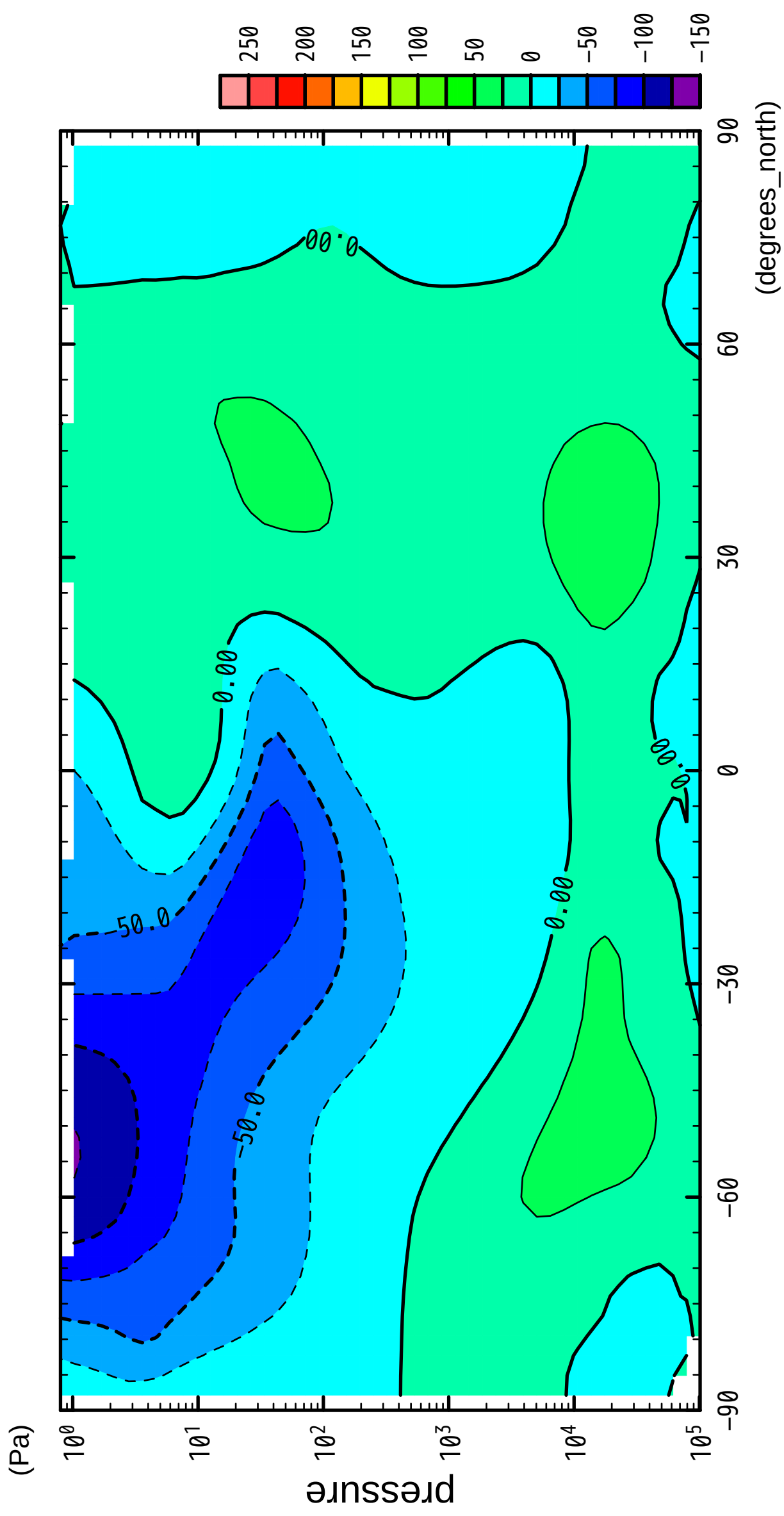
U



CONTOUR INTERVAL = 2.500E+01

12/12

U



latitude

CONTOUR INTERVAL = 2.500E+01