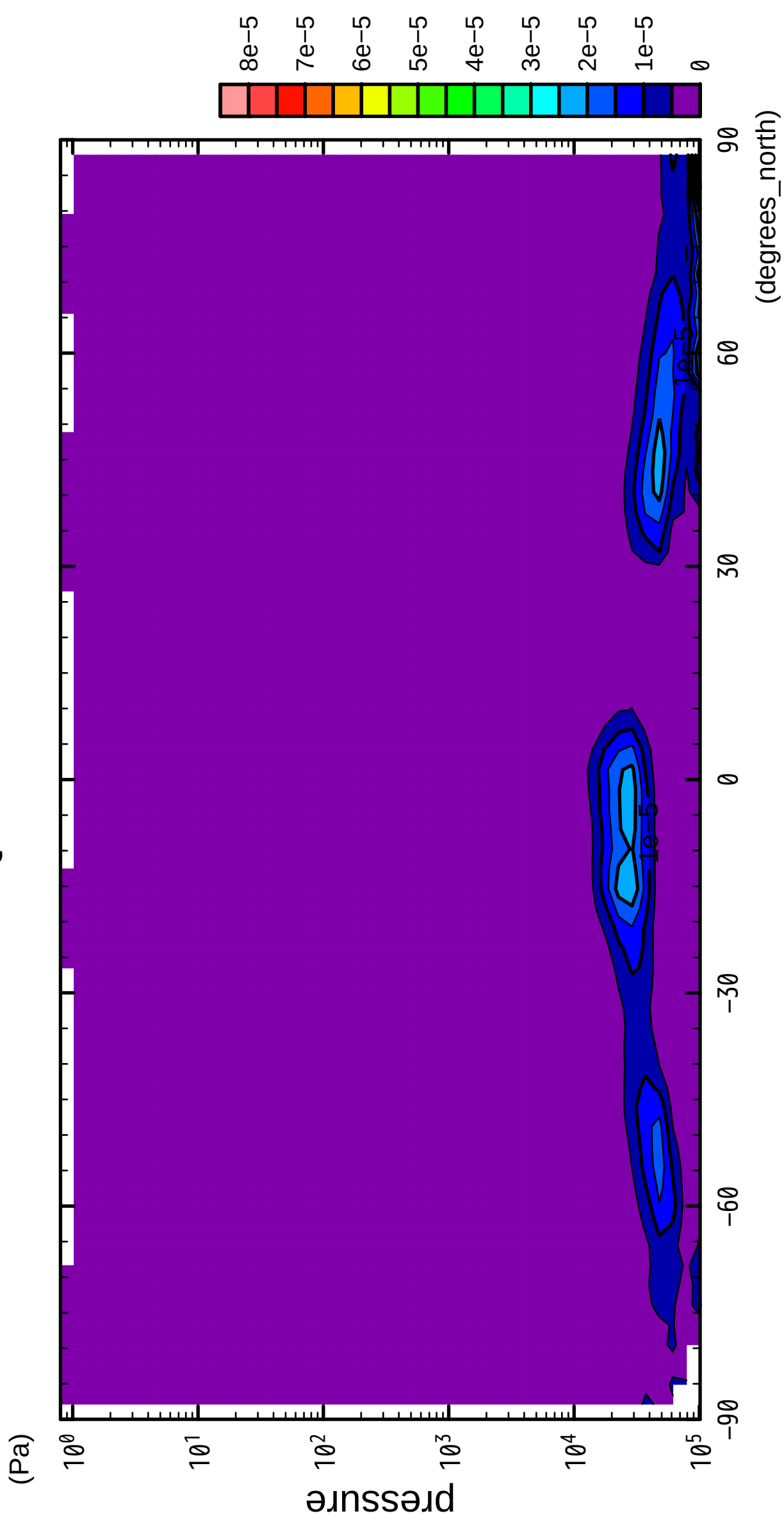


1/12

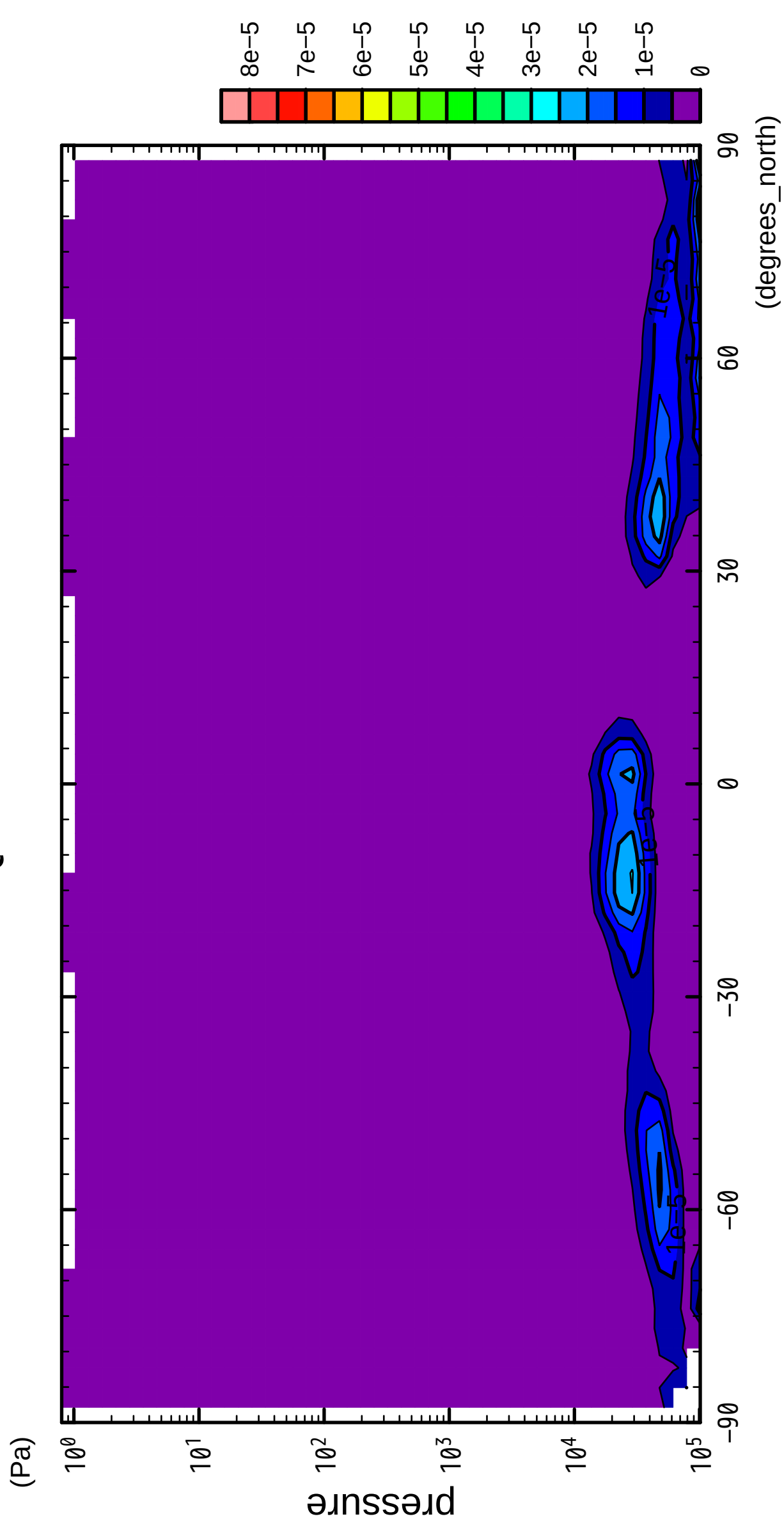
QH2OSol



CONTOUR INTERVAL = 5.000E-06

2/12

QH2OSol

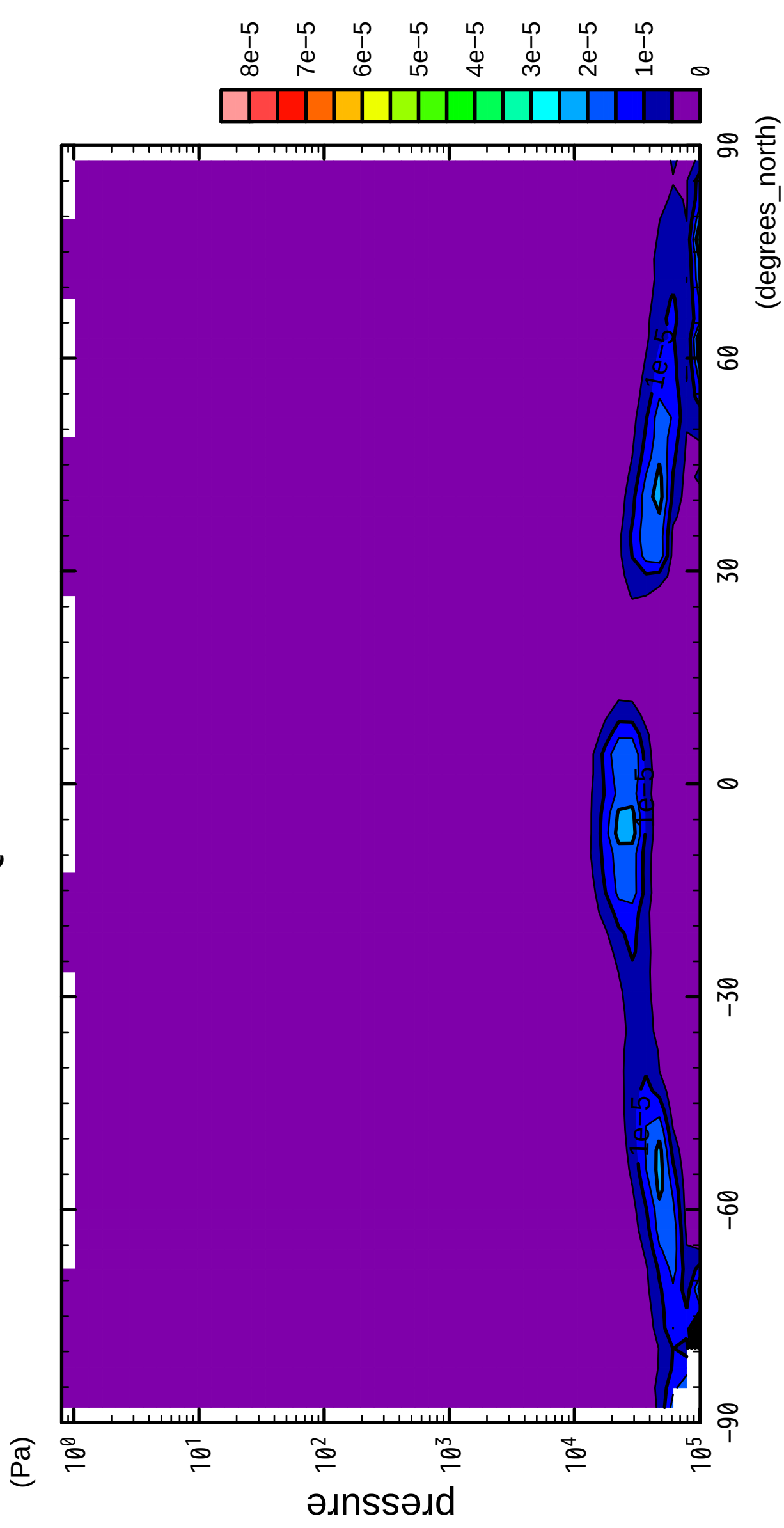


latitude

CONTOUR INTERVAL = 5.000E-06

3/12

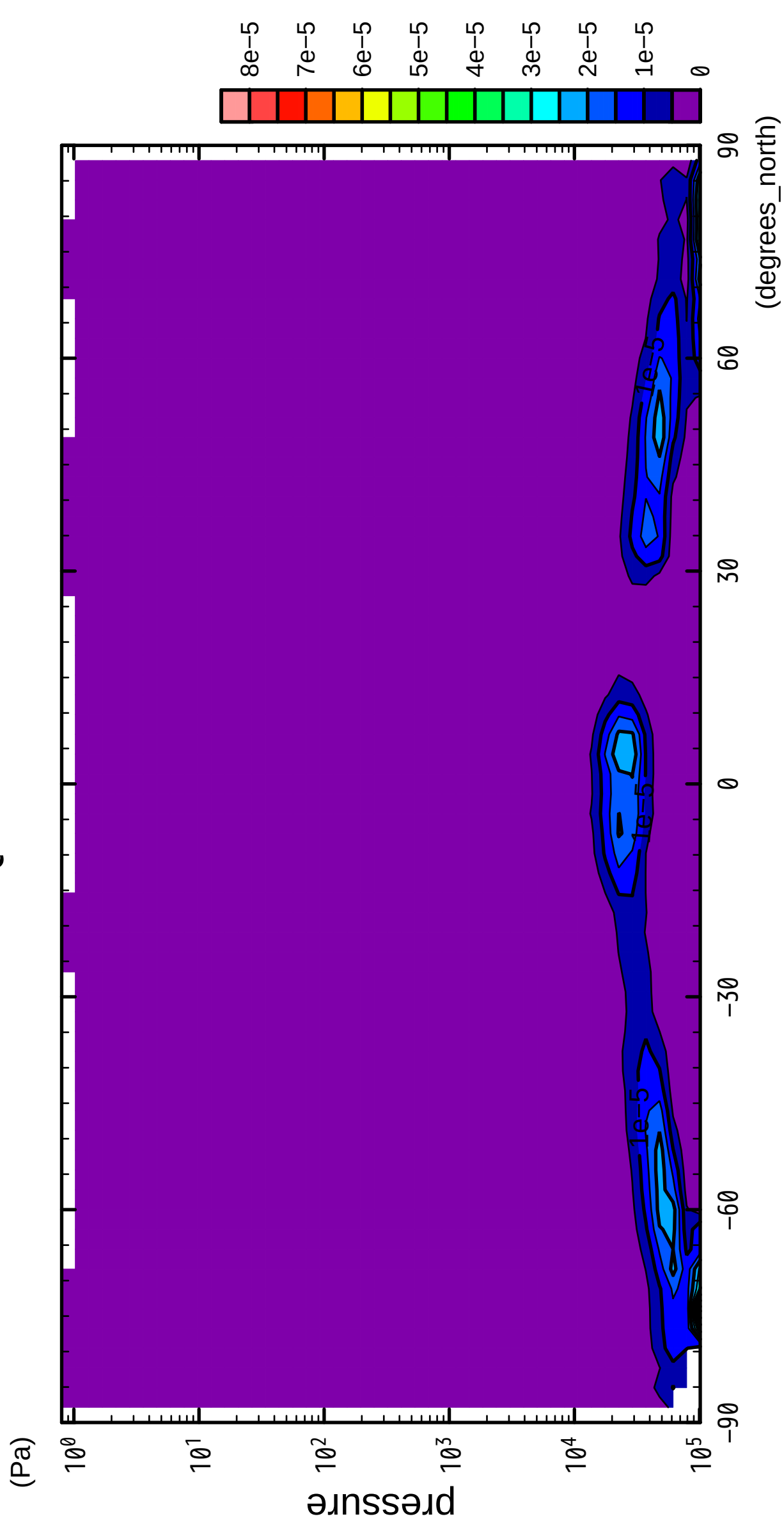
QH2OSol



CONTOUR INTERVAL = 5.000E-06

4/12

QH2OSol

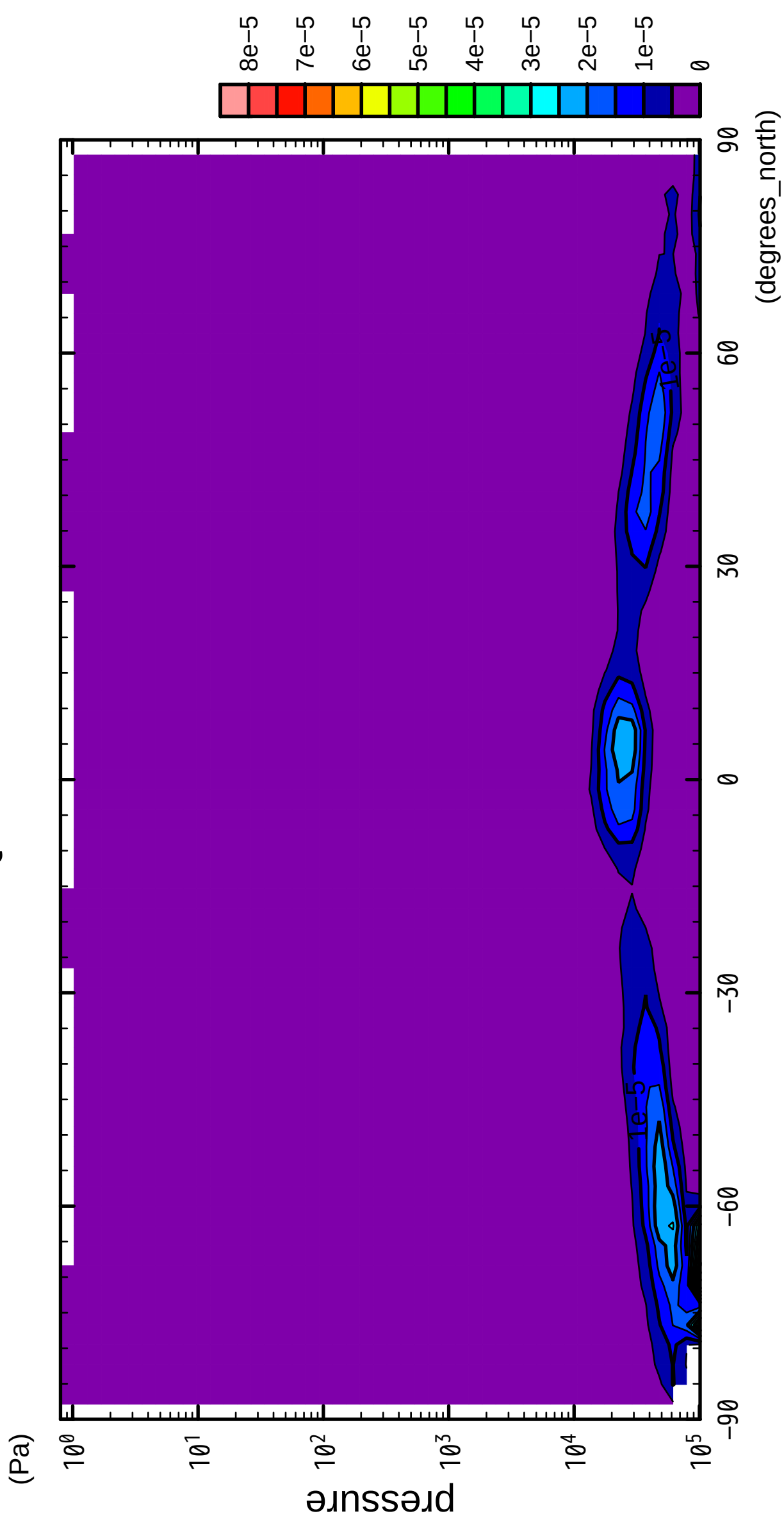


latitude

CONTOUR INTERVAL = 5.000E-06

5/12

QH2OSol

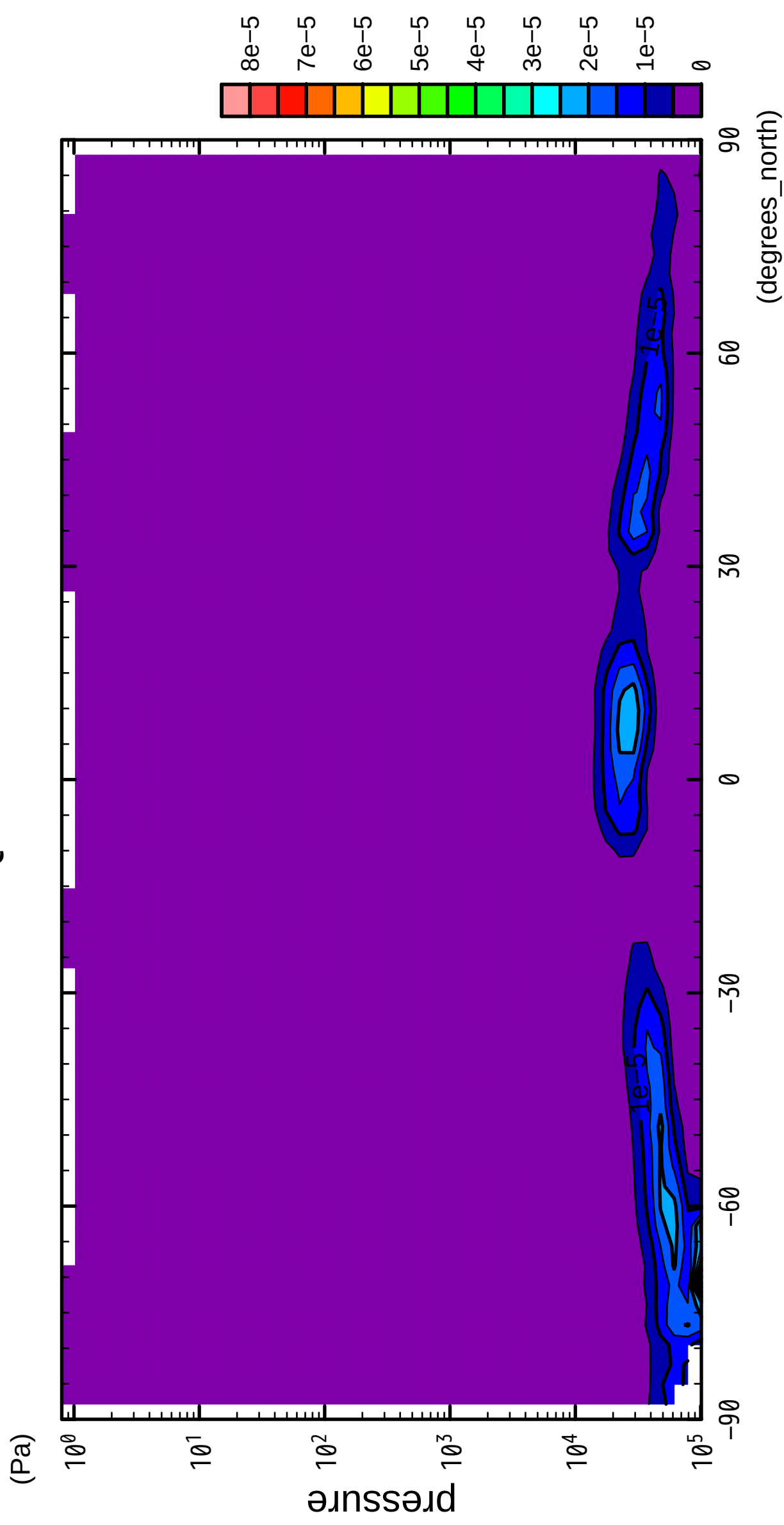


latitude

CONTOUR INTERVAL = 5.0000×10^{-6}

6/12

QH2OSol

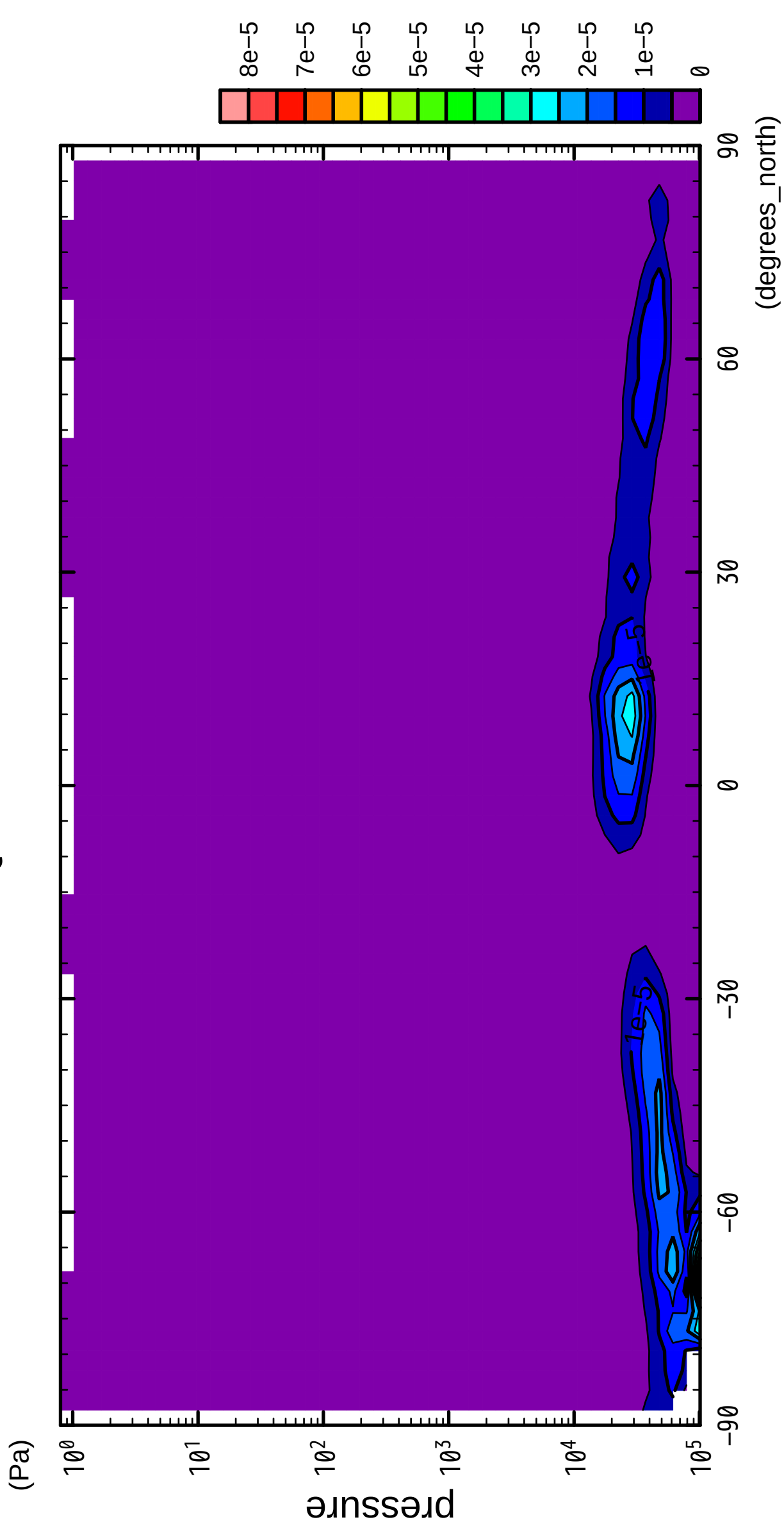


latitude

CONTOUR INTERVAL = 5.000E-06

7/12

QH2OSol

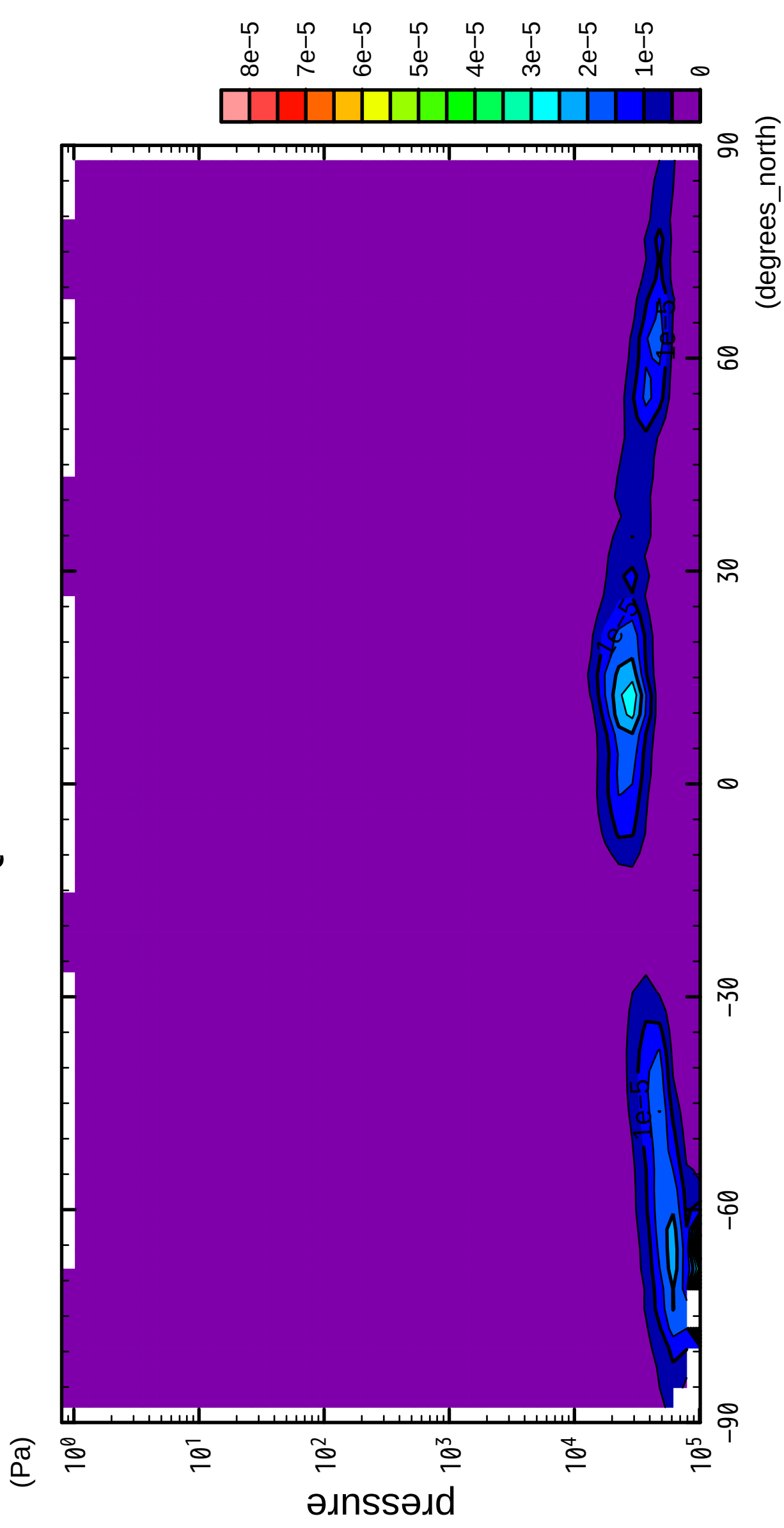


latitude

CONTOUR INTERVAL = 5.000×10^{-6}

8/12

QH2OSol

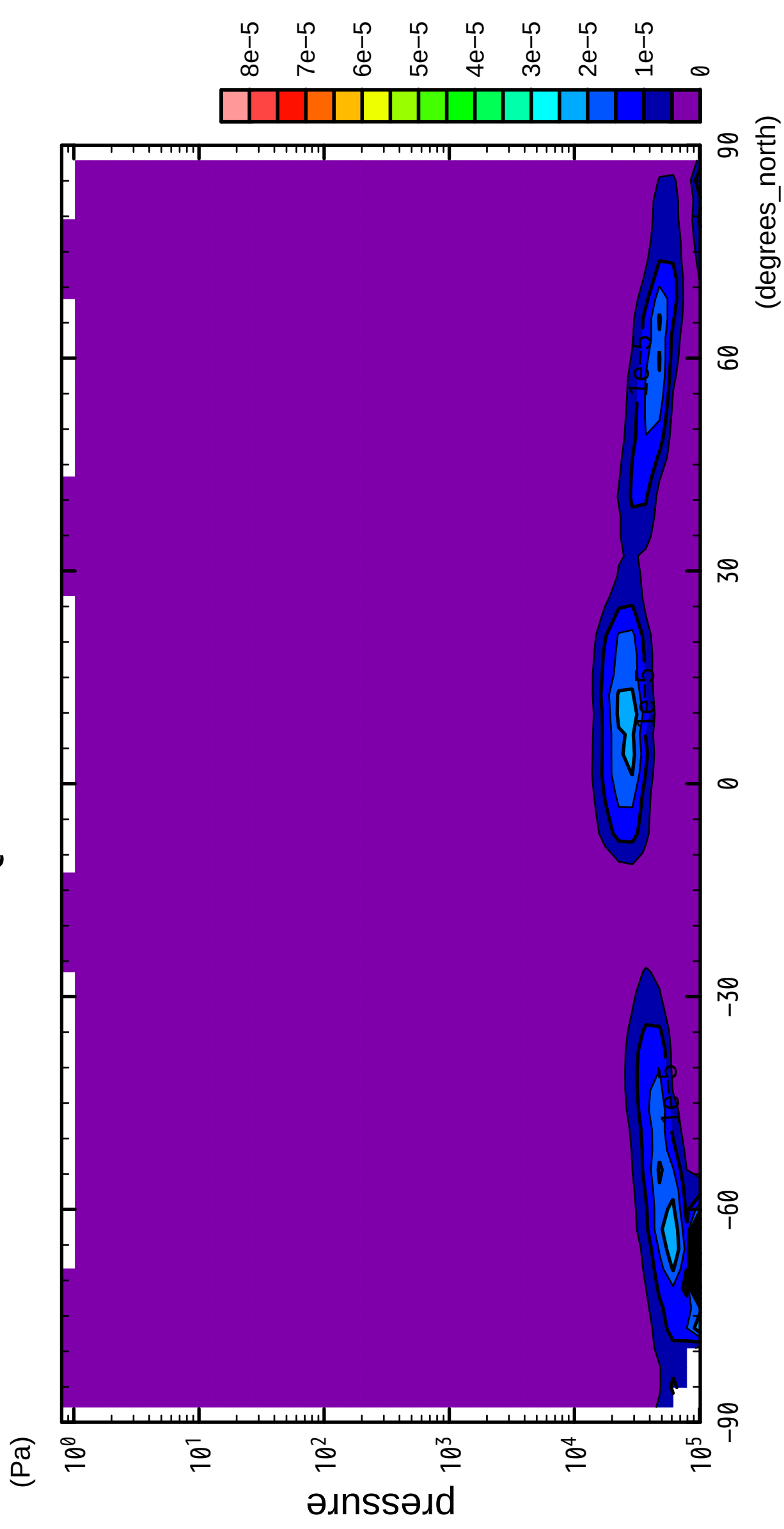


latitude

CONTOUR INTERVAL = 5.000E-06

9/12

QH2OSol

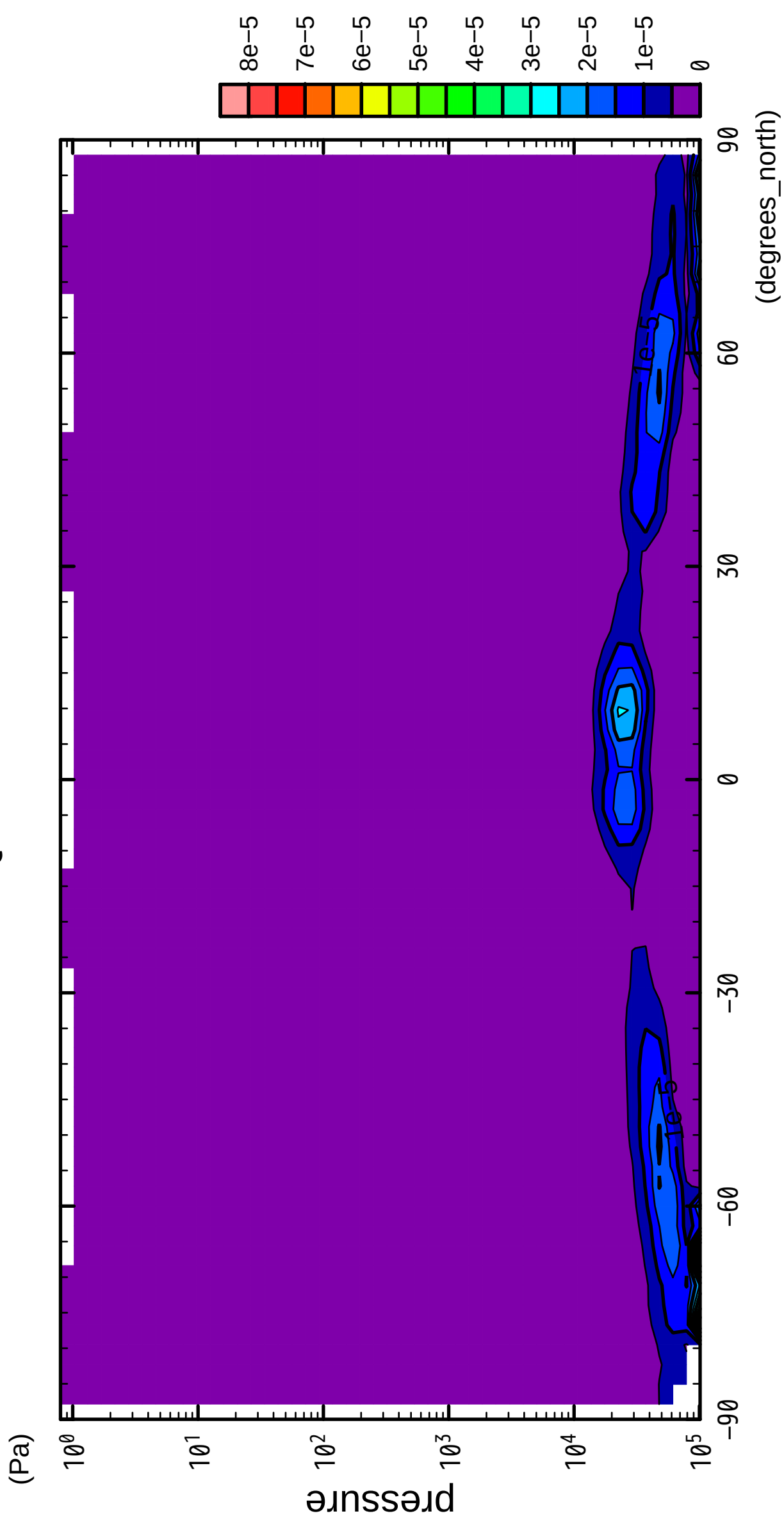


latitude

CONTOUR INTERVAL = 5.000×10^{-6}

10/12

QH2OSol

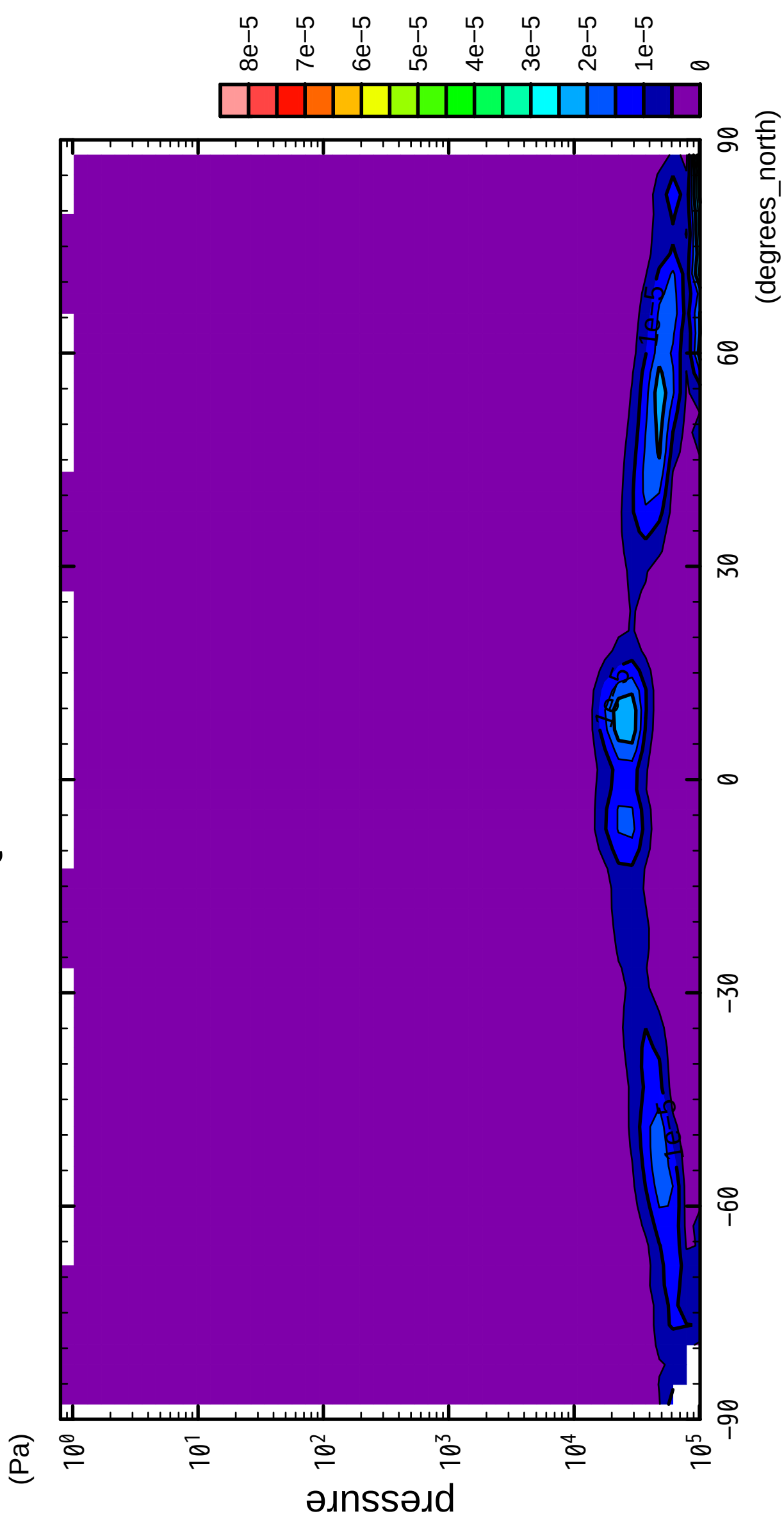


latitude

CONTOUR INTERVAL = 5.000E-06

11/12

QH2OSol

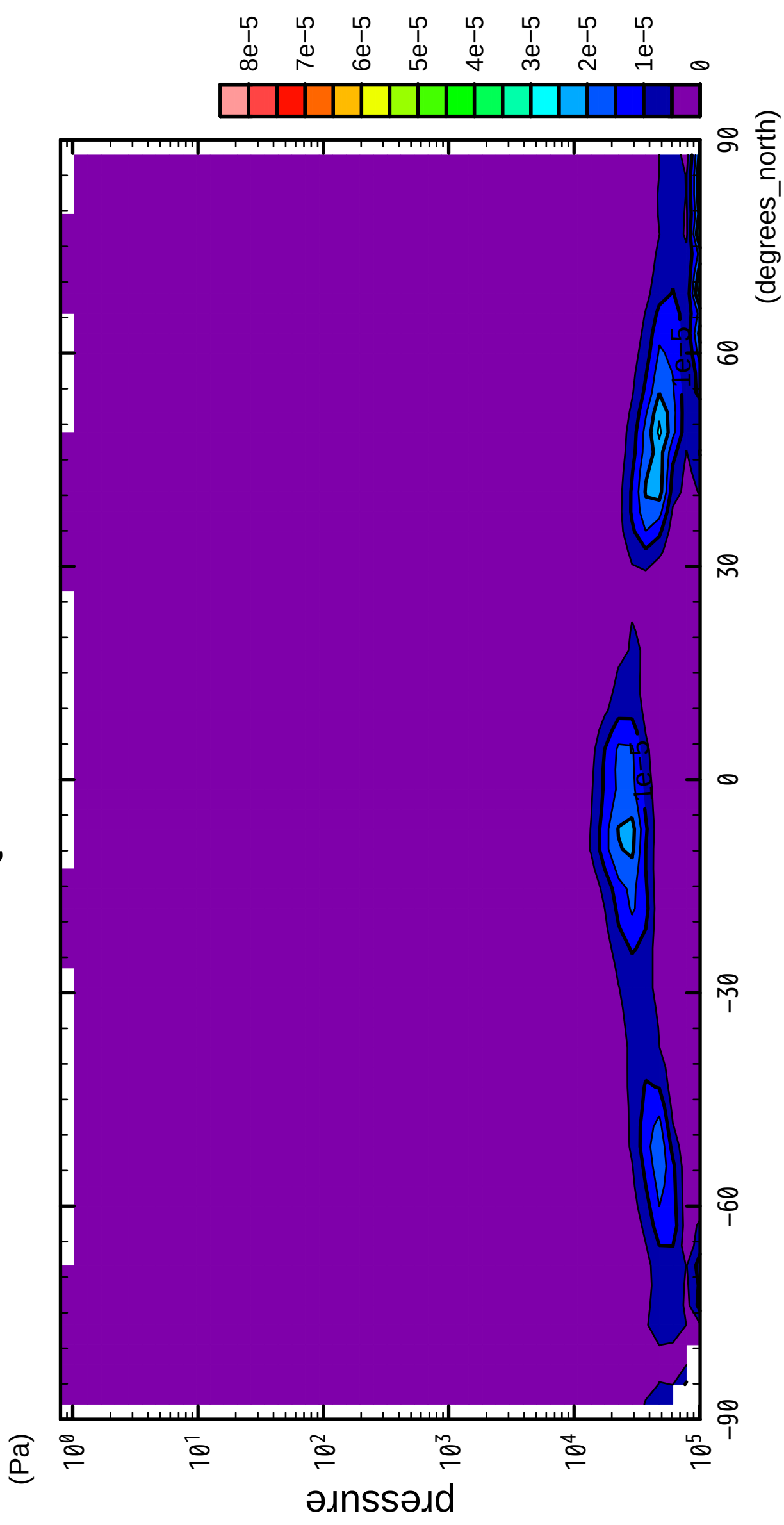


latitude

CONTOUR INTERVAL = 5.000×10^{-6}

12/12

QH2OSol



latitude

CONTOUR INTERVAL = 5.000×10^{-6}