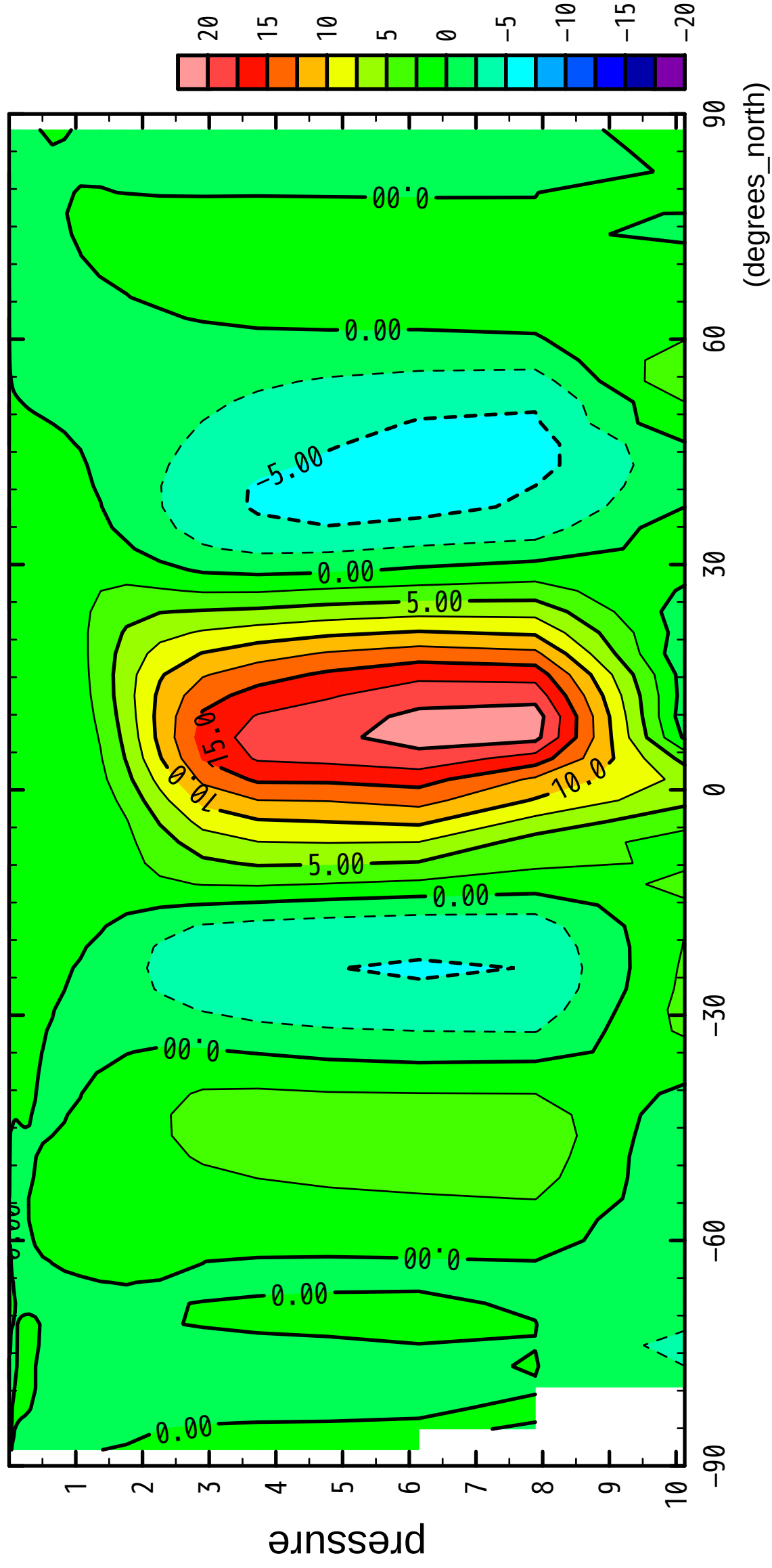


1/12

MSF

($\times 10^4$ Pa)

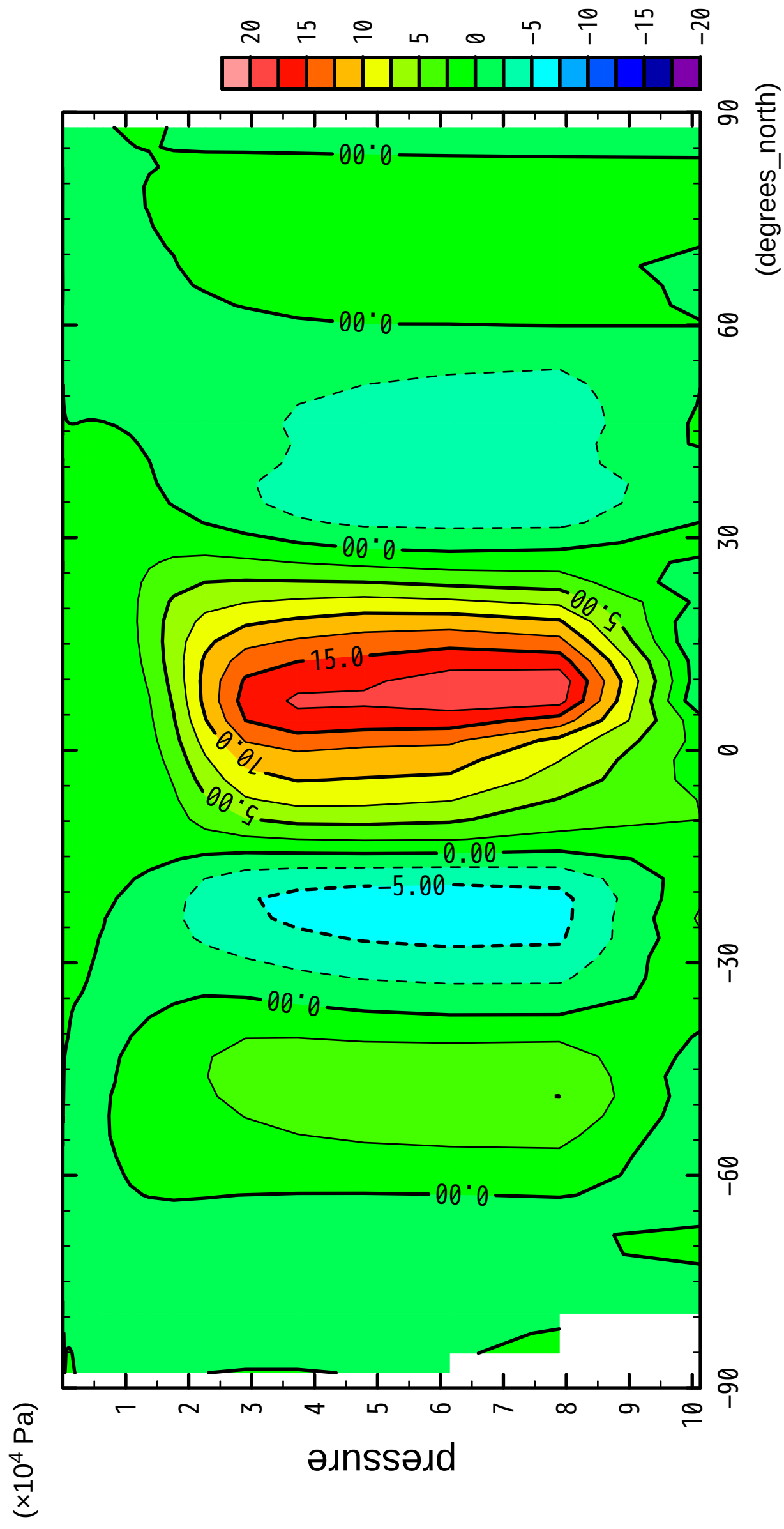


latitude

CONTOUR INTERVAL = 2.500E+00

2/12

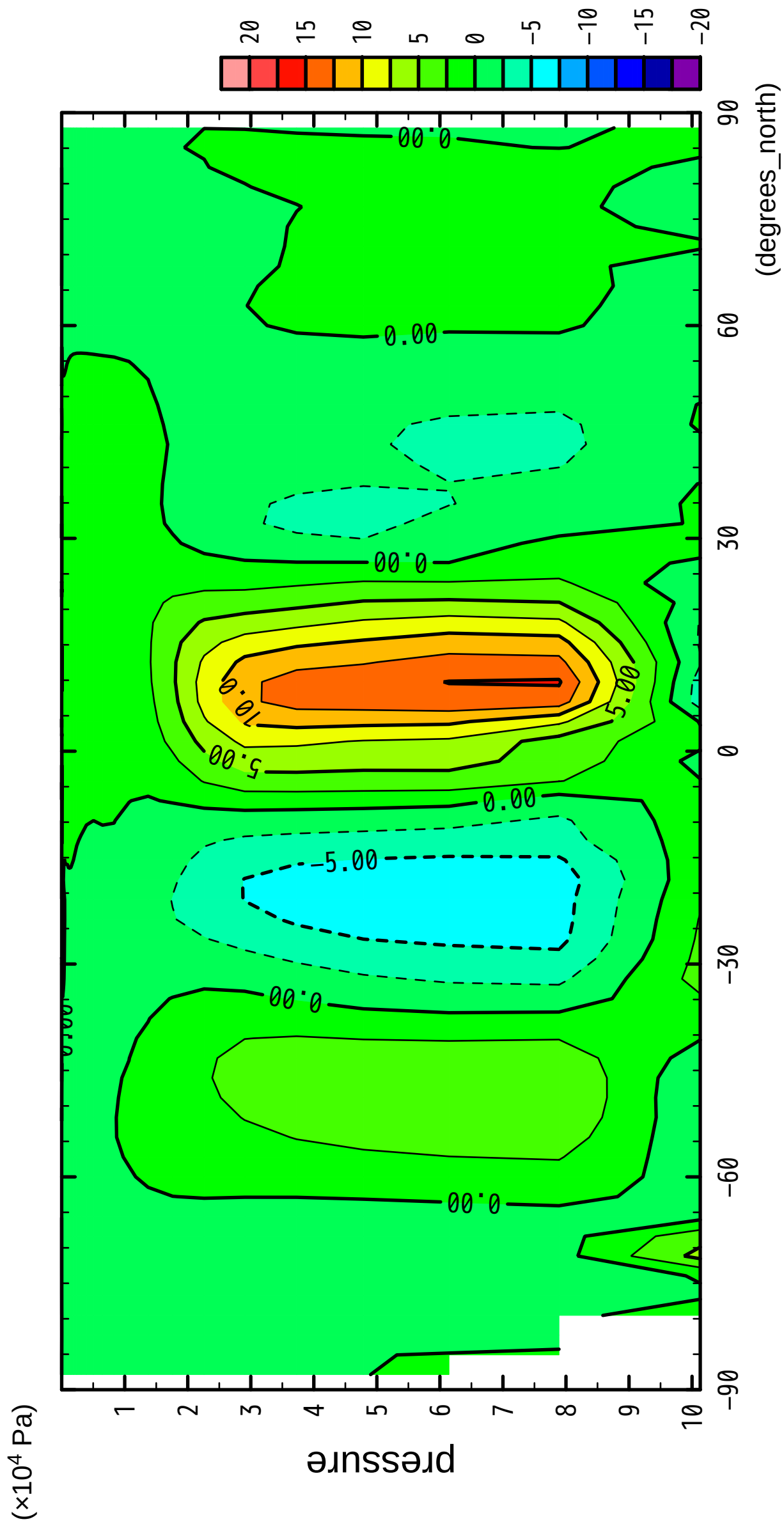
MSF



CONTOUR INTERVAL = 2.500E+00

3/12

MSF



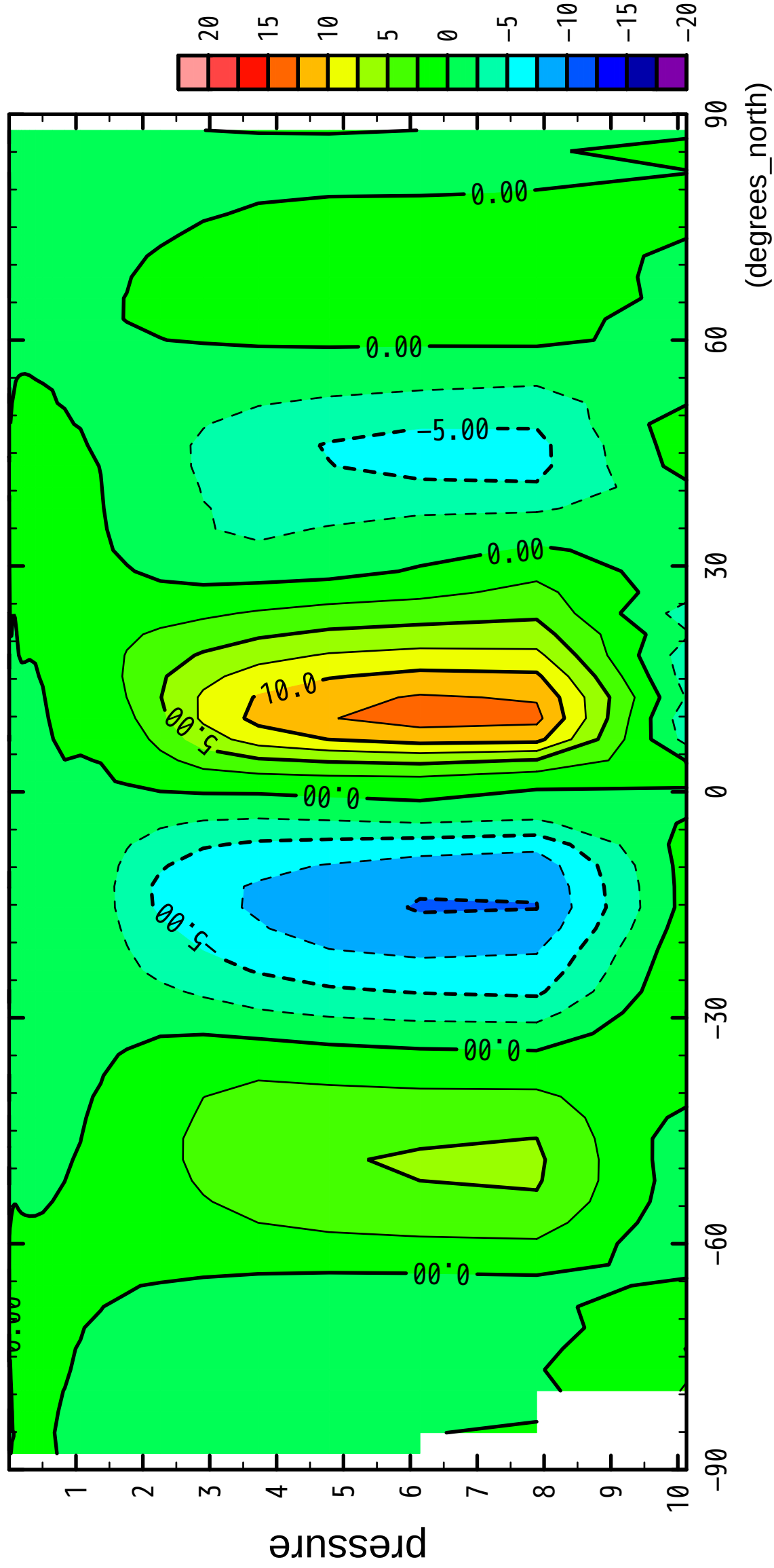
latitude

CONTOUR INTERVAL = 2.500E+00

4/12

MSF

($\times 10^4$ Pa)



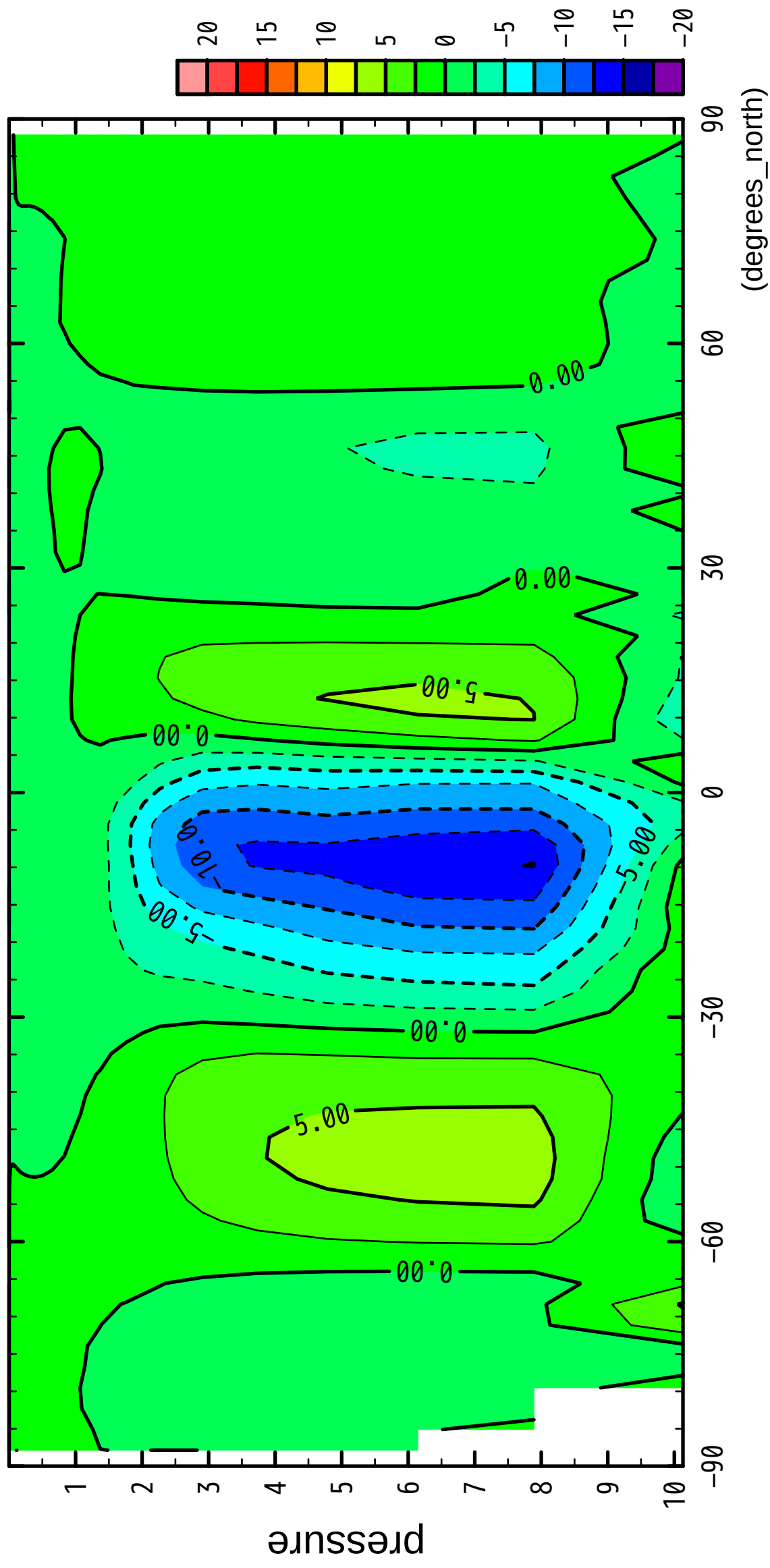
latitude

CONTOUR INTERVAL = 2.500E+00

5/12

MSF

($\times 10^4$ Pa)

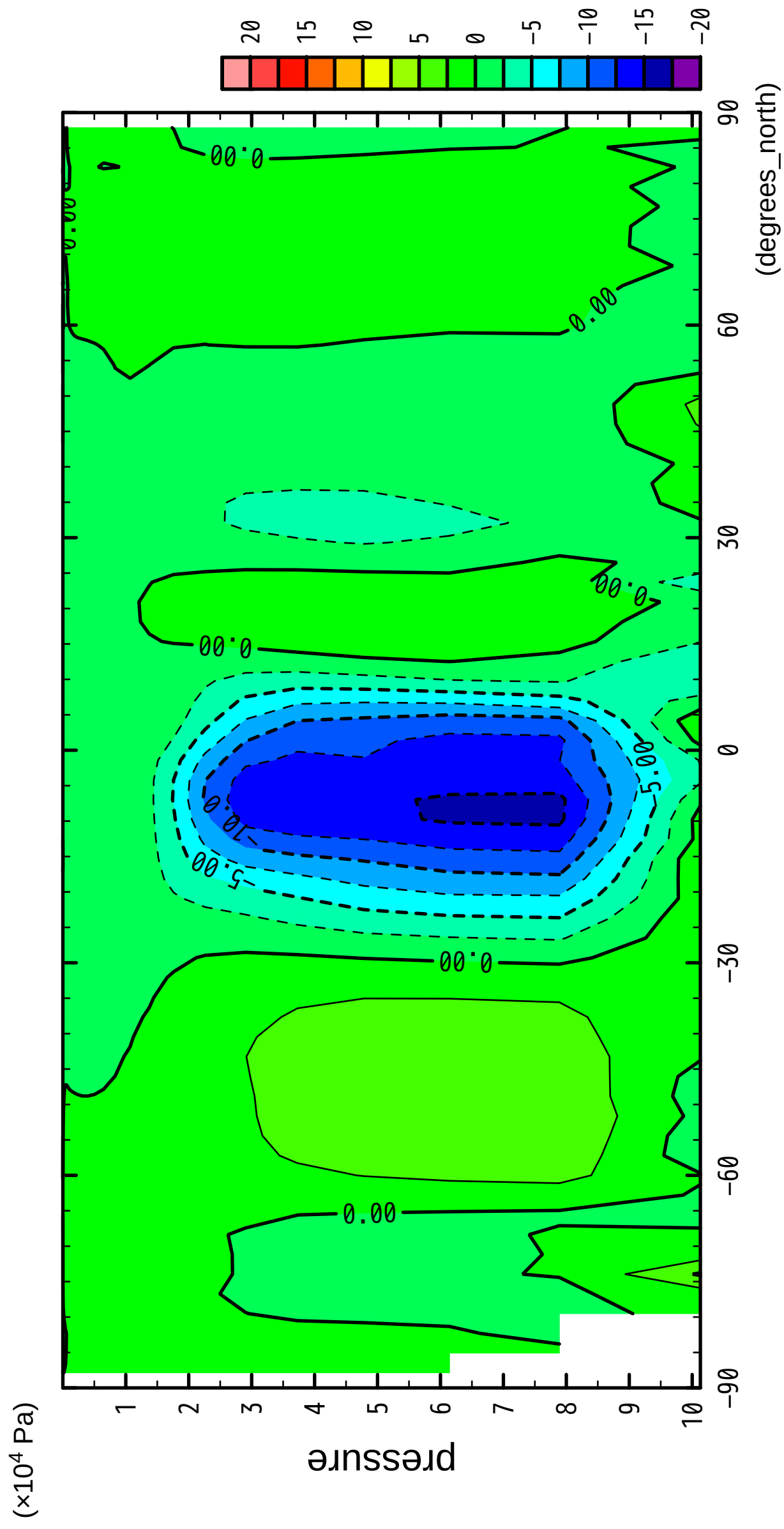


latitude

CONTOUR INTERVAL = 2.500E+00

6/12

MSF

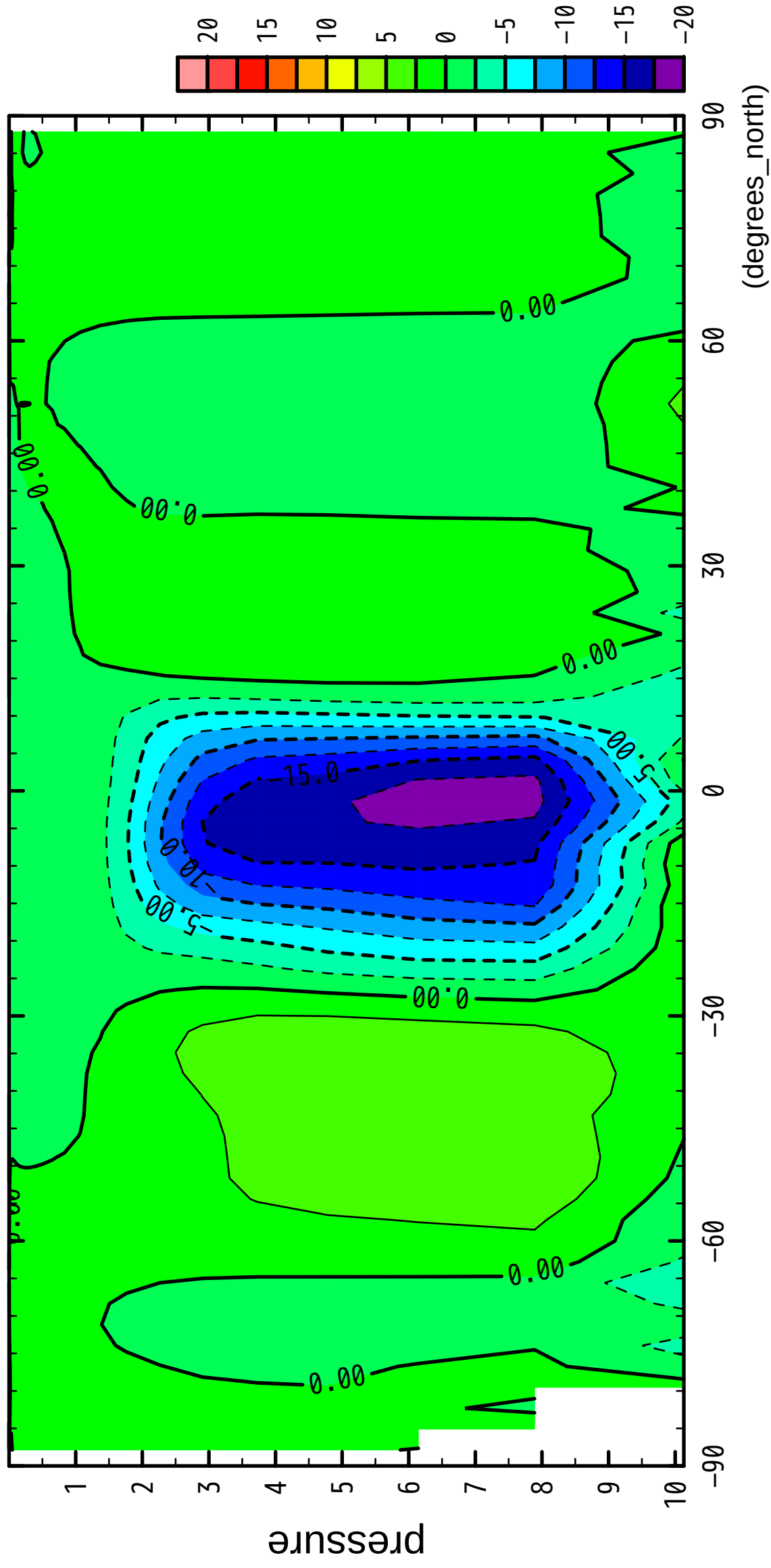


CONTOUR INTERVAL = 2.500E+00

7/12

MSF

($\times 10^4$ Pa)



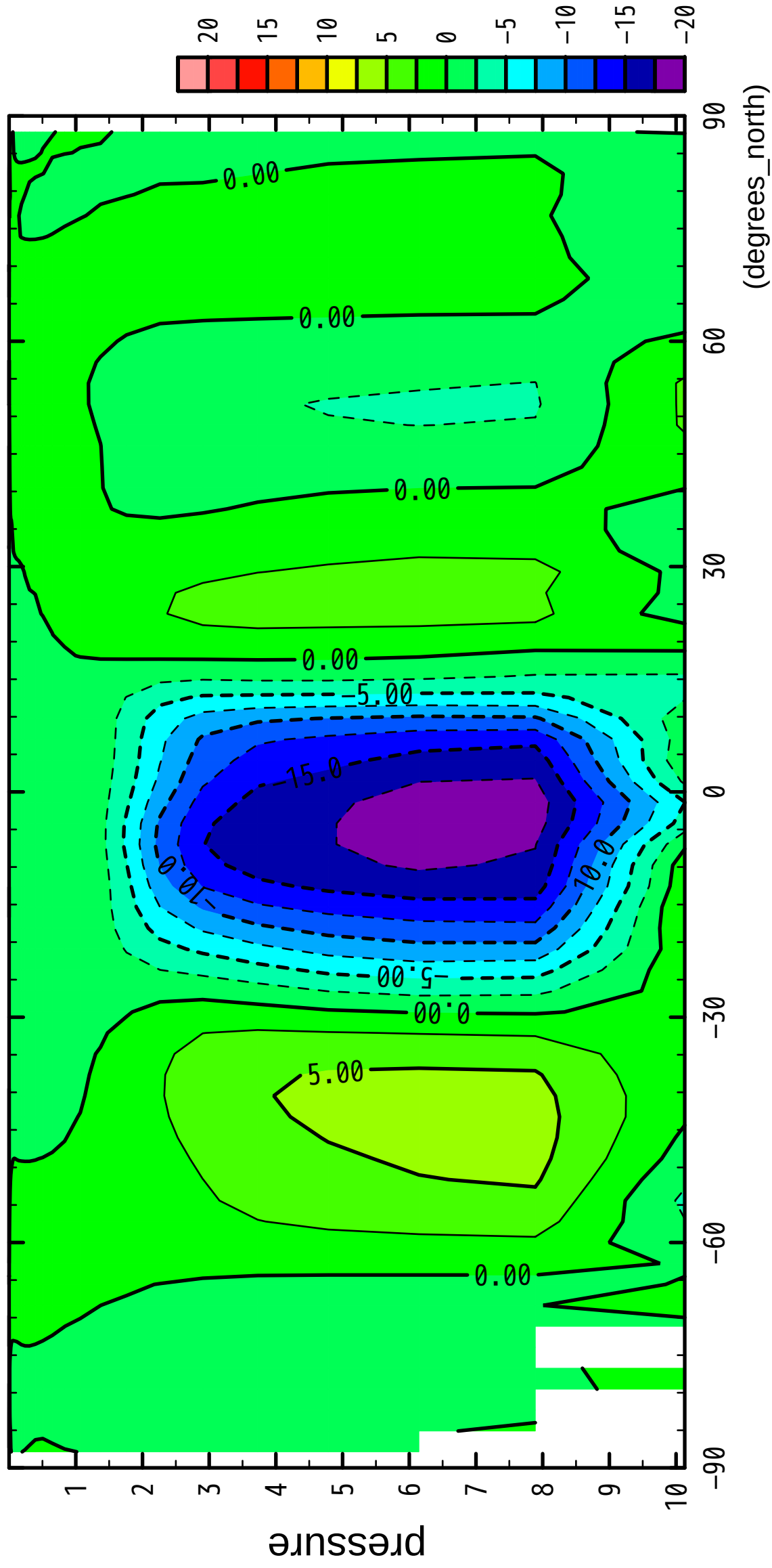
latitude

CONTOUR INTERVAL = 2.500E+00

8/12

MSF

($\times 10^4$ Pa)



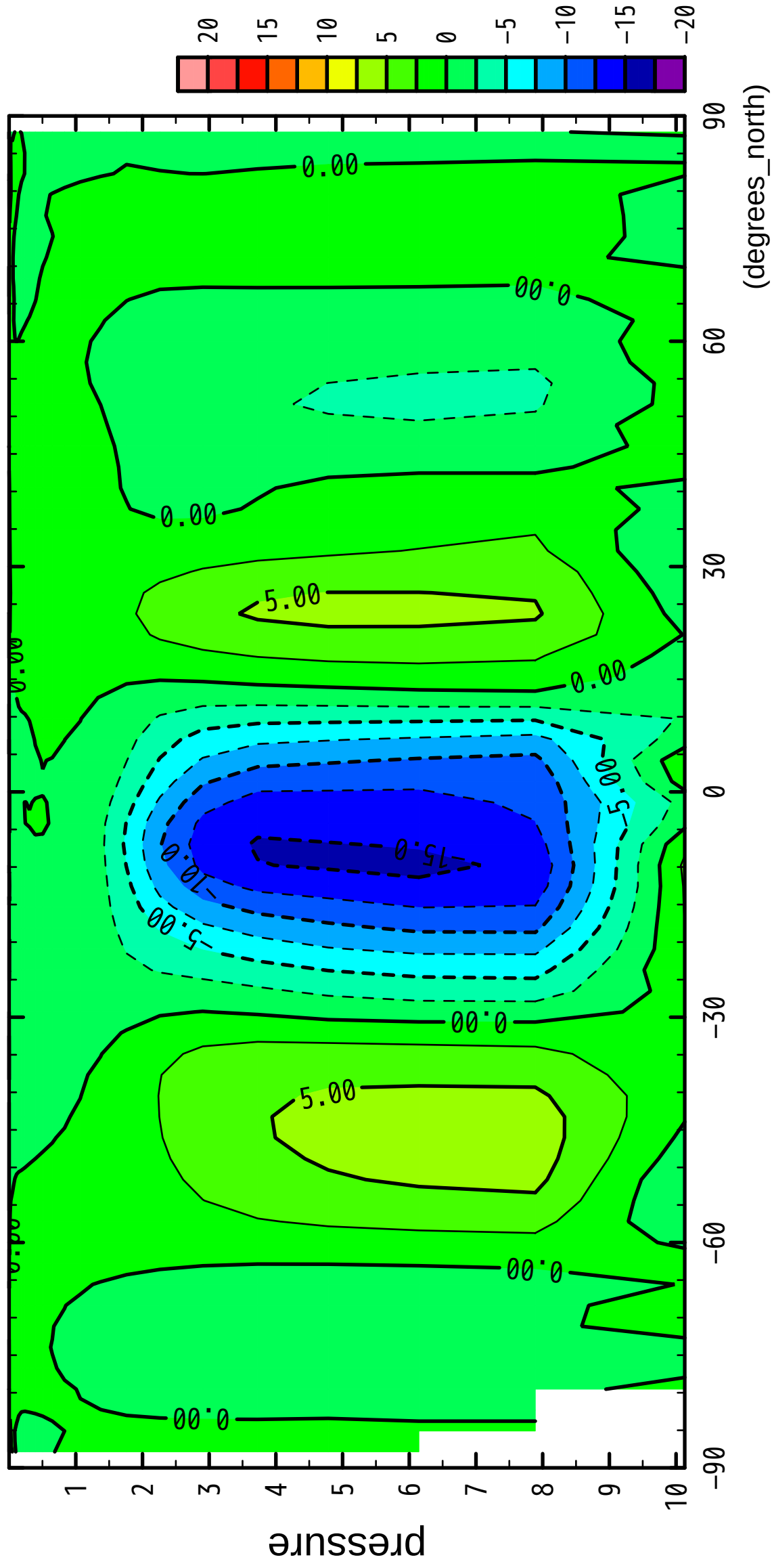
latitude

CONTOUR INTERVAL = 2.500E+00

9/12

MSF

($\times 10^4$ Pa)



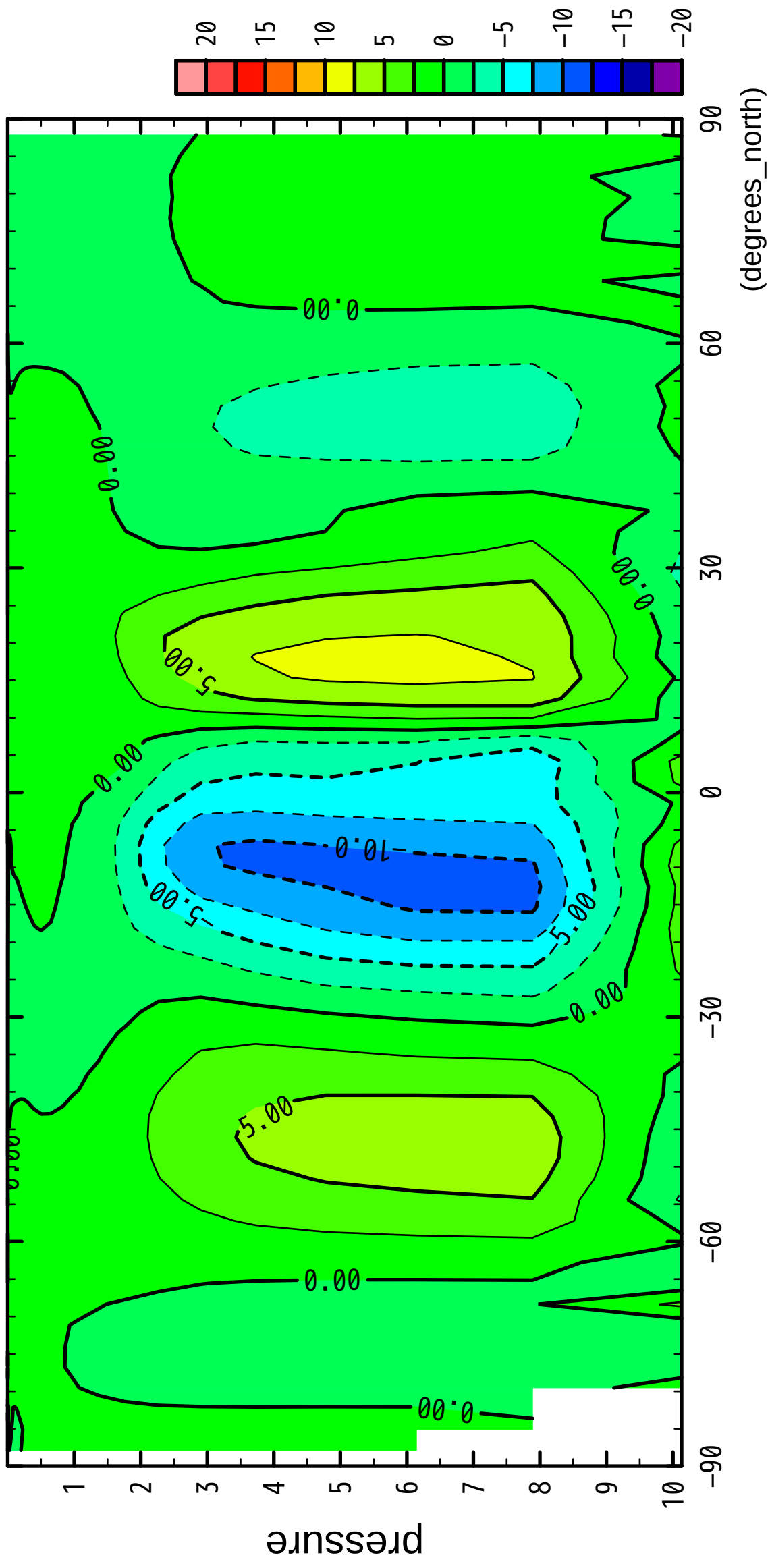
latitude

CONTOUR INTERVAL = 2.500E+00

10/12

MSF

($\times 10^4$ Pa)



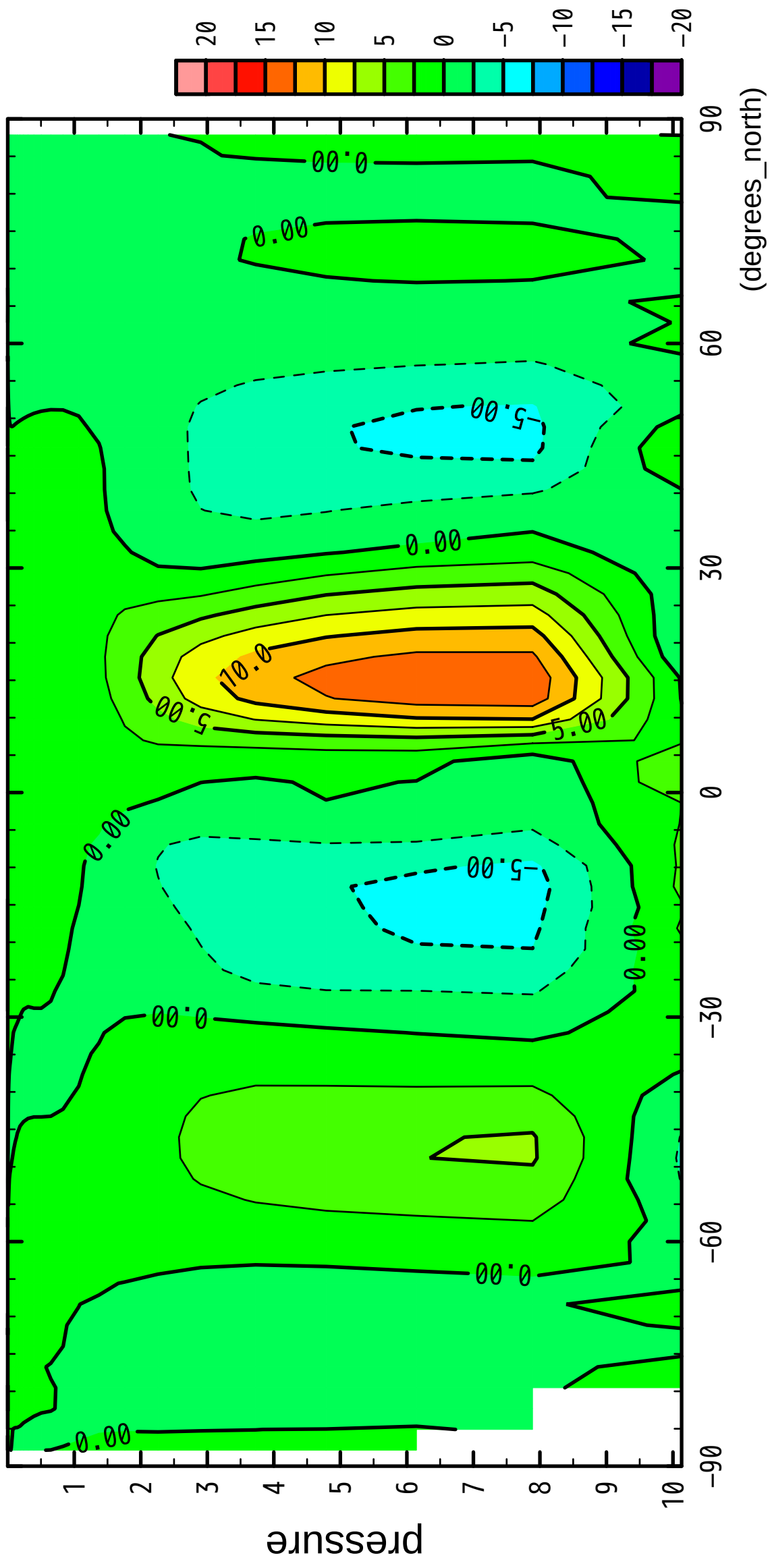
latitude

CONTOUR INTERVAL = 2.500E+00

11/12

MSF

($\times 10^4$ Pa)



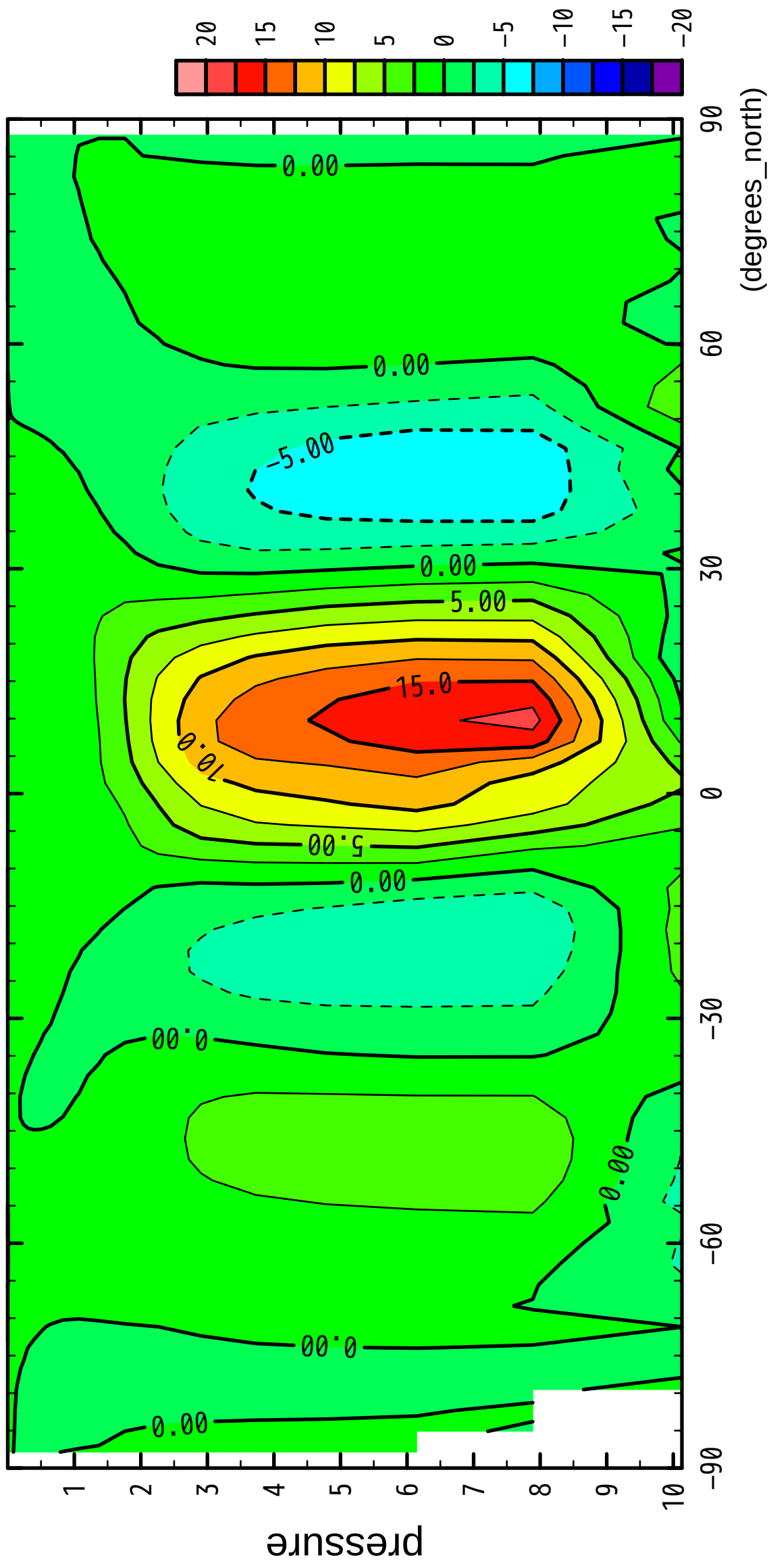
latitude

CONTOUR INTERVAL = 2.500E+00

12/12

MSF

($\times 10^4$ Pa)



latitude

CONTOUR INTERVAL = 2.500E+00