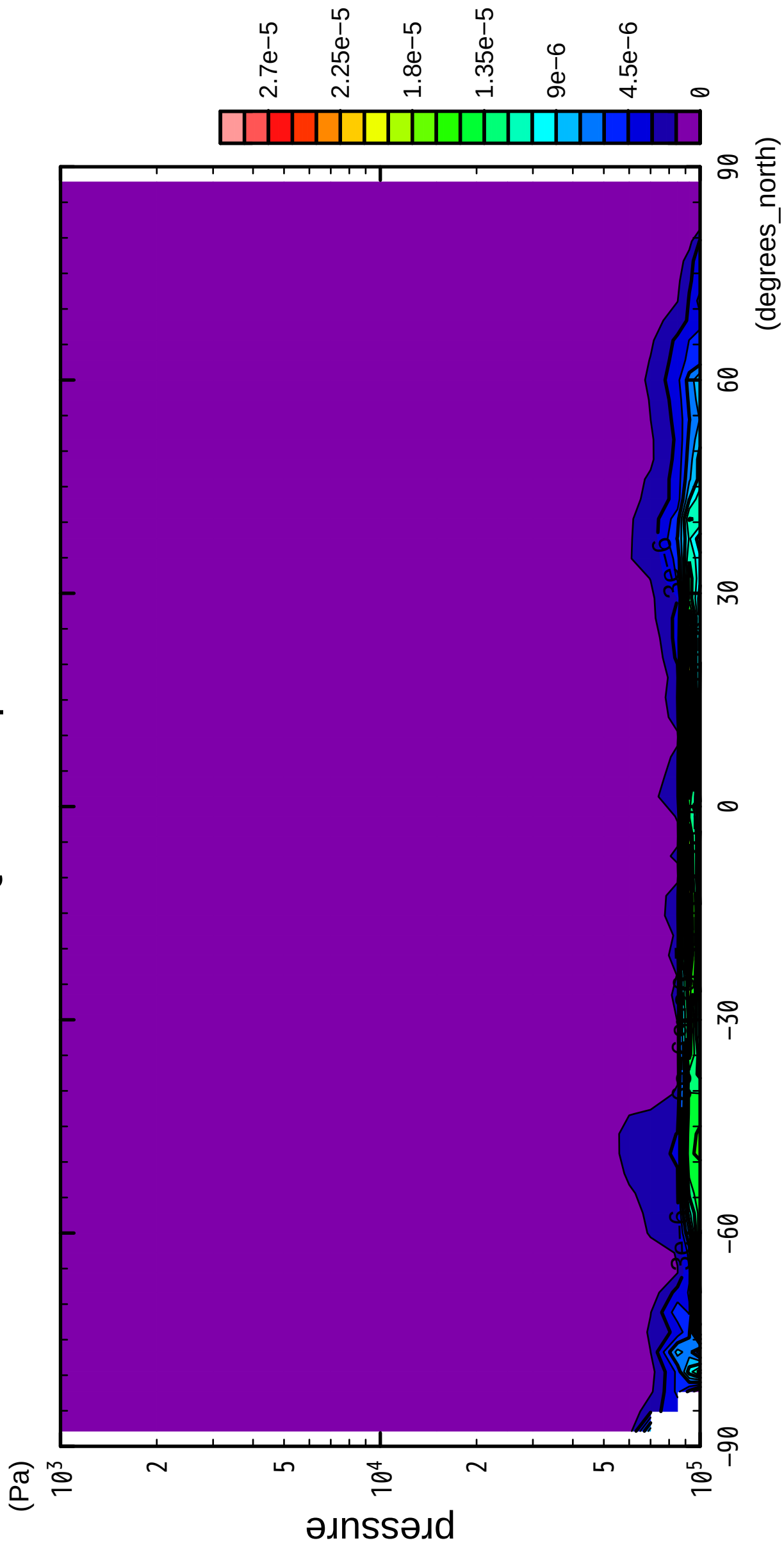


1/12

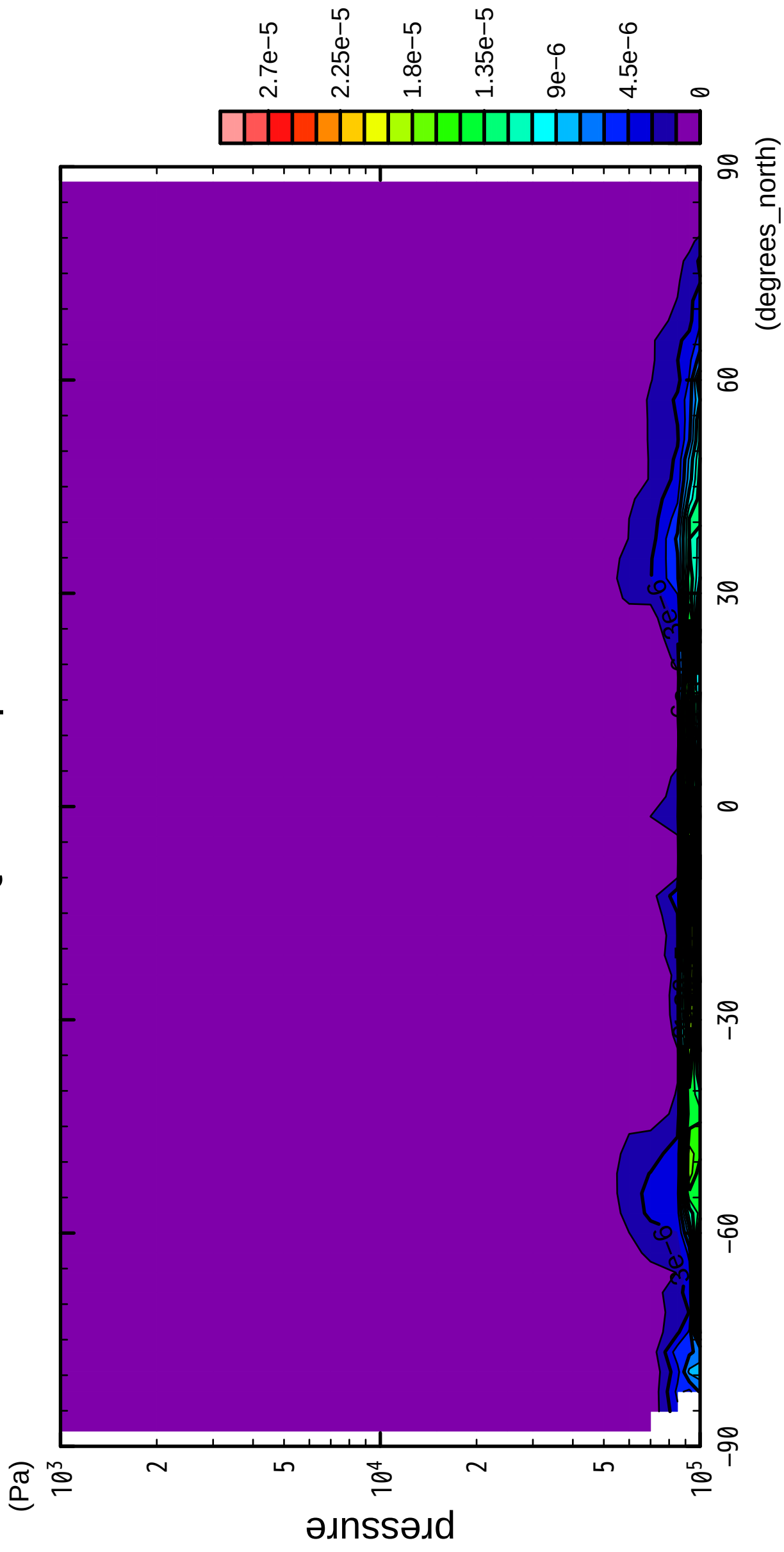
QH2OLiq



CONTOUR INTERVAL = 1.500E-06

2/12

QH2OLiq

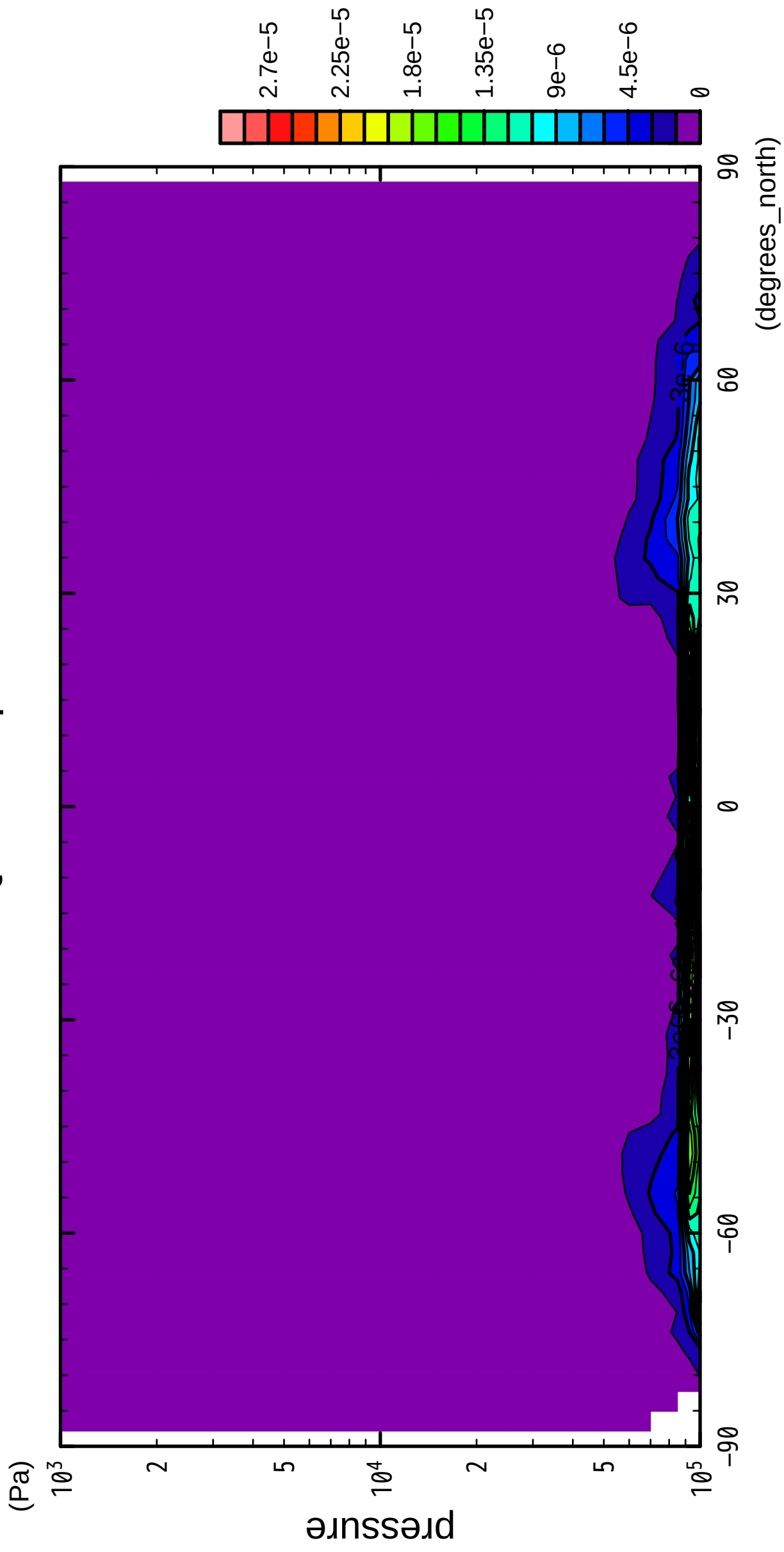


latitude

CONTOUR INTERVAL = 1.500×10^{-6}

3/12

QH2OLiq

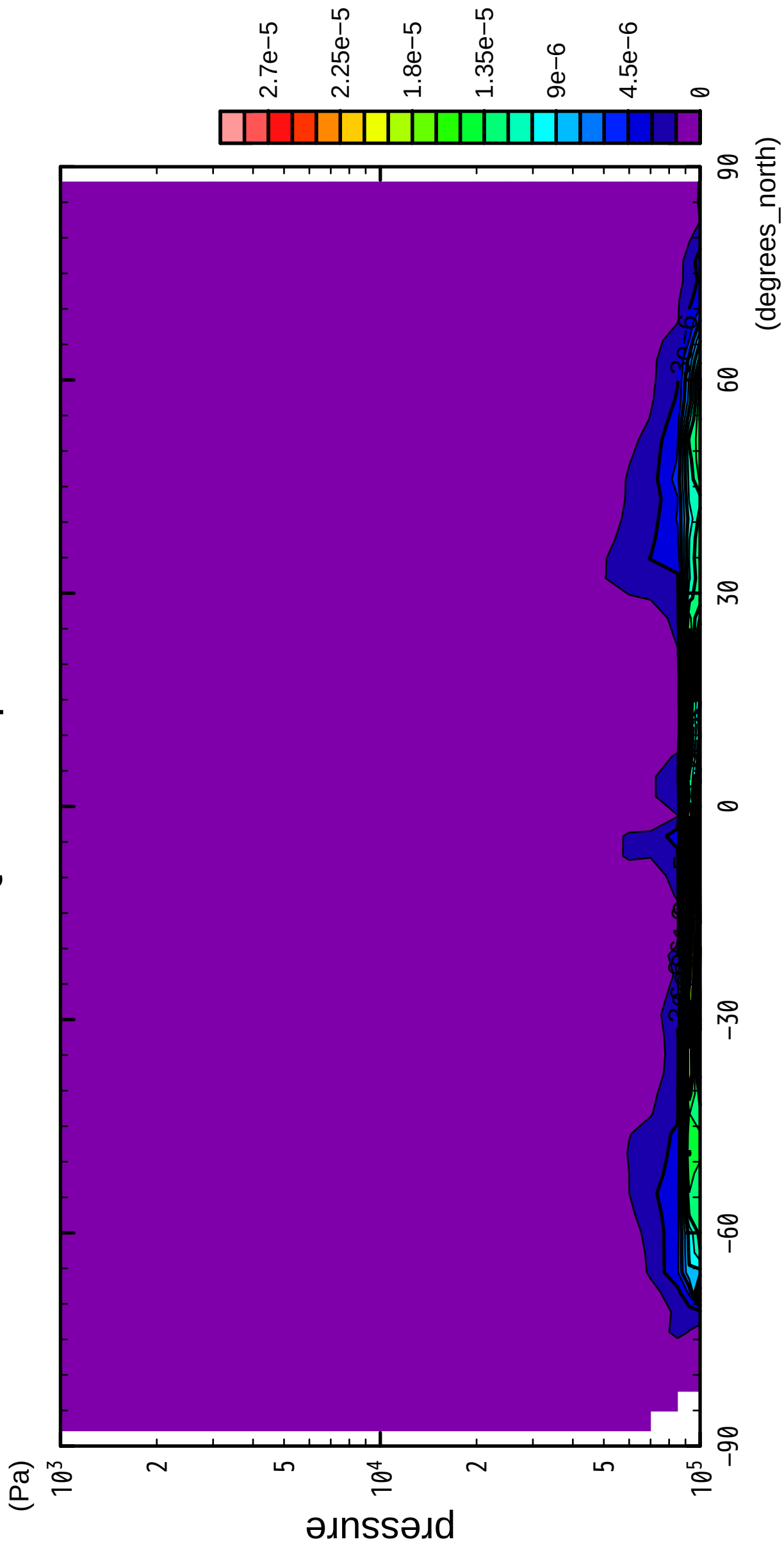


latitude

CONTOUR INTERVAL = 1.500×10^{-6}

4/12

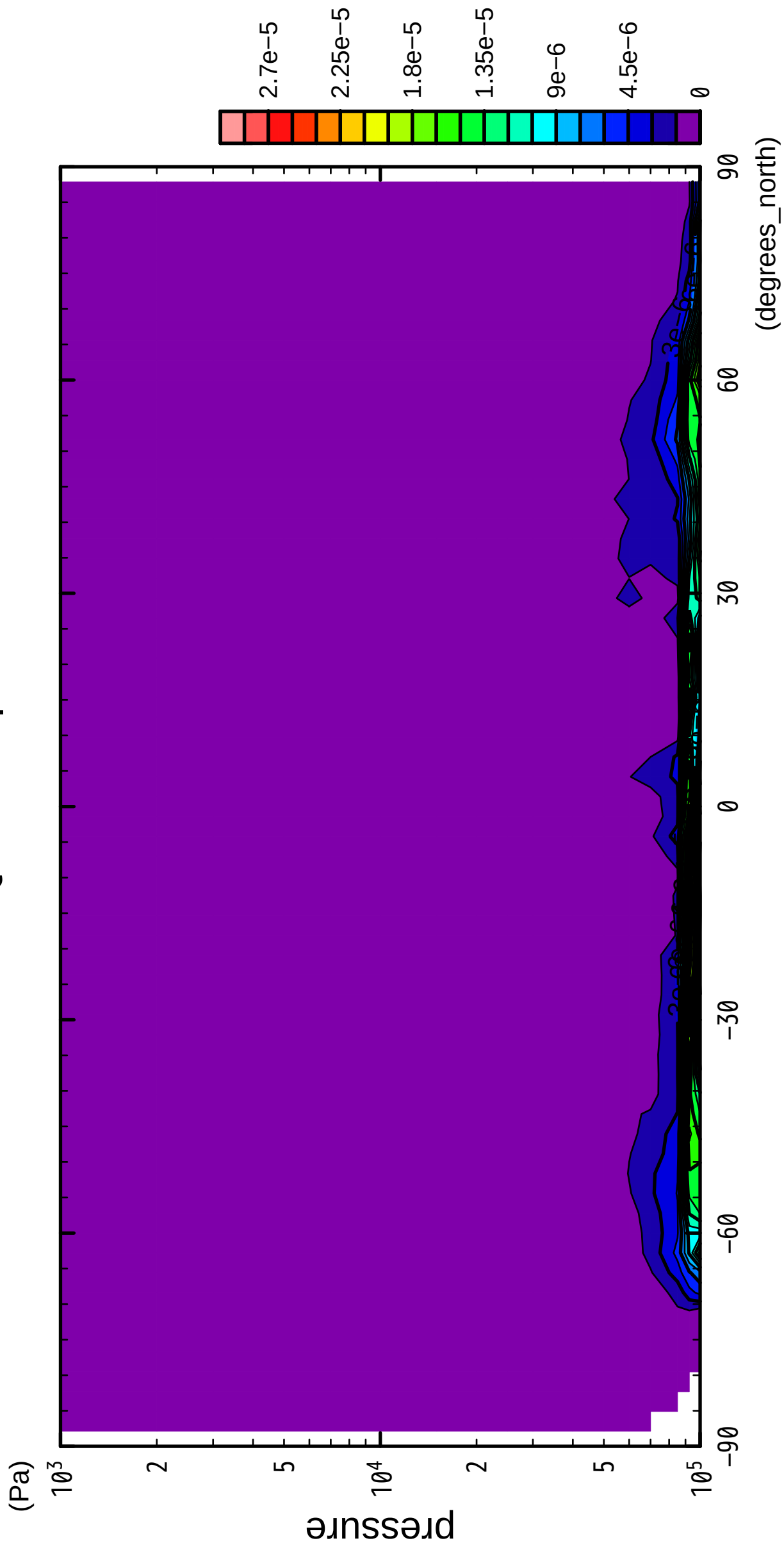
QH2OLiq



CONTOUR INTERVAL = 1.500E-06

5/12

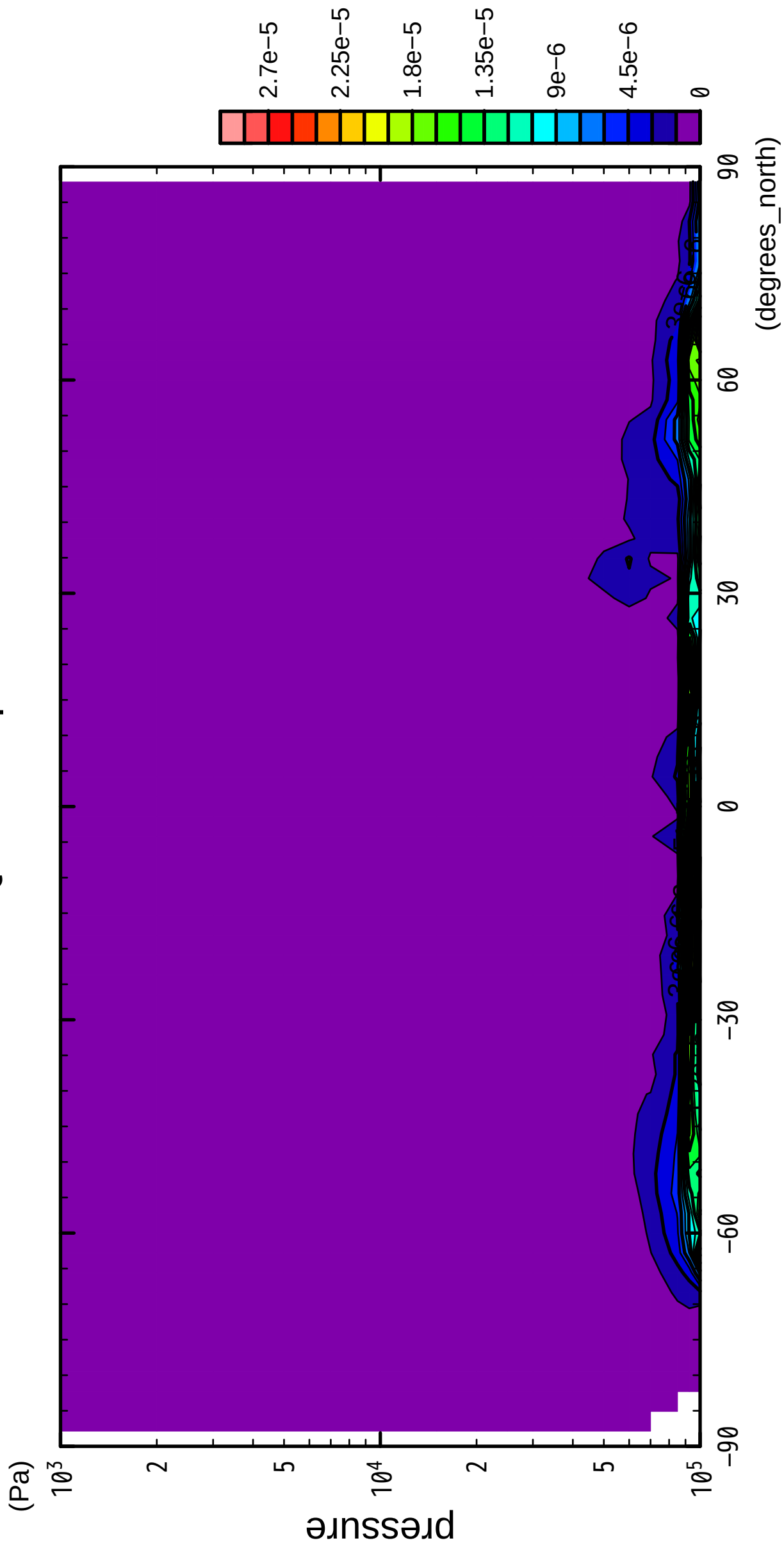
QH2OLiq



CONTOUR INTERVAL = 1.500E-06

6/12

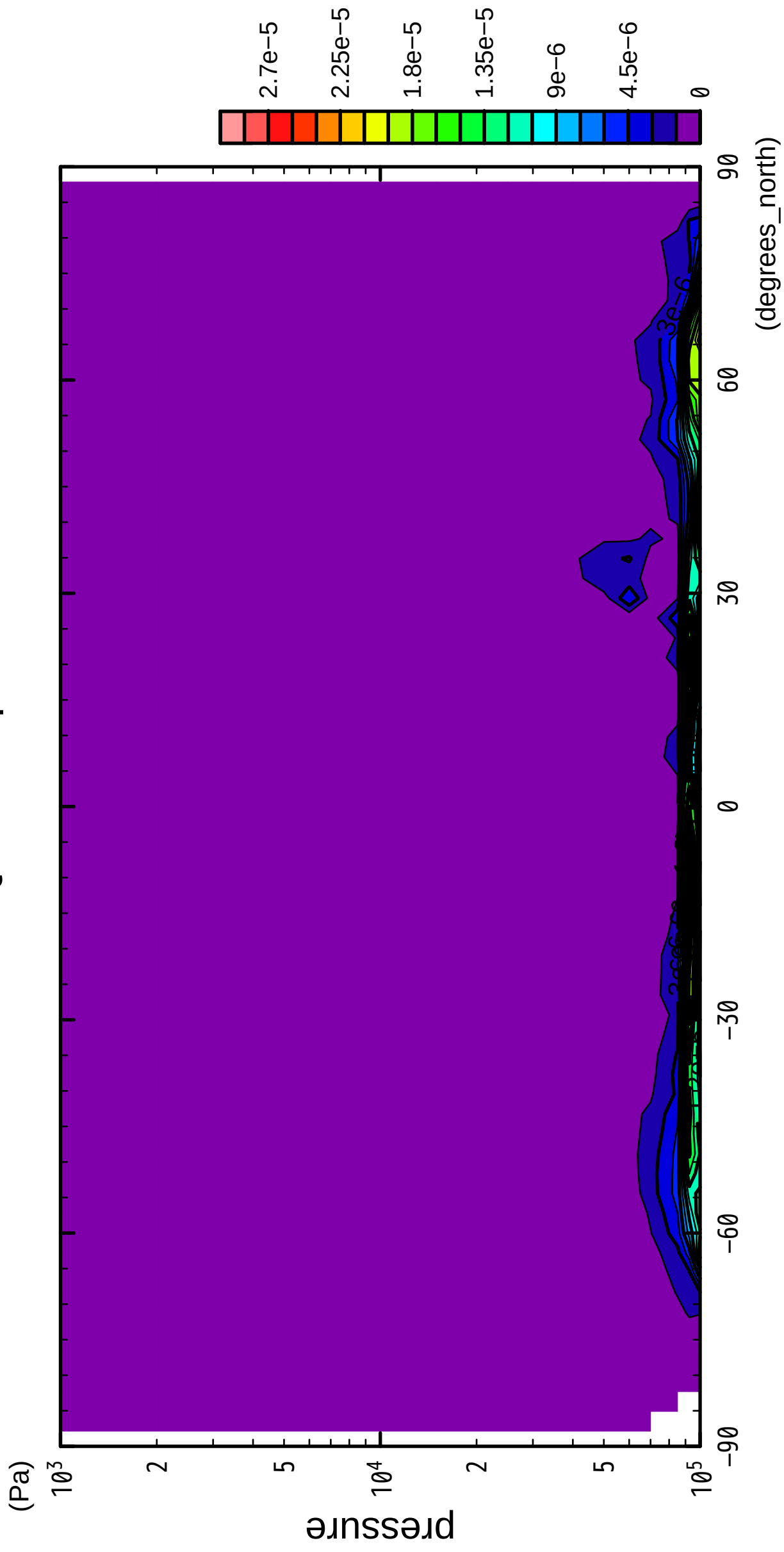
QH2OLiq



CONTOUR INTERVAL = 1.500E-06

7/12

QH2OLiq

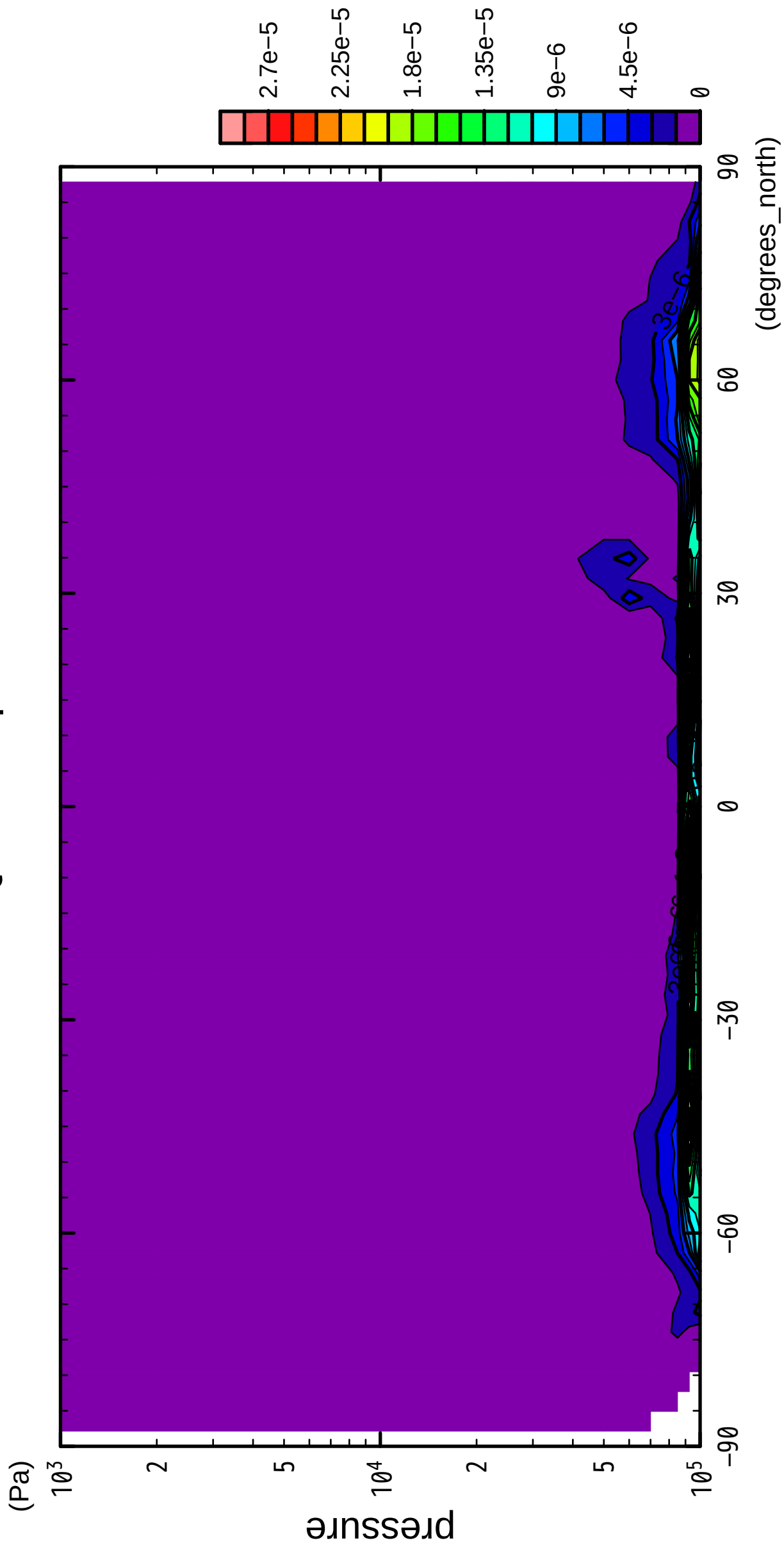


latitude

CONTOUR INTERVAL = 1.500×10^{-6}

8/12

QH2OLiq

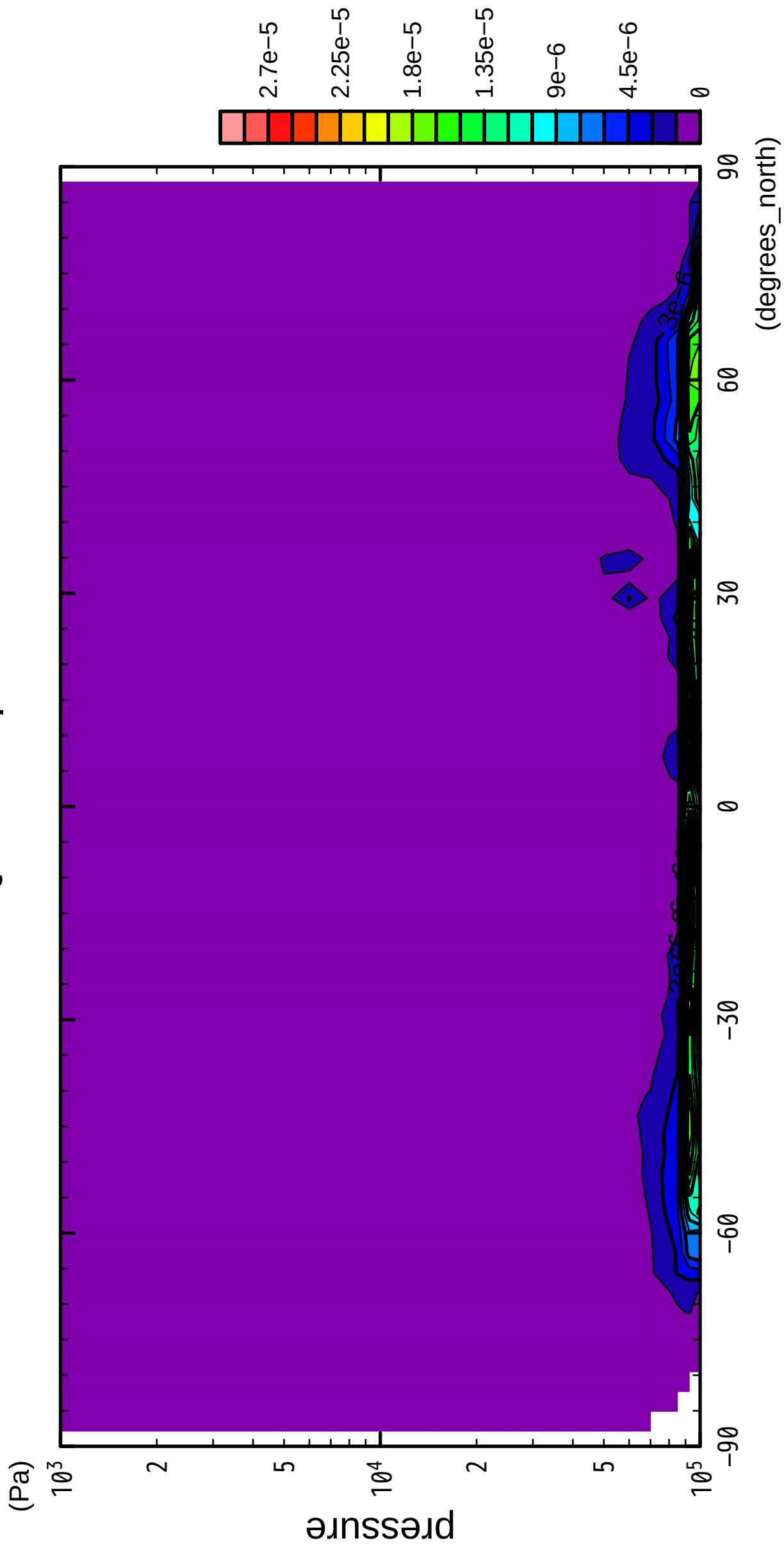


latitude

CONTOUR INTERVAL = 1.500×10^{-6}

9/12

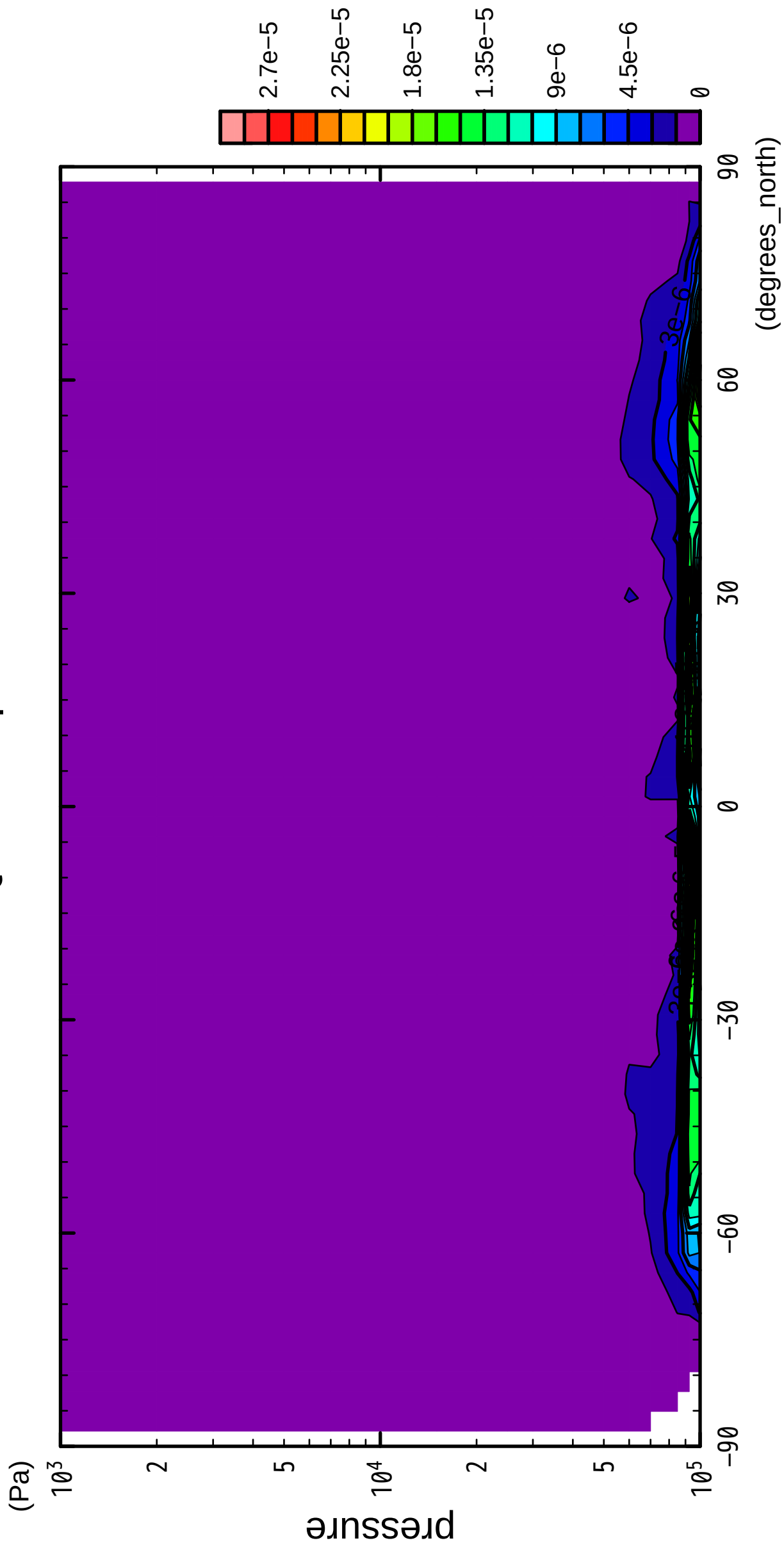
QH2OLiq



CONTOUR INTERVAL = 1.500E-06

10/12

QH2OLiq

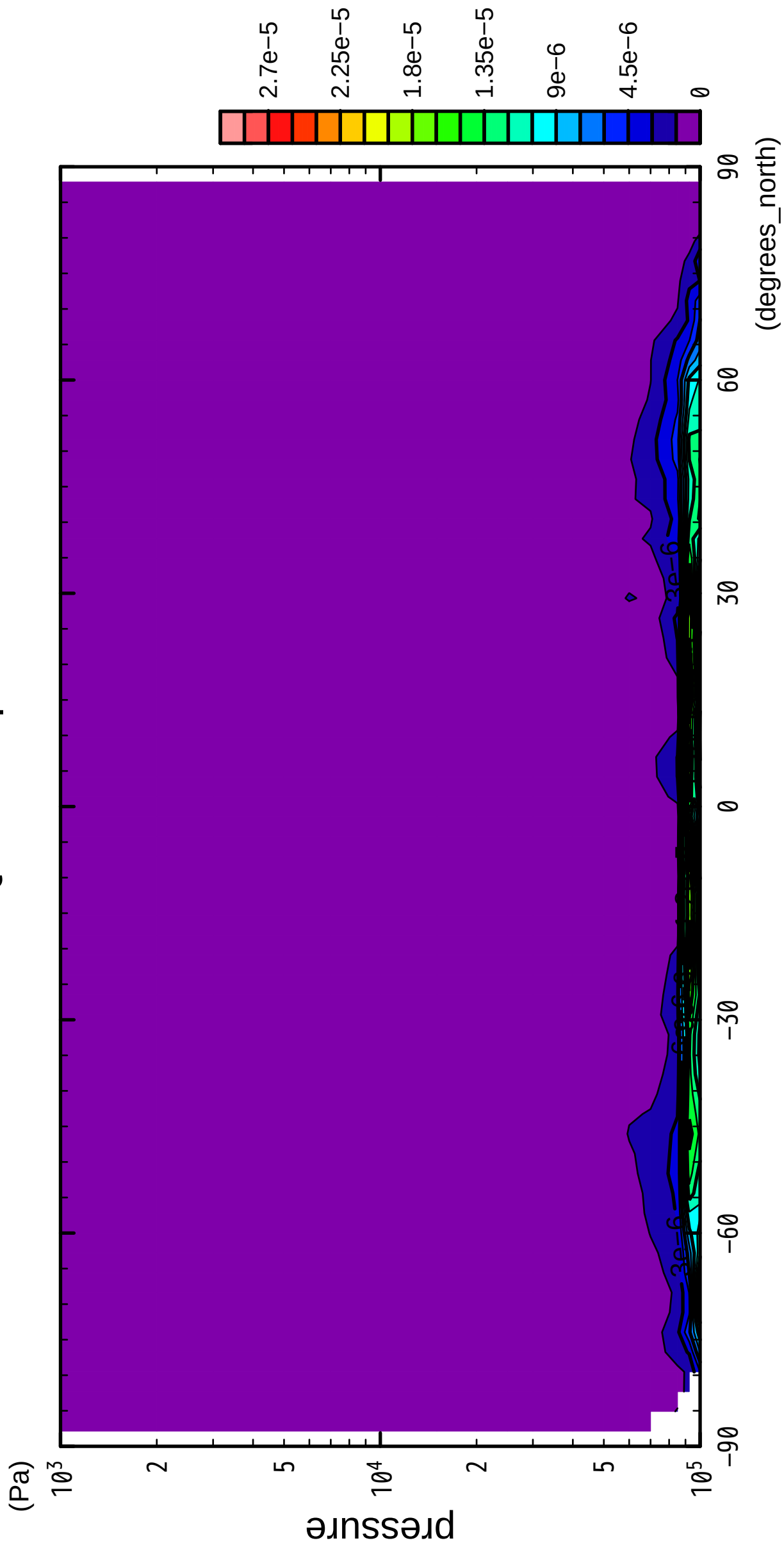


latitude

CONTOUR INTERVAL = 1.500×10^{-6}

11/12

QH2OLiq

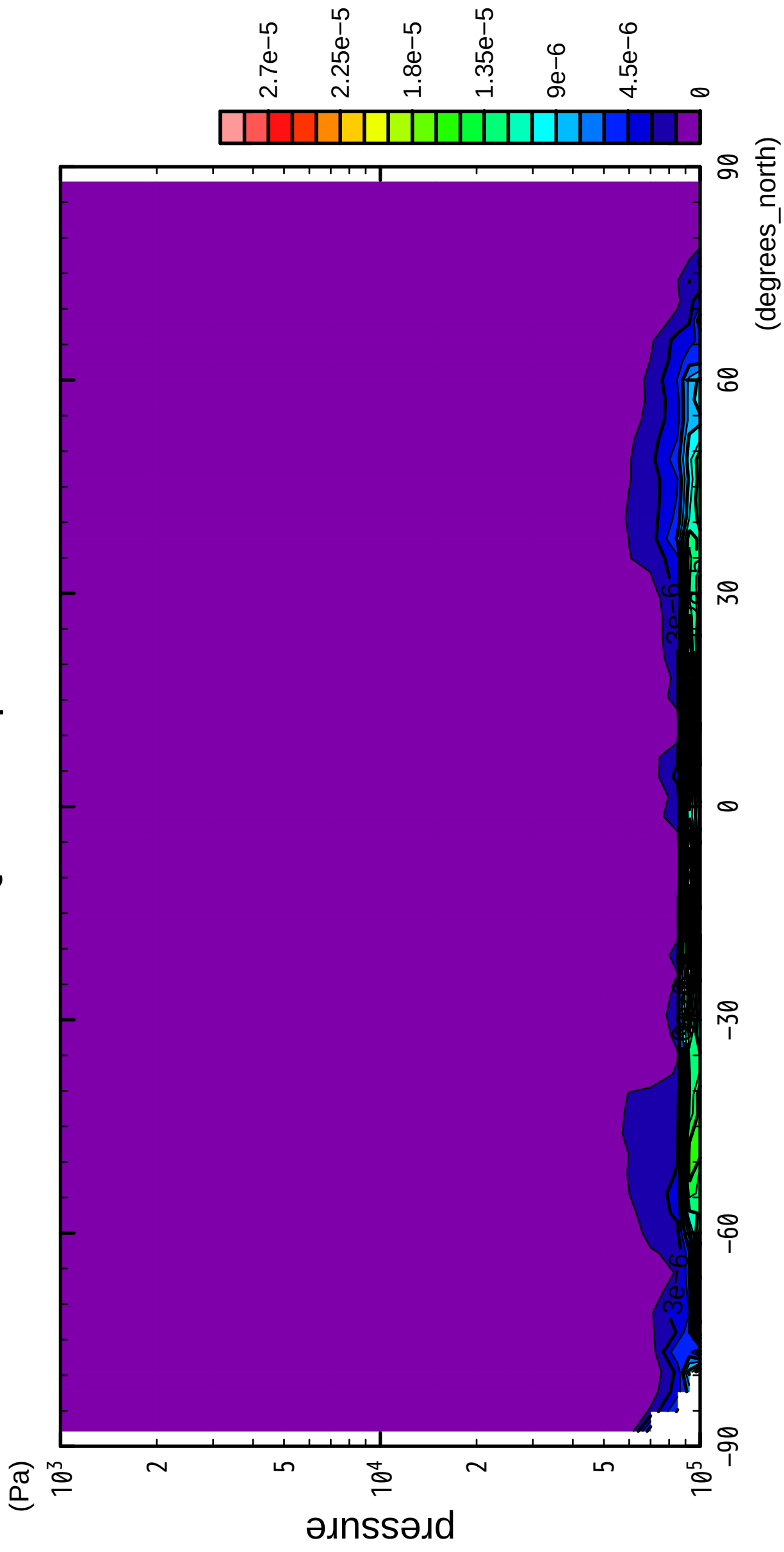


latitude

CONTOUR INTERVAL = 1.500E-06

12/12

QH2OLiq



CONTOUR INTERVAL = 1.500E-06