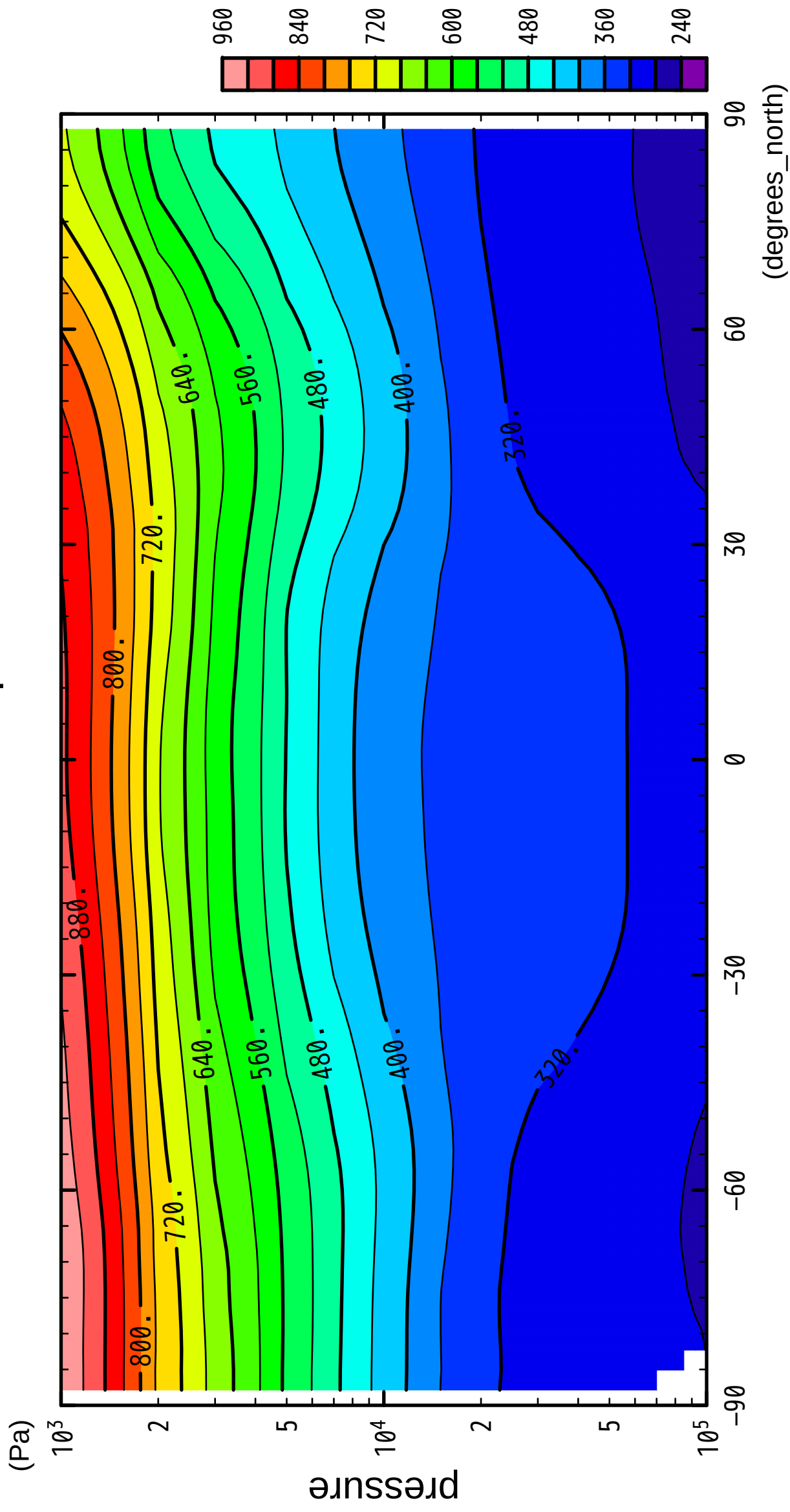


1/12

# PotTemp

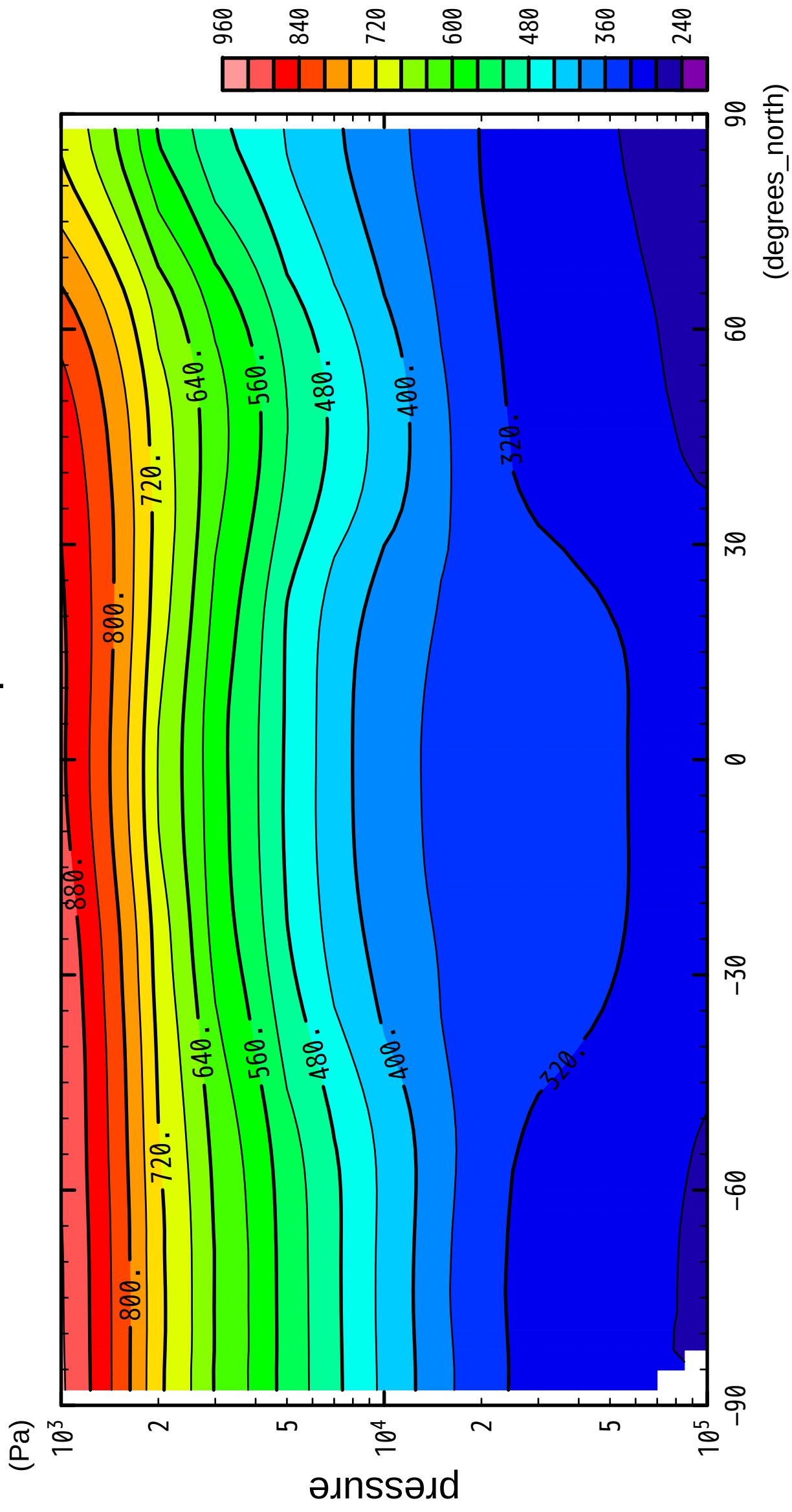


latitude

CONTOUR INTERVAL = 4.000E+01

2/12

# PotTemp

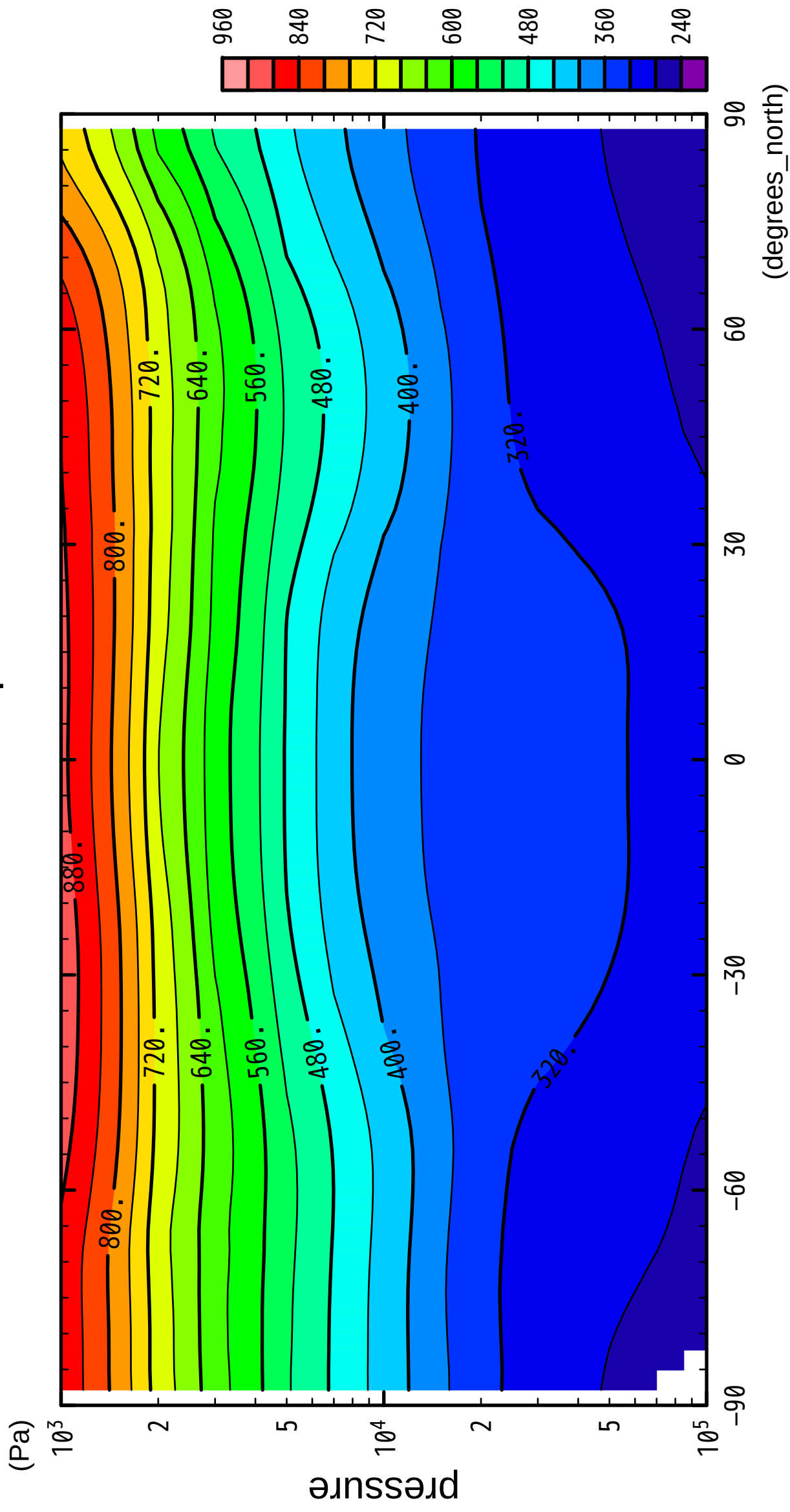


latitude

CONTOUR INTERVAL = 4.000E+01

3/12

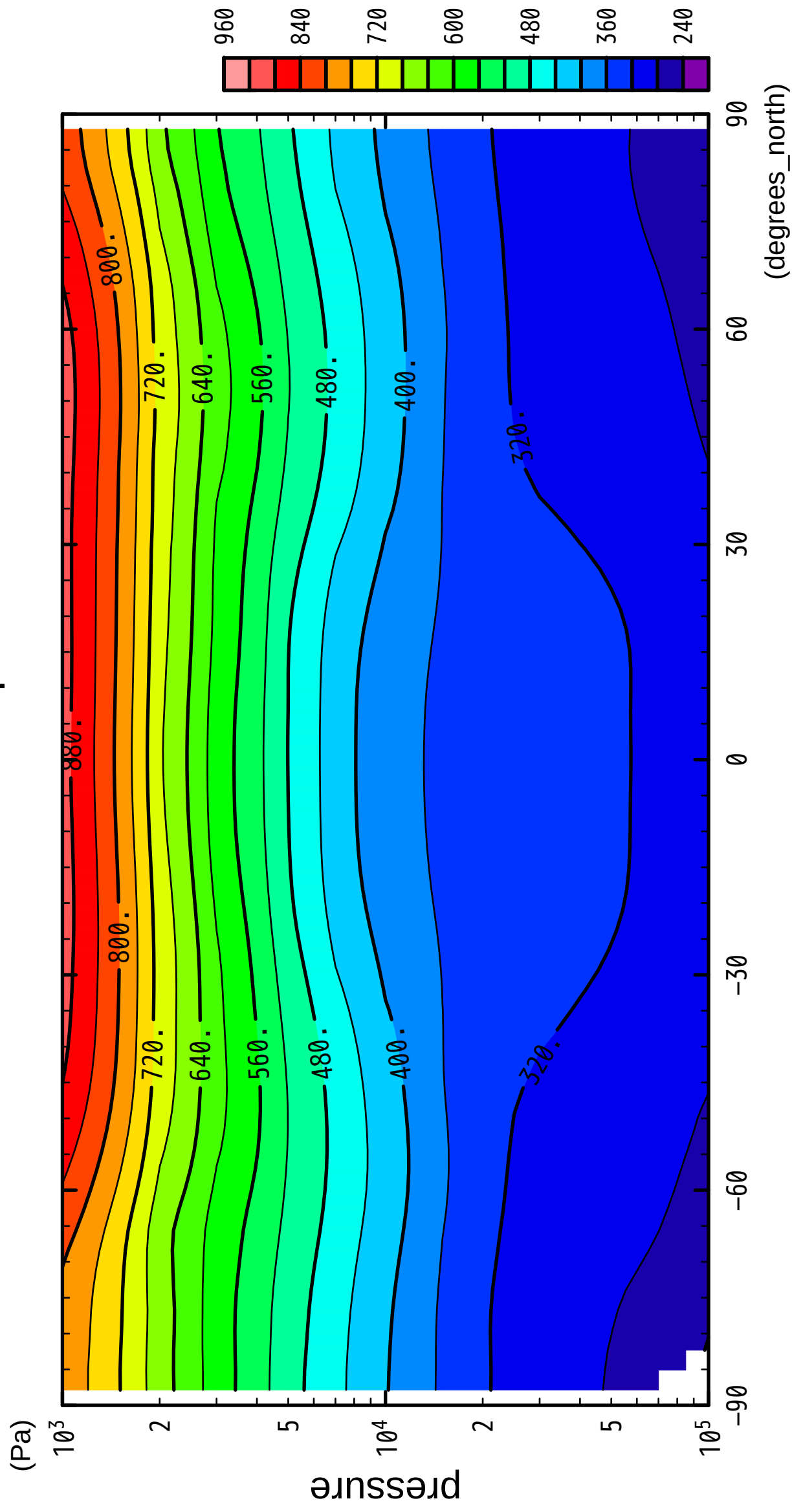
# PotTemp



CONTOUR INTERVAL = 4.000E+01

4/12

# PotTemp

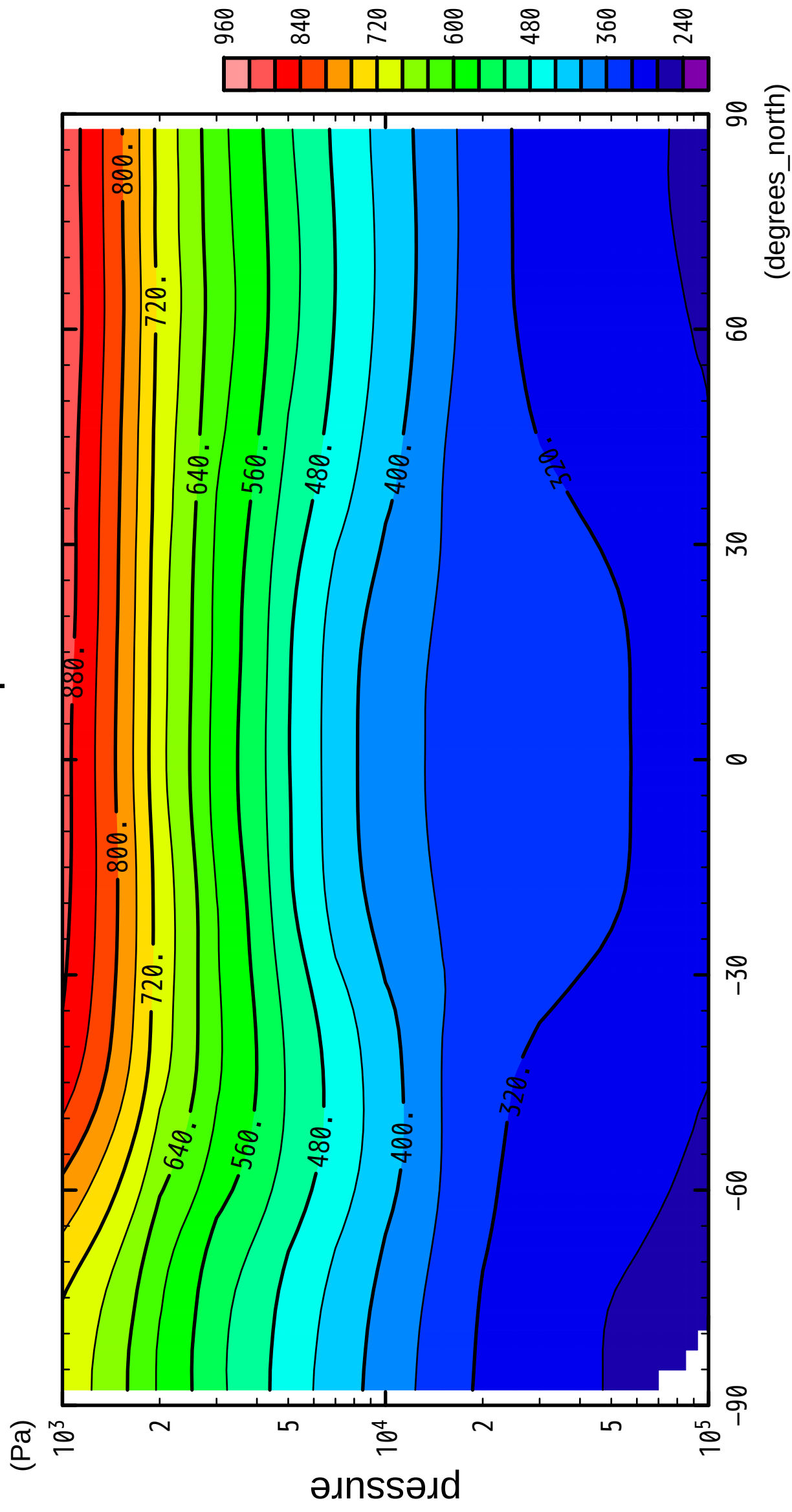


latitude

CONTOUR INTERVAL = 4.000E+01

5/12

# PotTemp

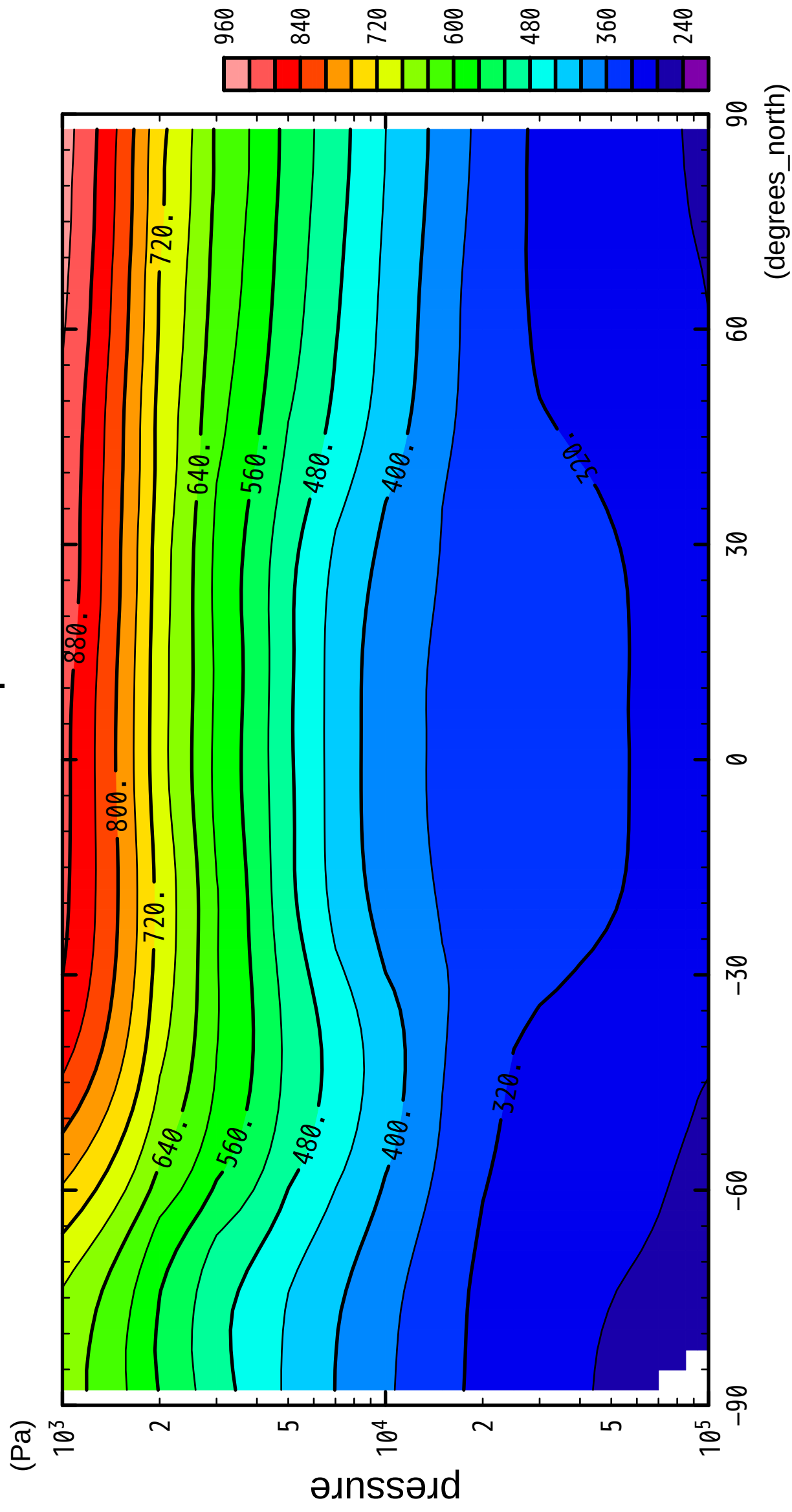


latitude

CONTOUR INTERVAL = 4.000E+01

6/12

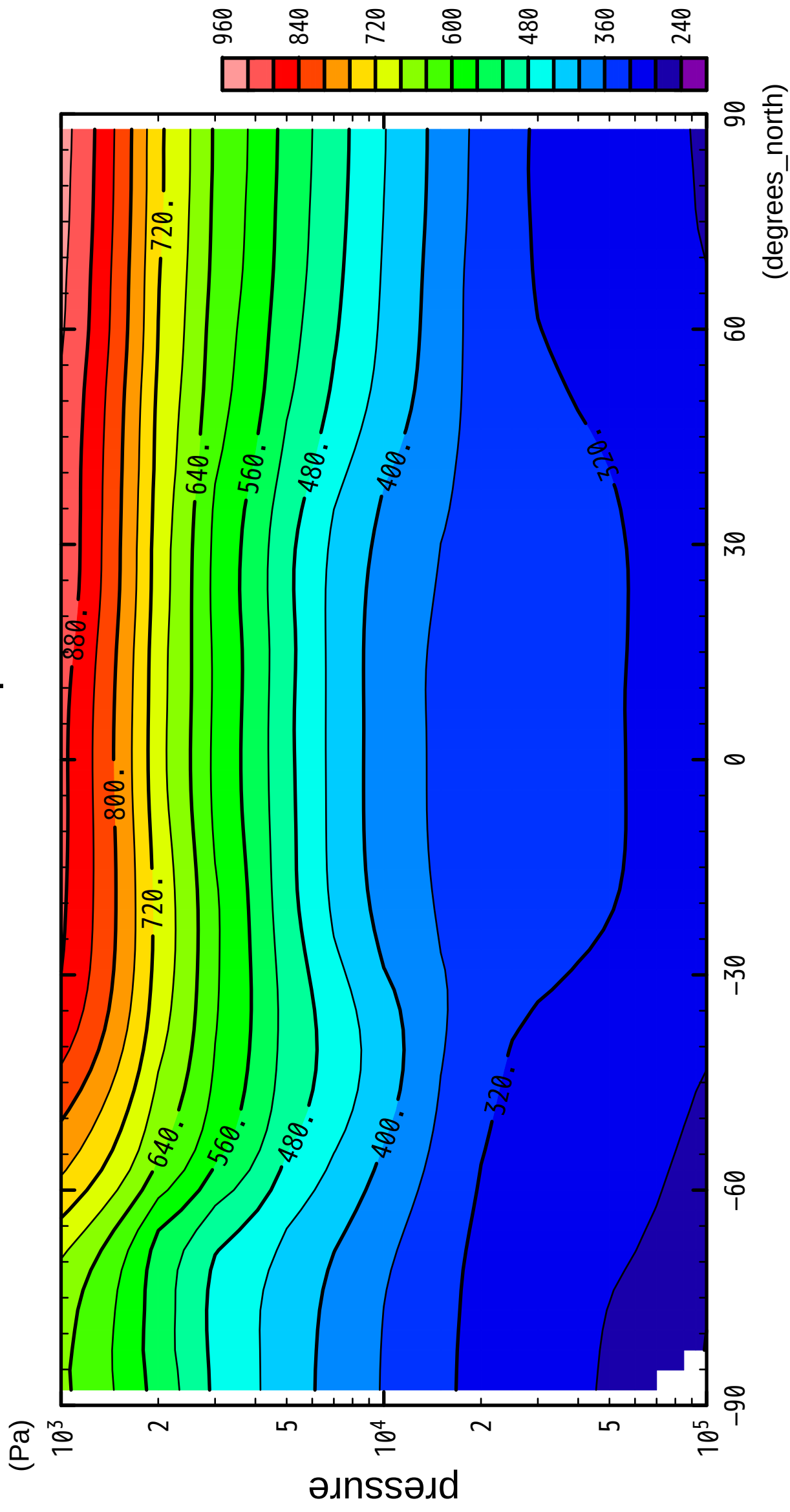
# PotTemp



CONTOUR INTERVAL = 4.000E+01

7/12

# PotTemp

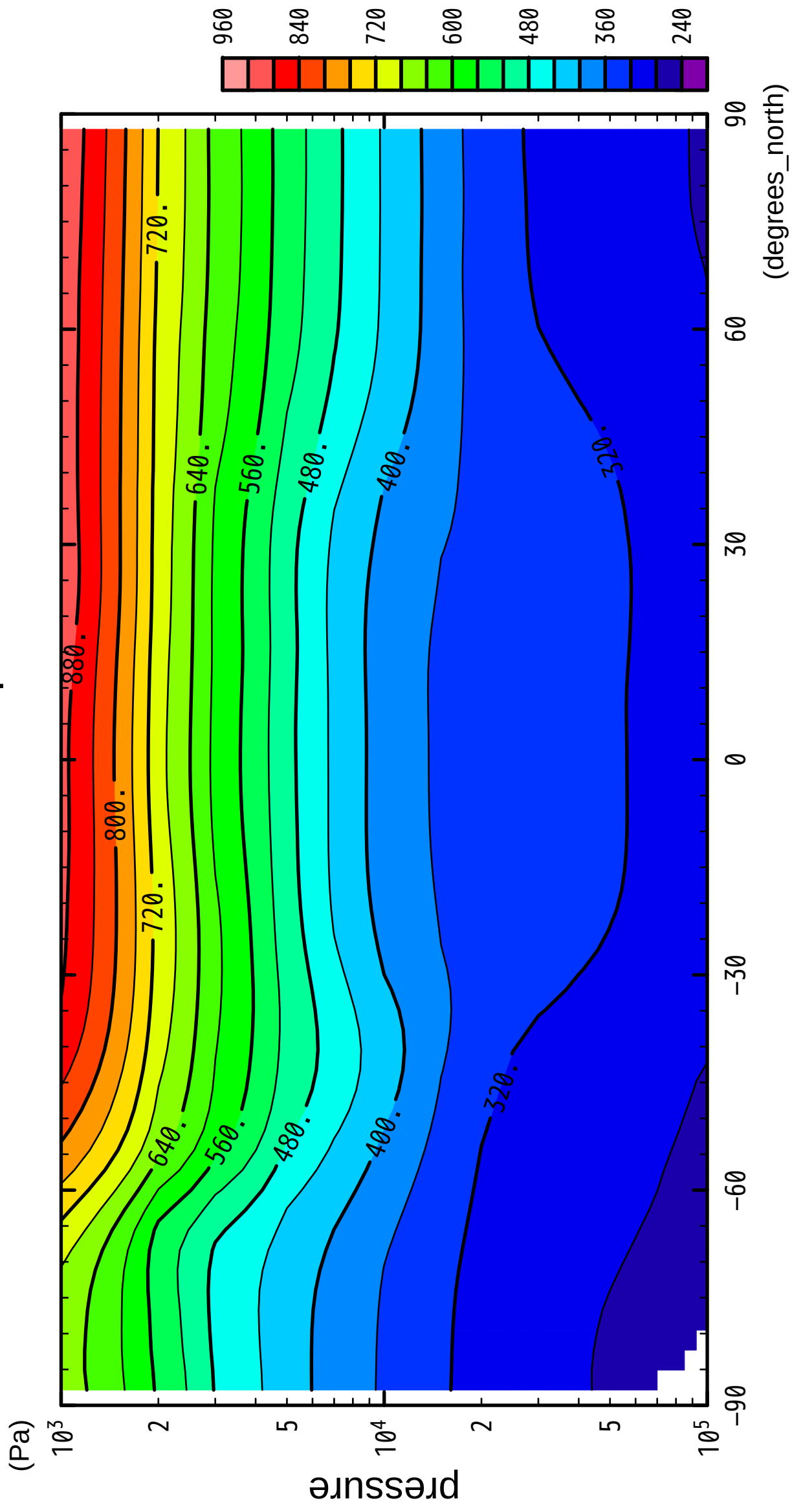


latitude

CONTOUR INTERVAL = 4.000E+01

8/12

# PotTemp



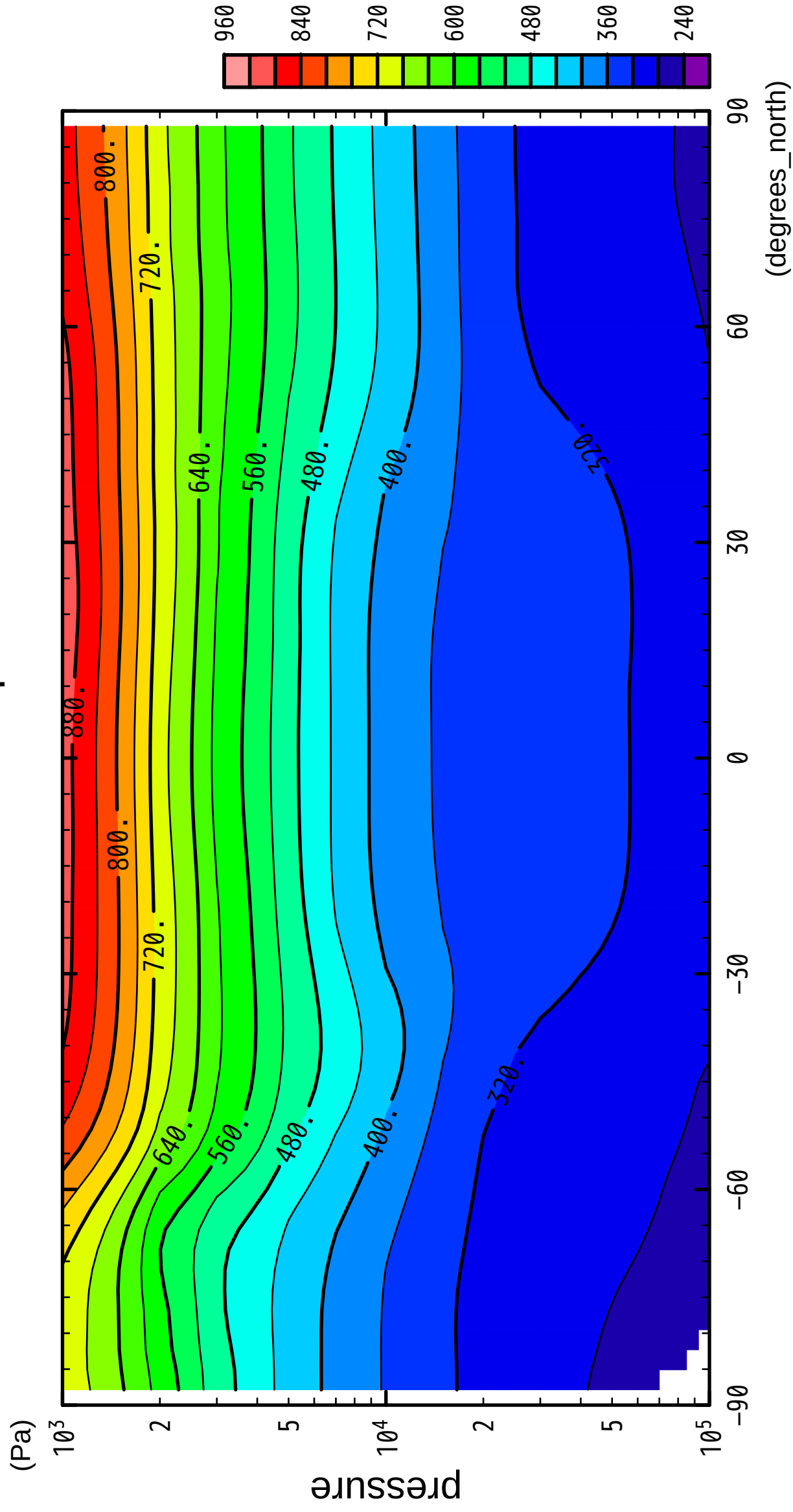
latitude

CONTOUR INTERVAL = 4.000E+01



9/12

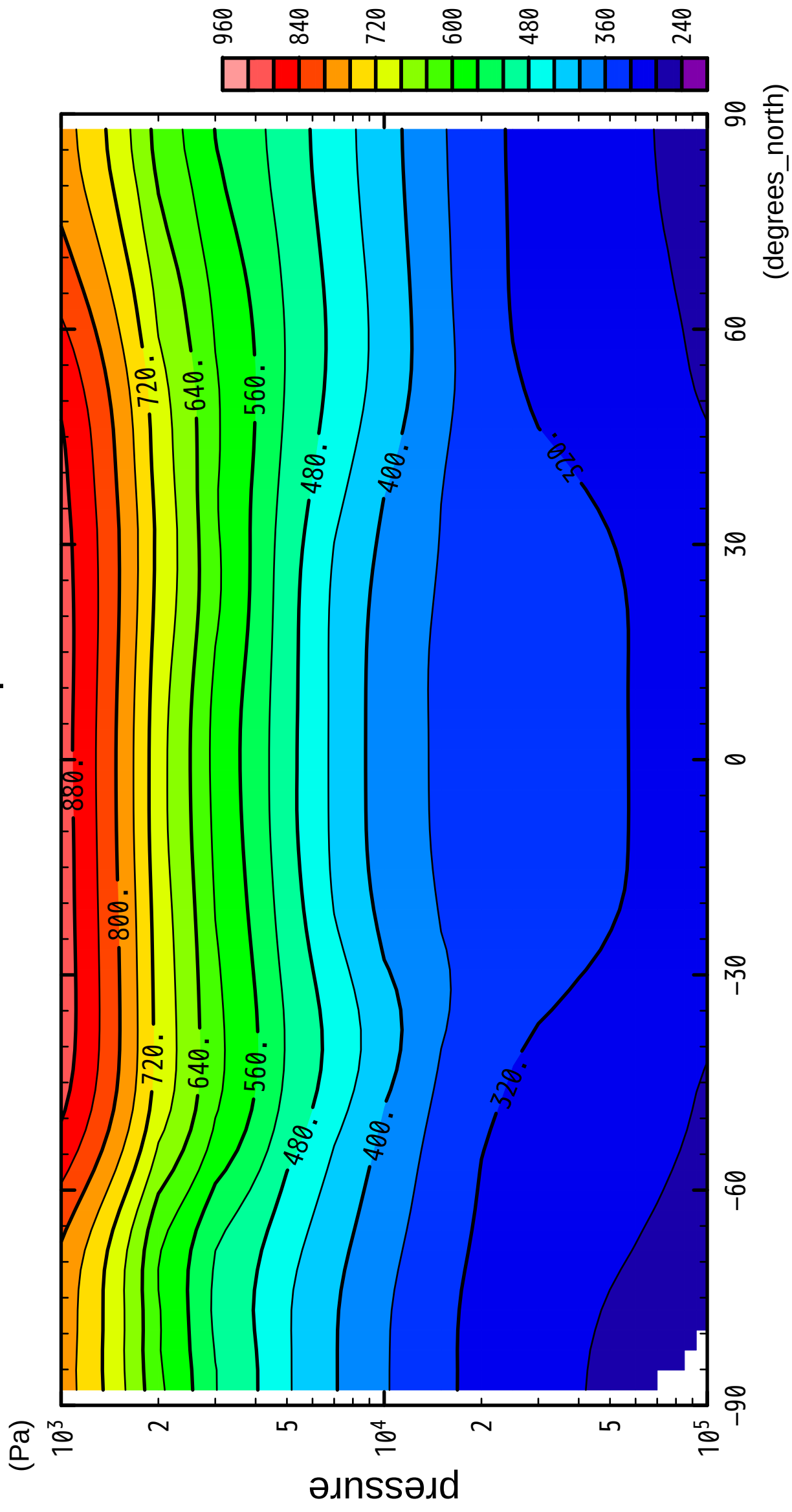
# PotTemp



CONTOUR INTERVAL = 4.000E+01

10/12

# PotTemp

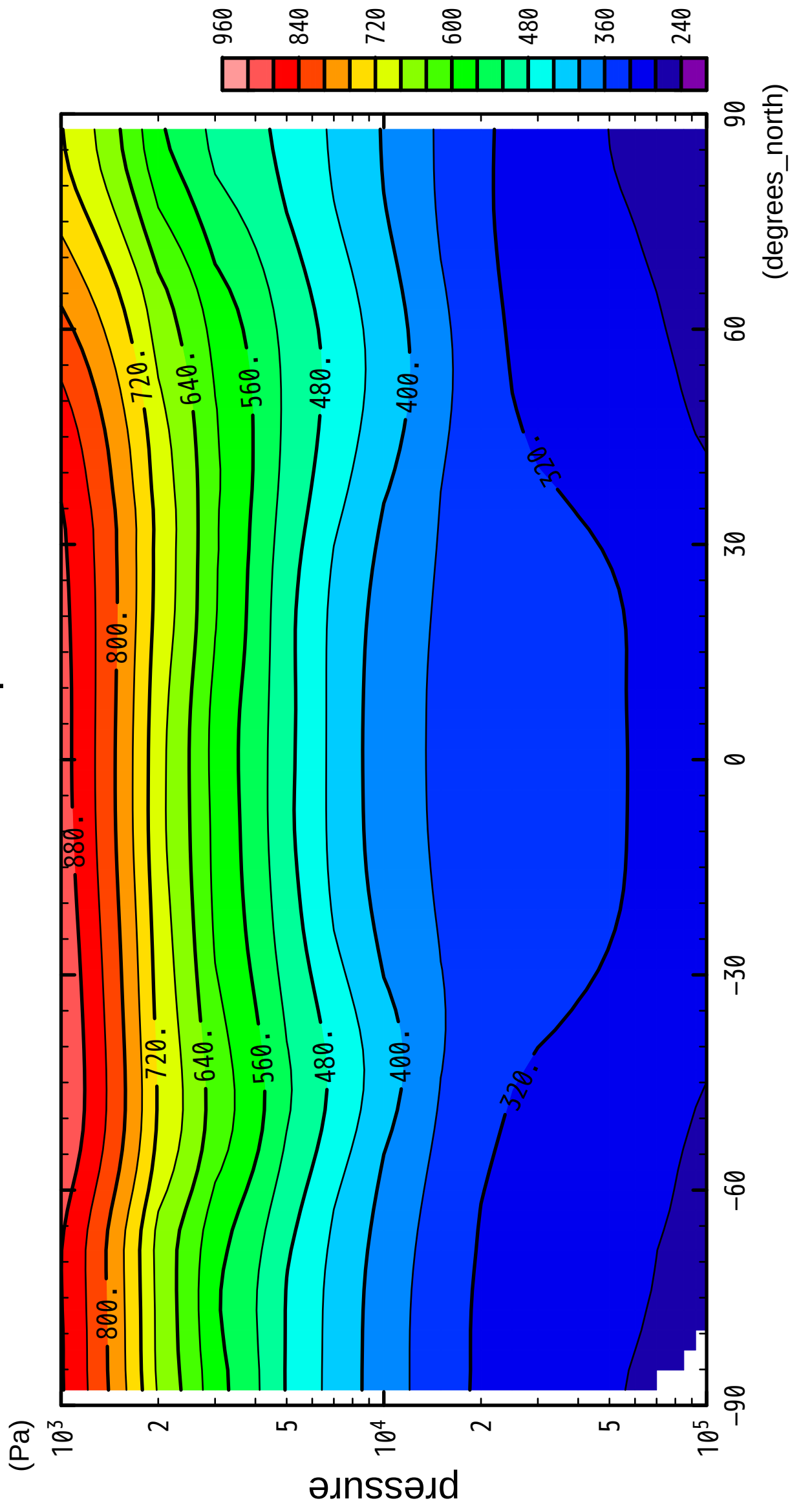


latitude

CONTOUR INTERVAL = 4.000E+01

11/12

# PotTemp

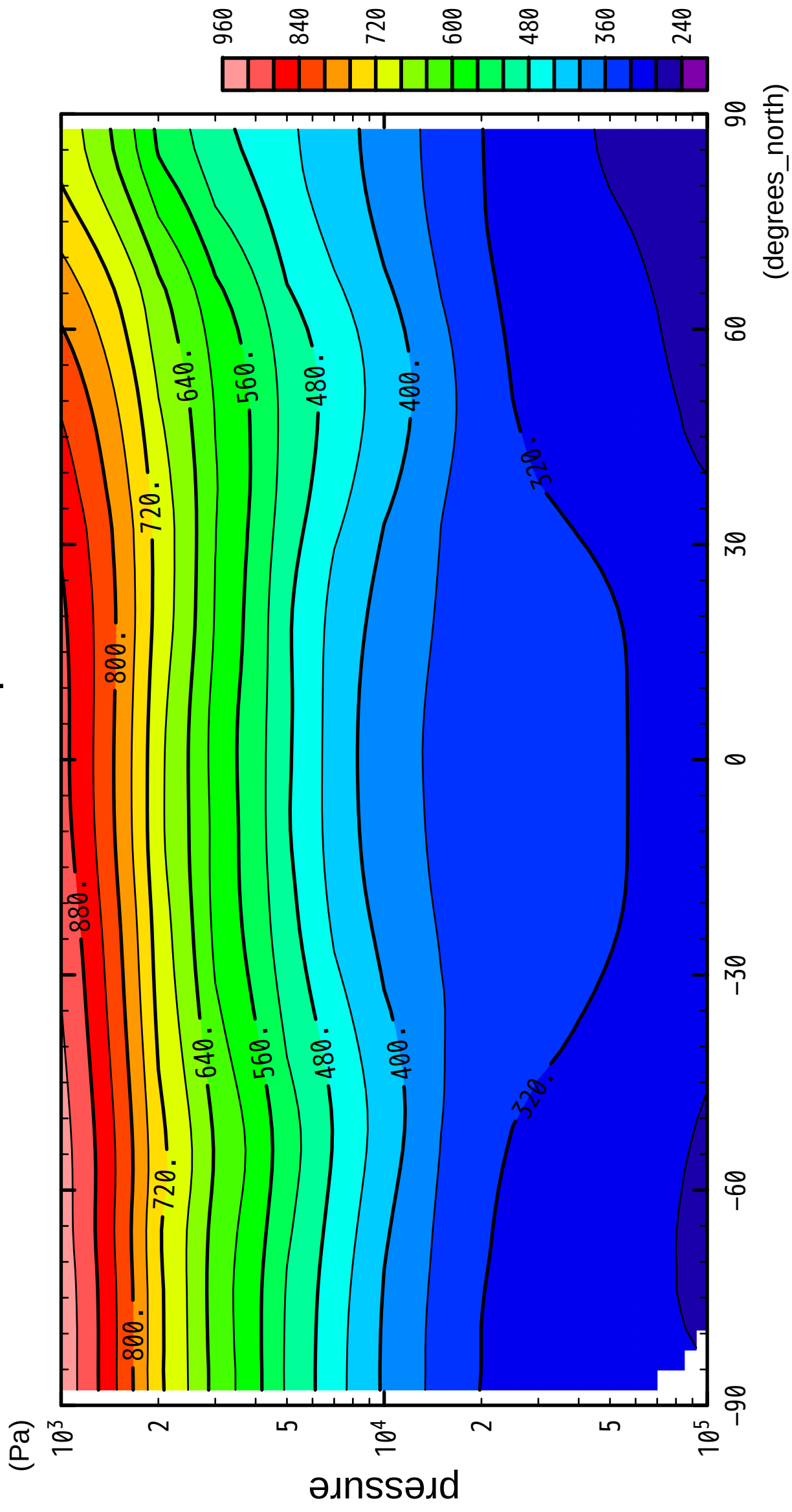


latitude

CONTOUR INTERVAL = 4.000E+01

12/12

# PotTemp



CONTOUR INTERVAL = 4.000E+01