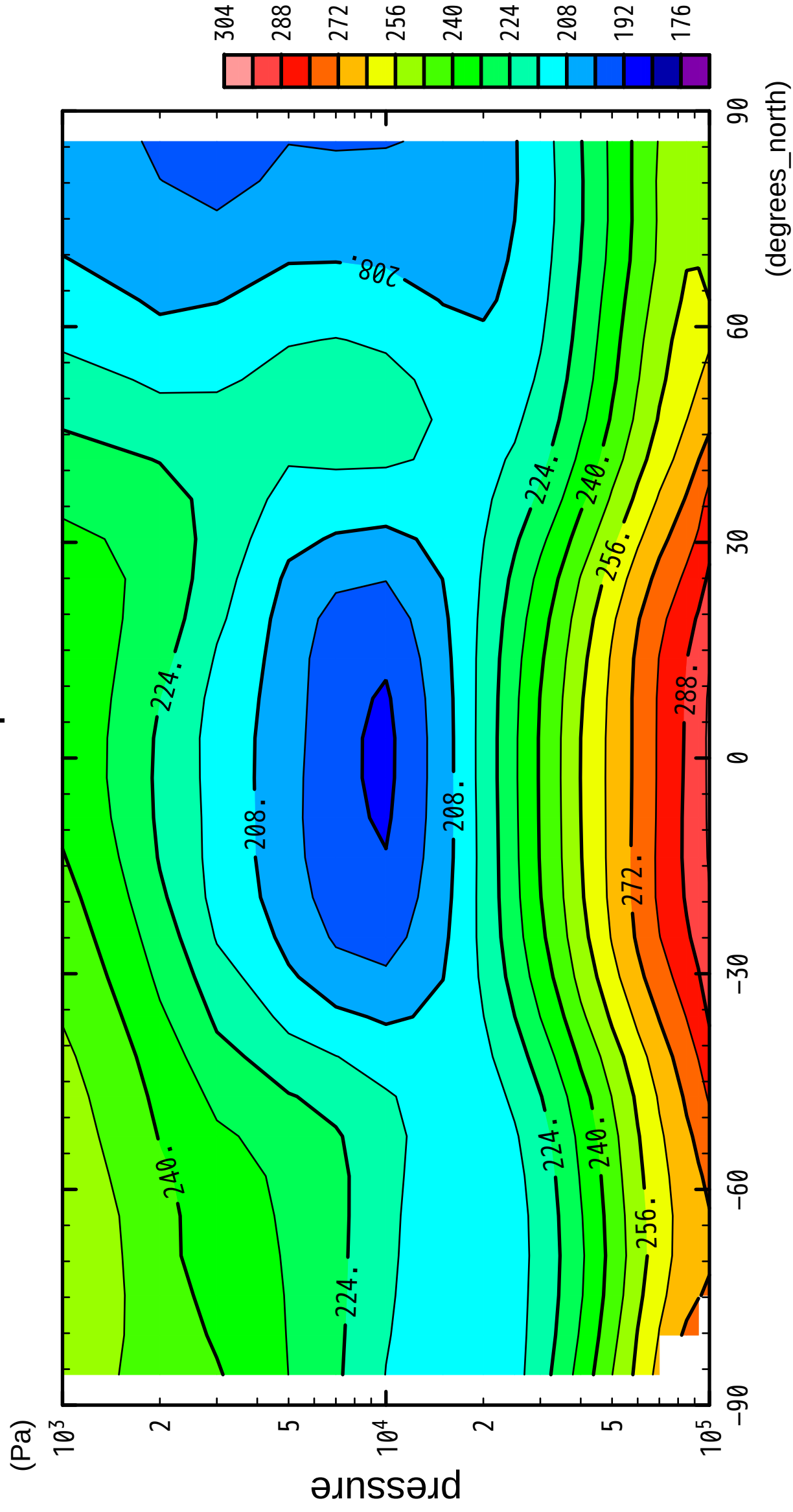


1/12

Temp

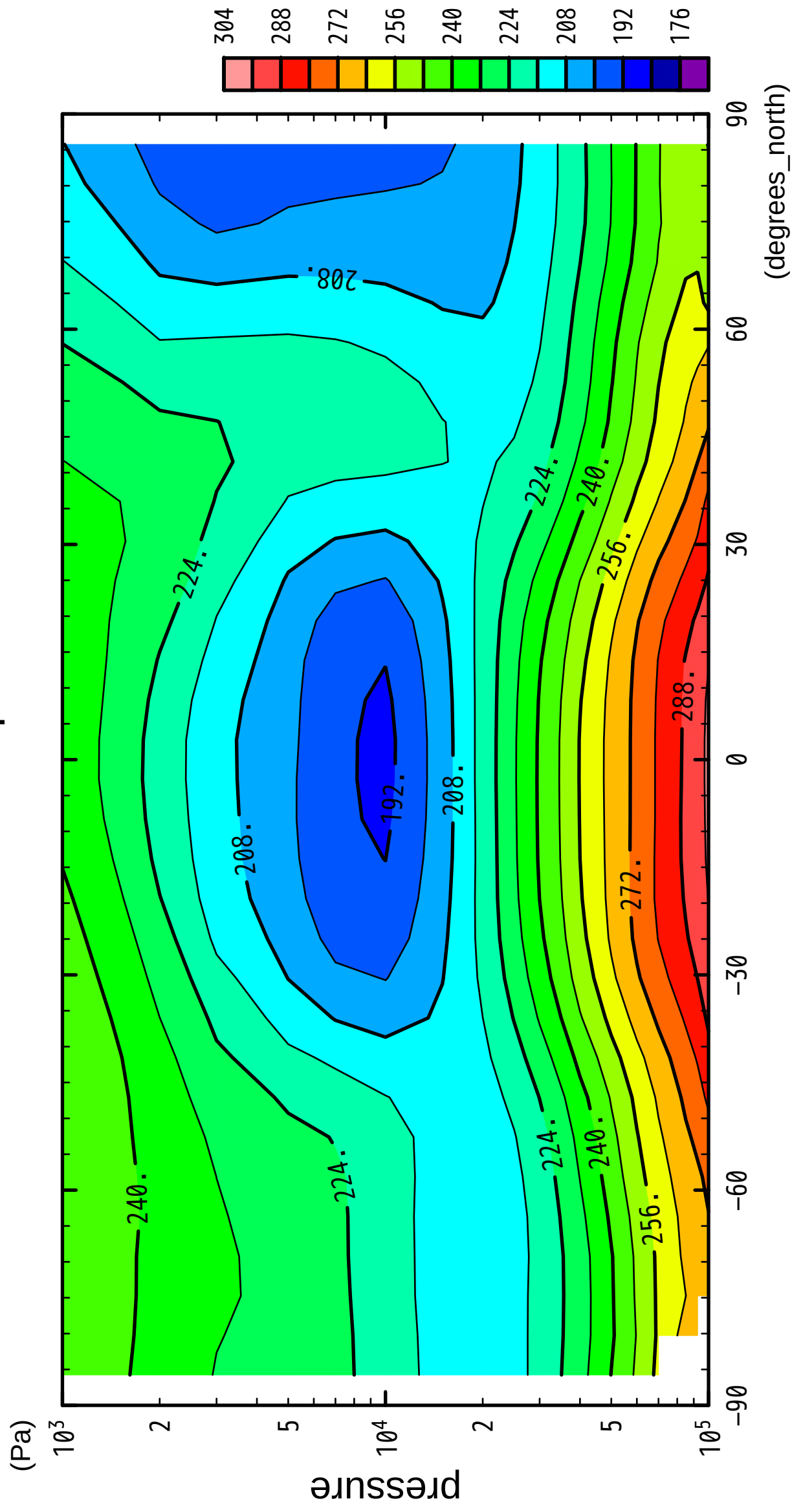


latitude

CONTOUR INTERVAL = 8.000E+00

2/12

Temp

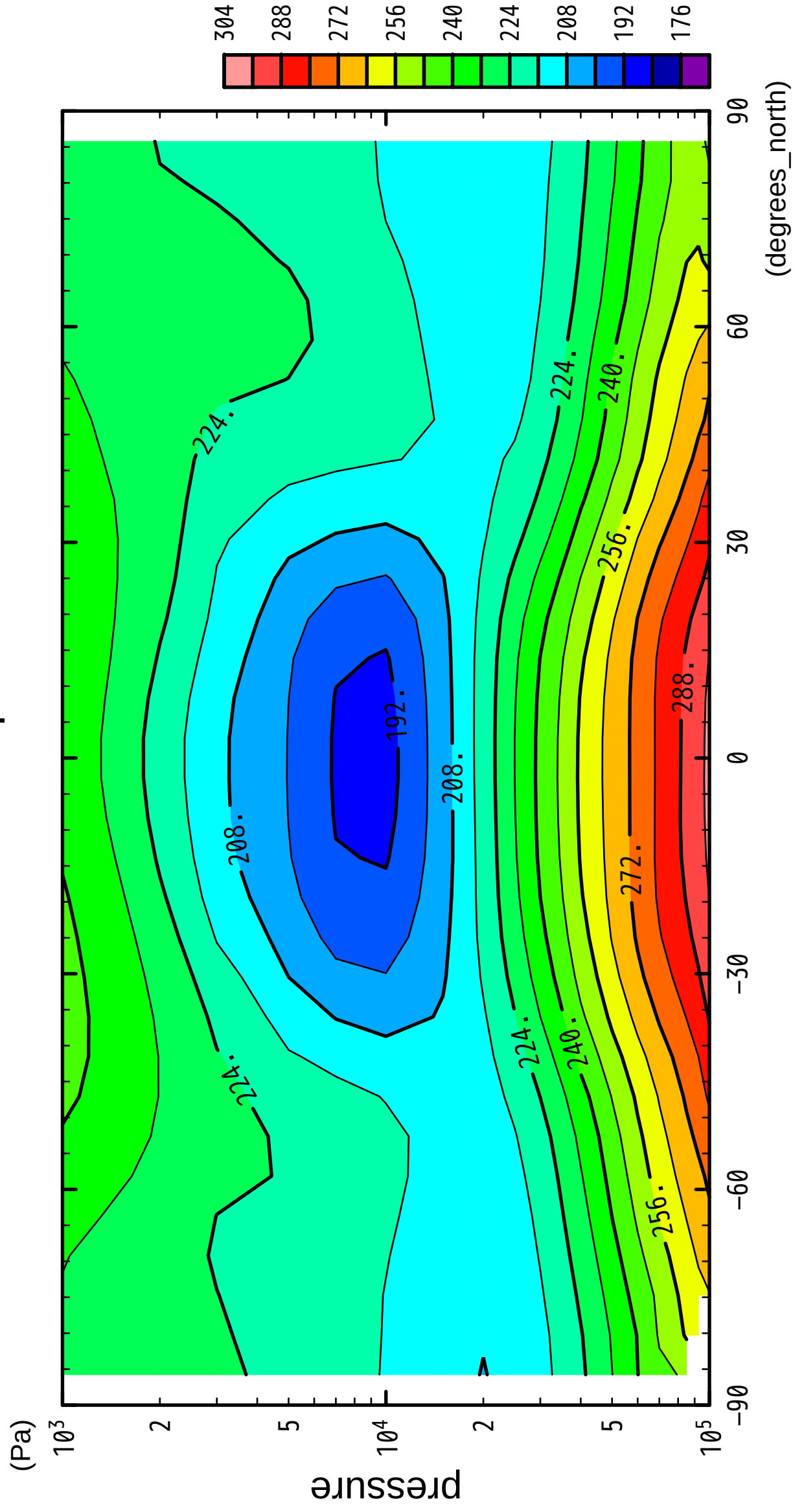


latitude

CONTOUR INTERVAL = 8.000E+00

3/12

Temp

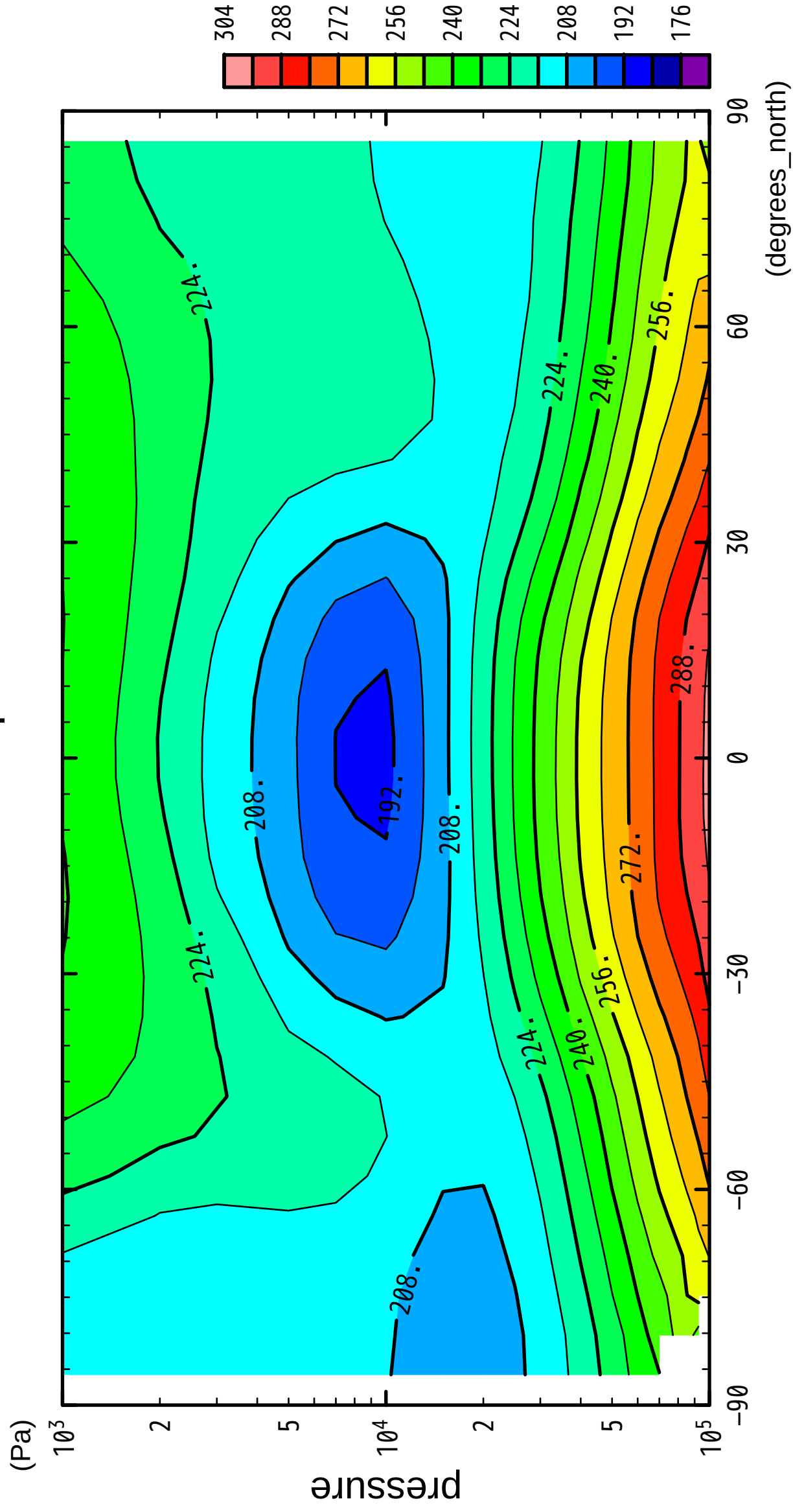


latitude

CONTOUR INTERVAL = 8.000E+00

4/12

Temp

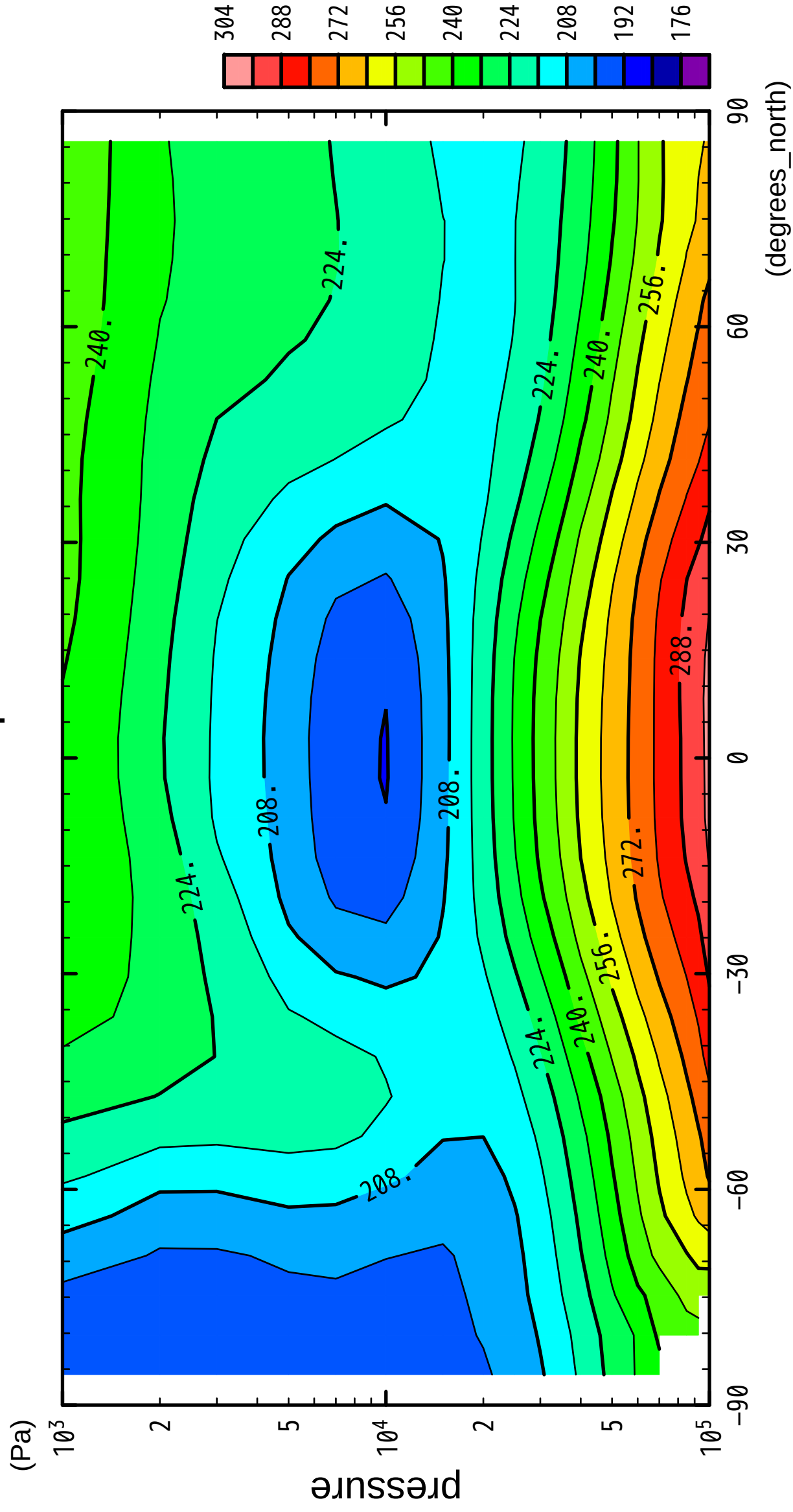


latitude

CONTOUR INTERVAL = 8.000E+00

5/12

Temp

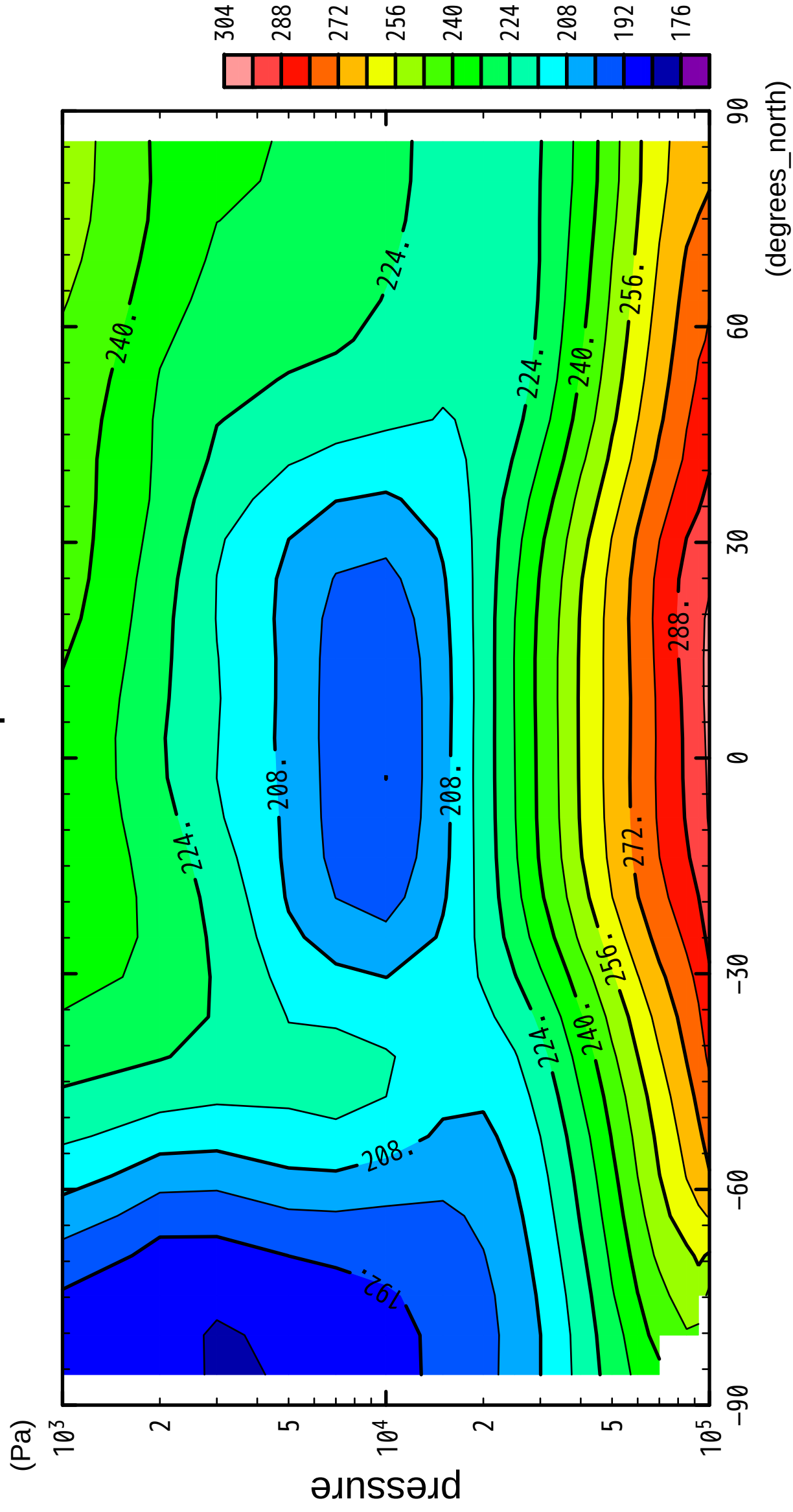


latitude

CONTOUR INTERVAL = 8.000E+00

6/12

Temp

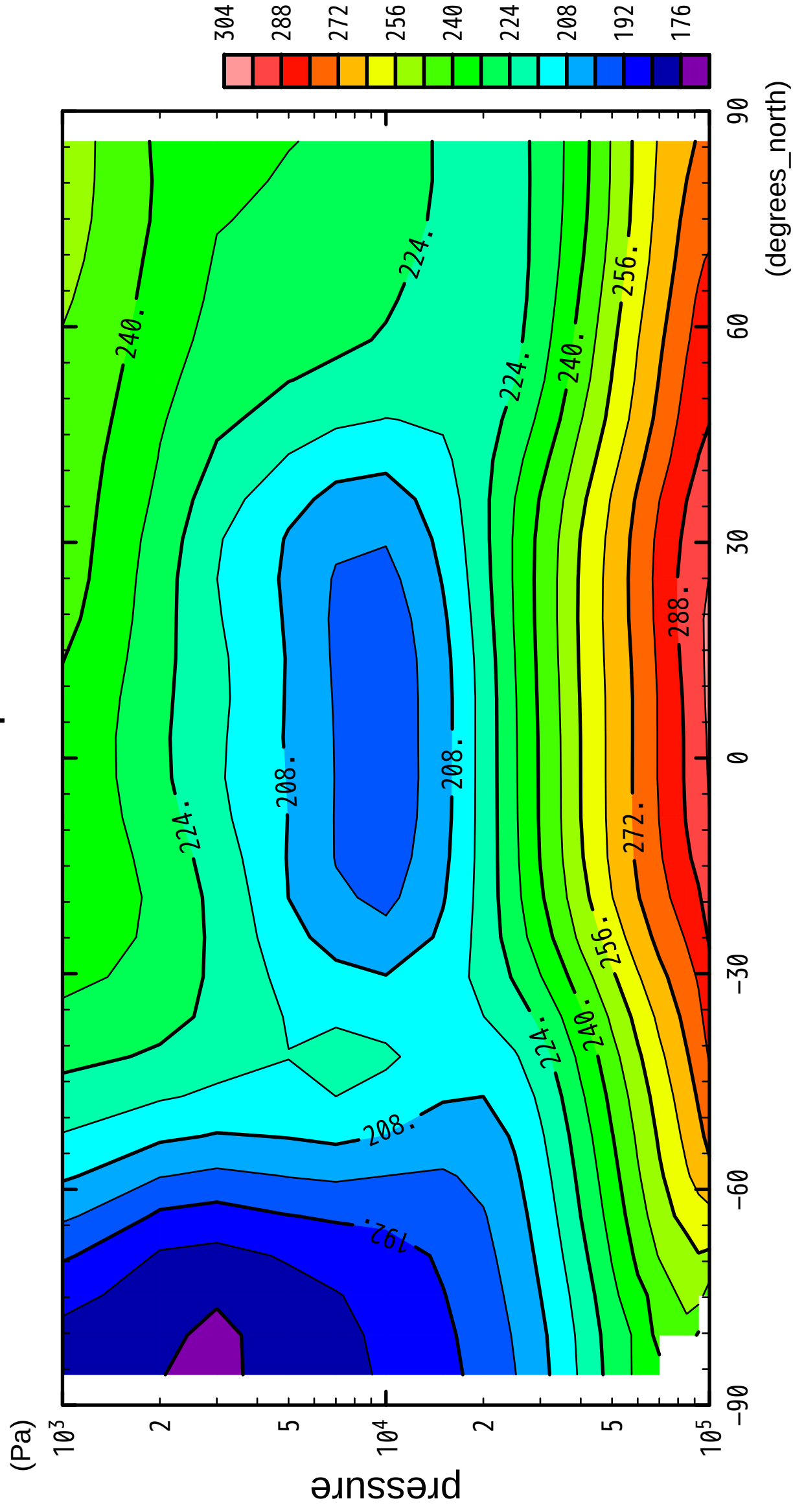


latitude

CONTOUR INTERVAL = 8.000E+00

7/12

Temp

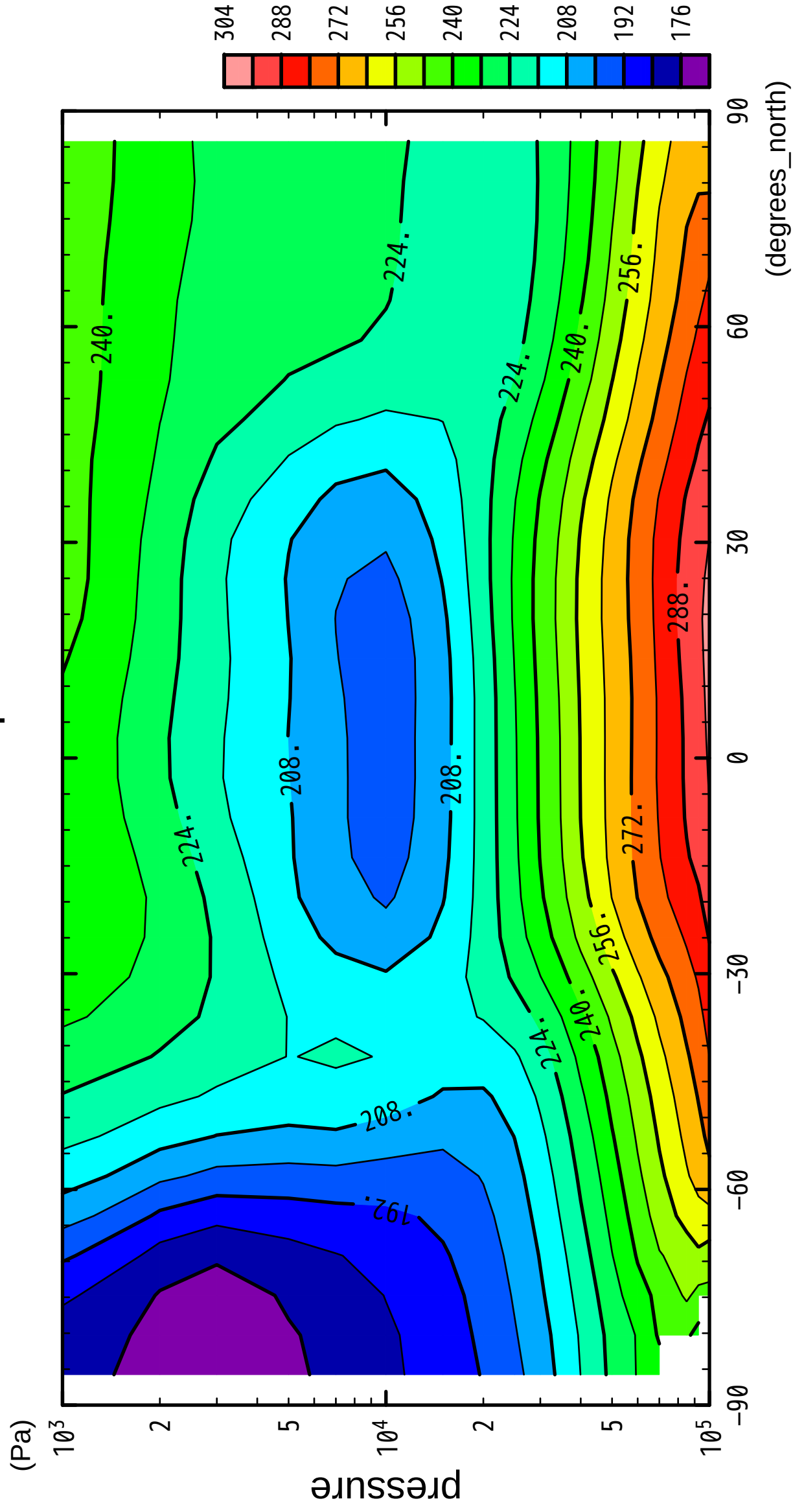


latitude

CONTOUR INTERVAL = 8.000E+00

8/12

Temp



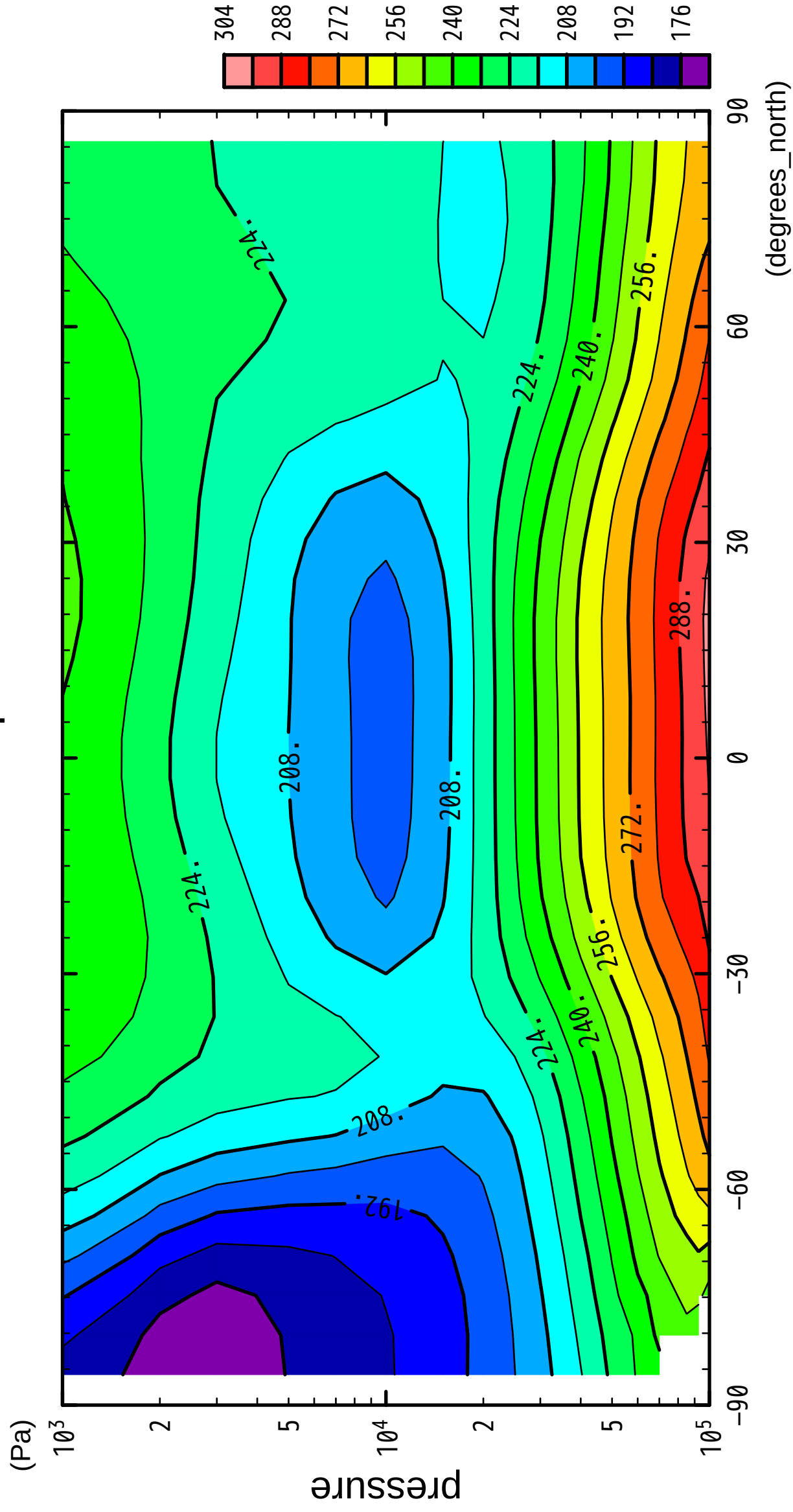
latitude

CONTOUR INTERVAL = 8.000E+00



9/12

Temp

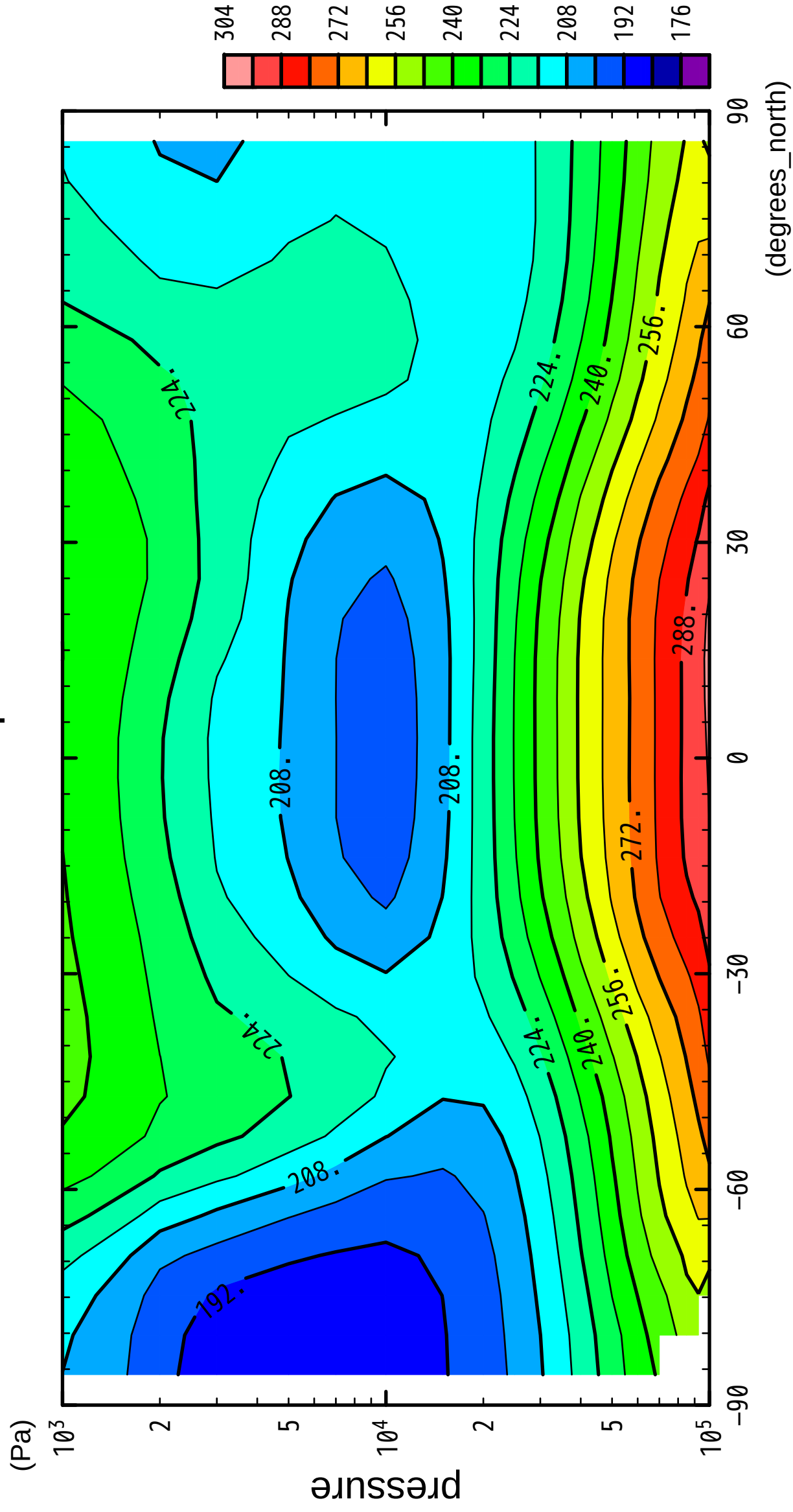


latitude

CONTOUR INTERVAL = 8.000E+00

10/12

Temp

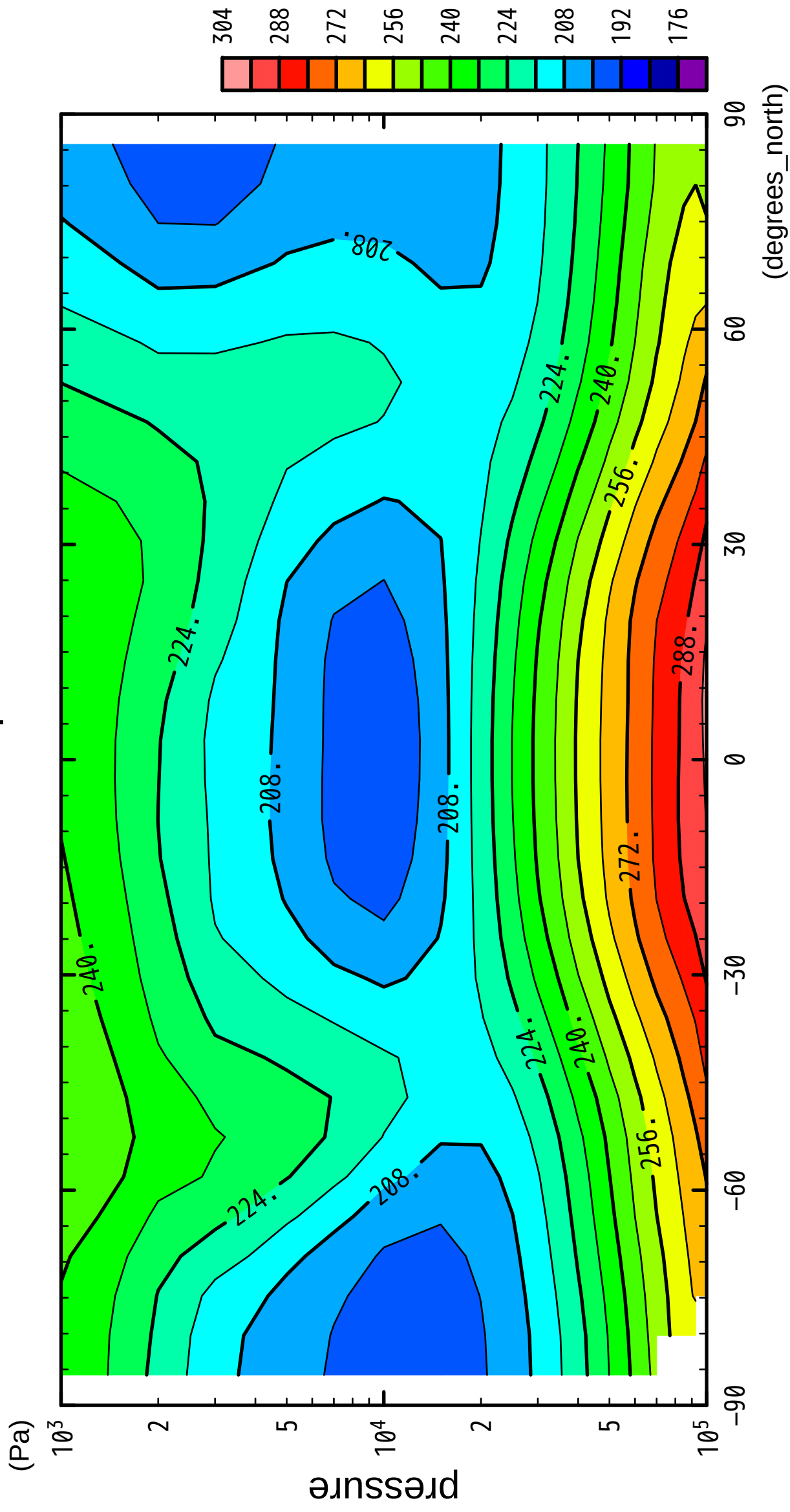


latitude

CONTOUR INTERVAL = 8.000E+00

11/12

Temp

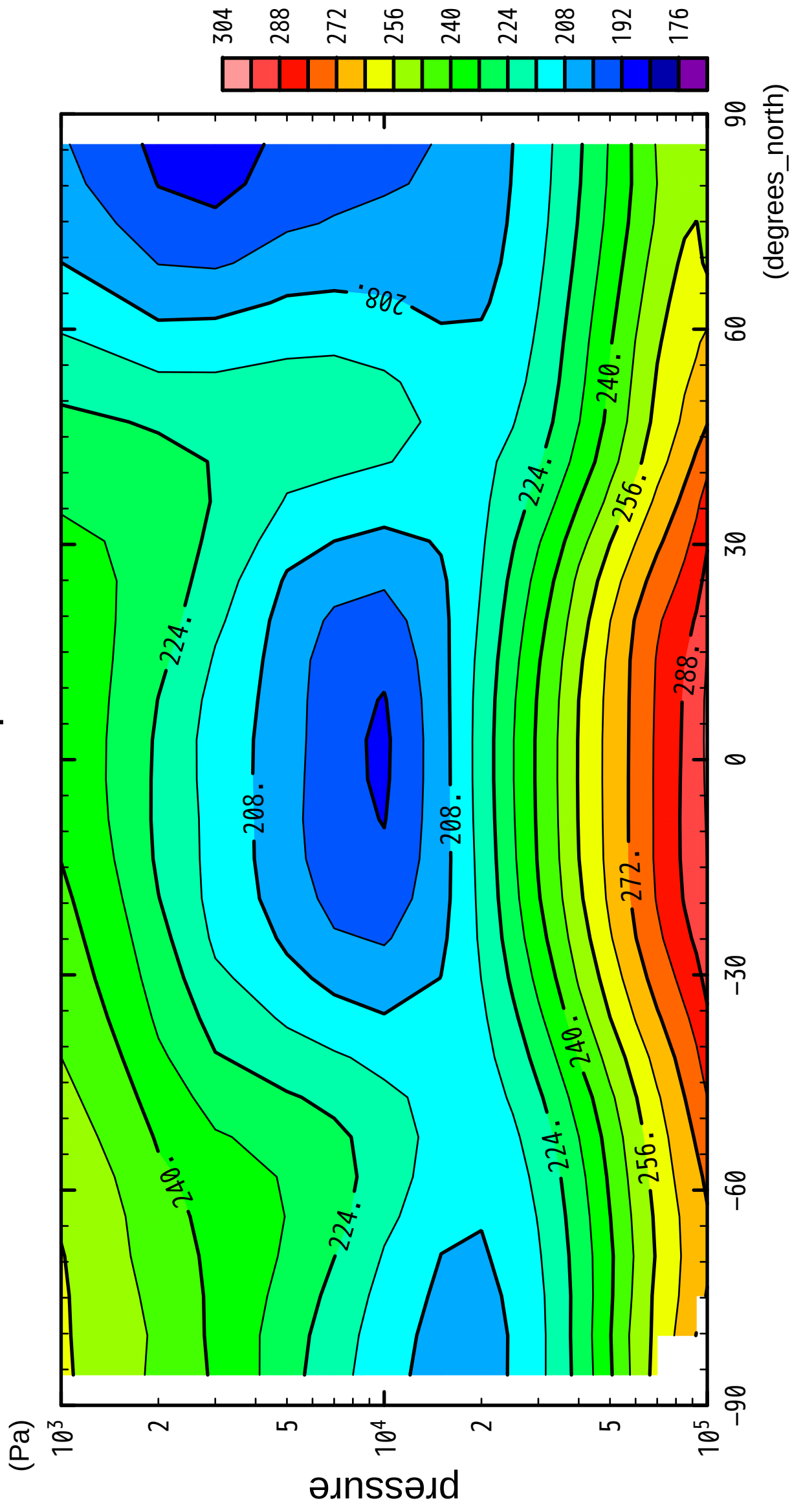


latitude

CONTOUR INTERVAL = 8.000E+00

12/12

Temp



latitude

CONTOUR INTERVAL = 8.000E+00