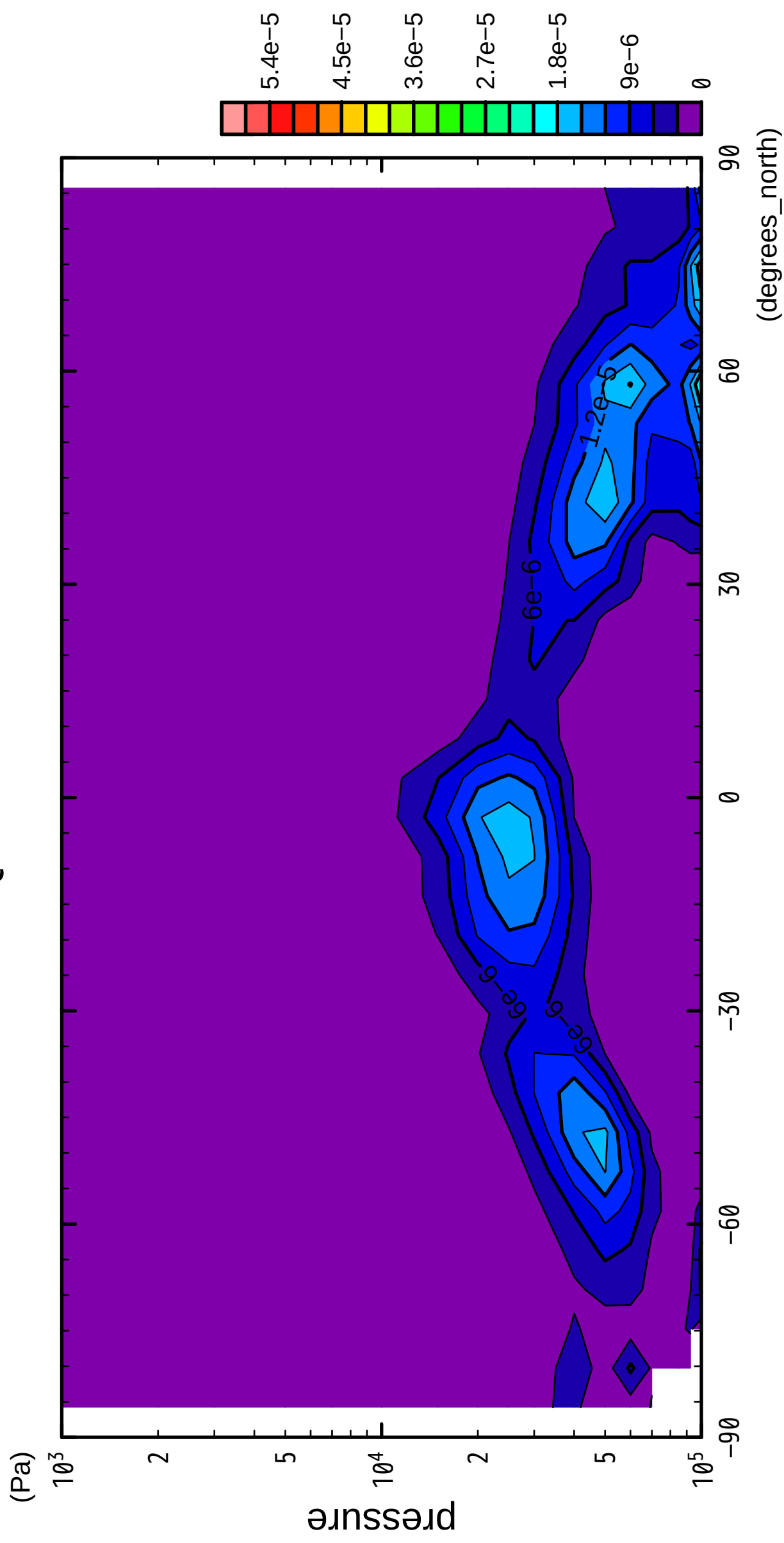


1/12

QH2OSol

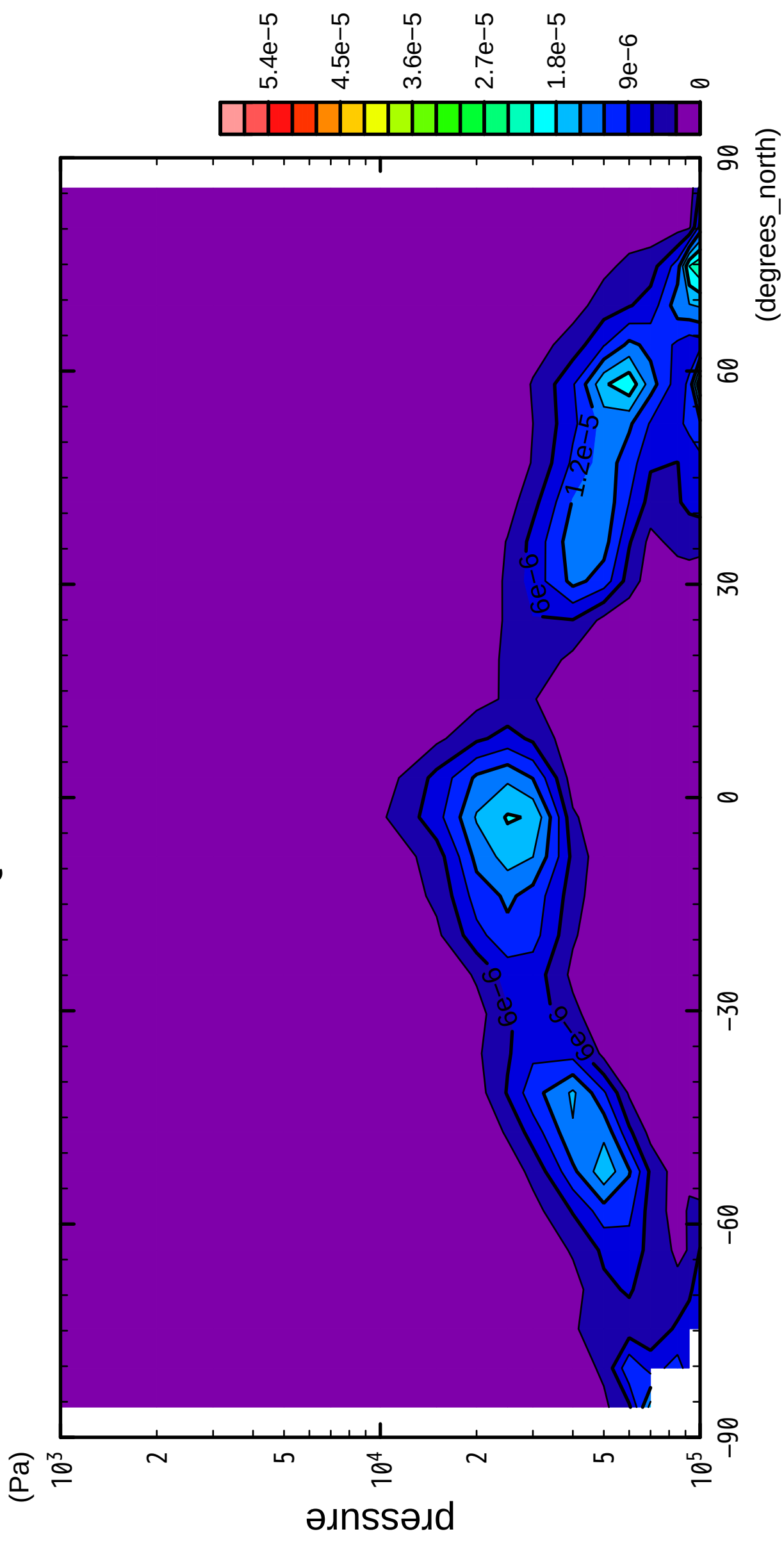


latitude

CONTOUR INTERVAL = $3.000E-06$

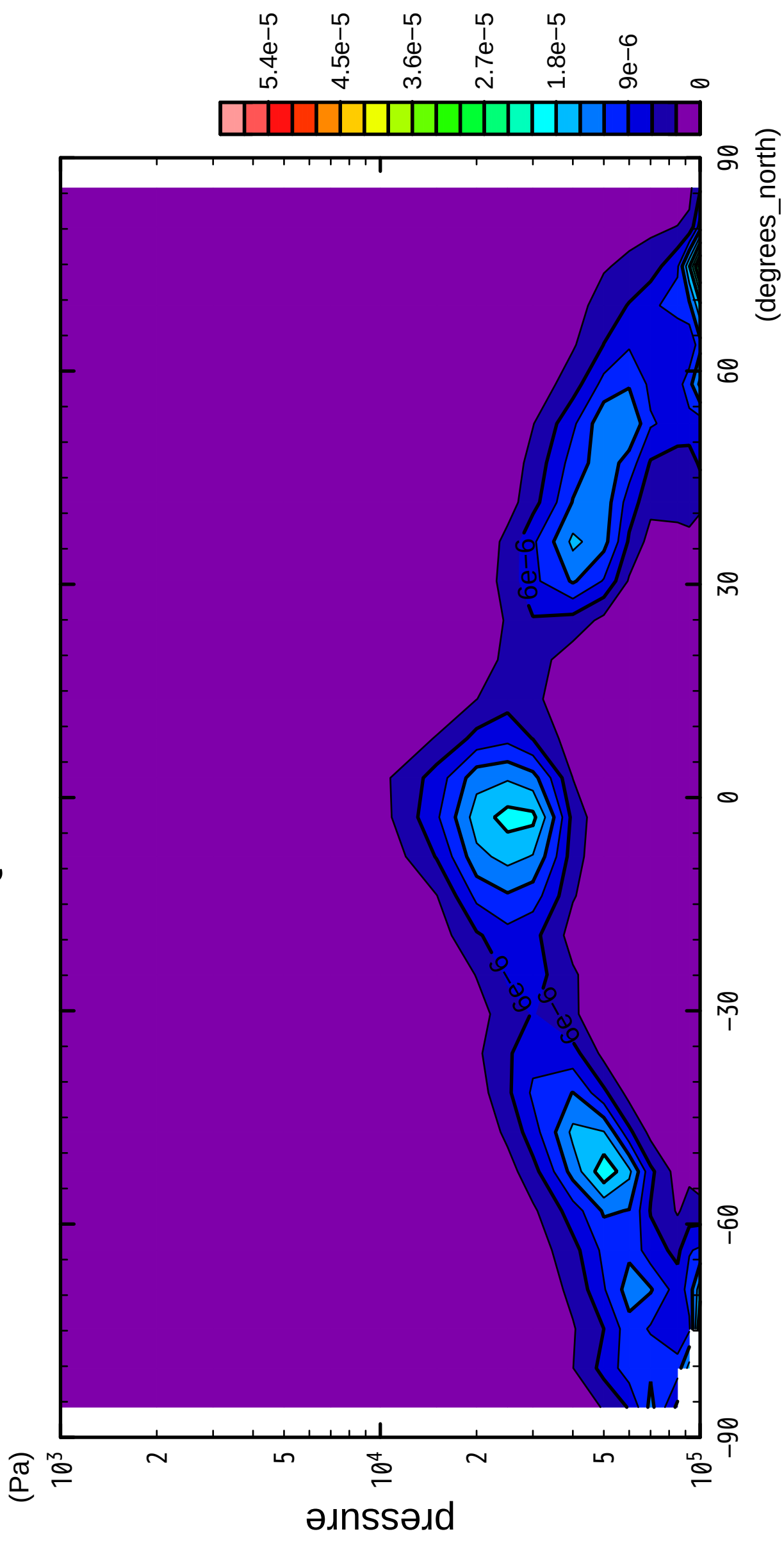
2/12

QH2OSol



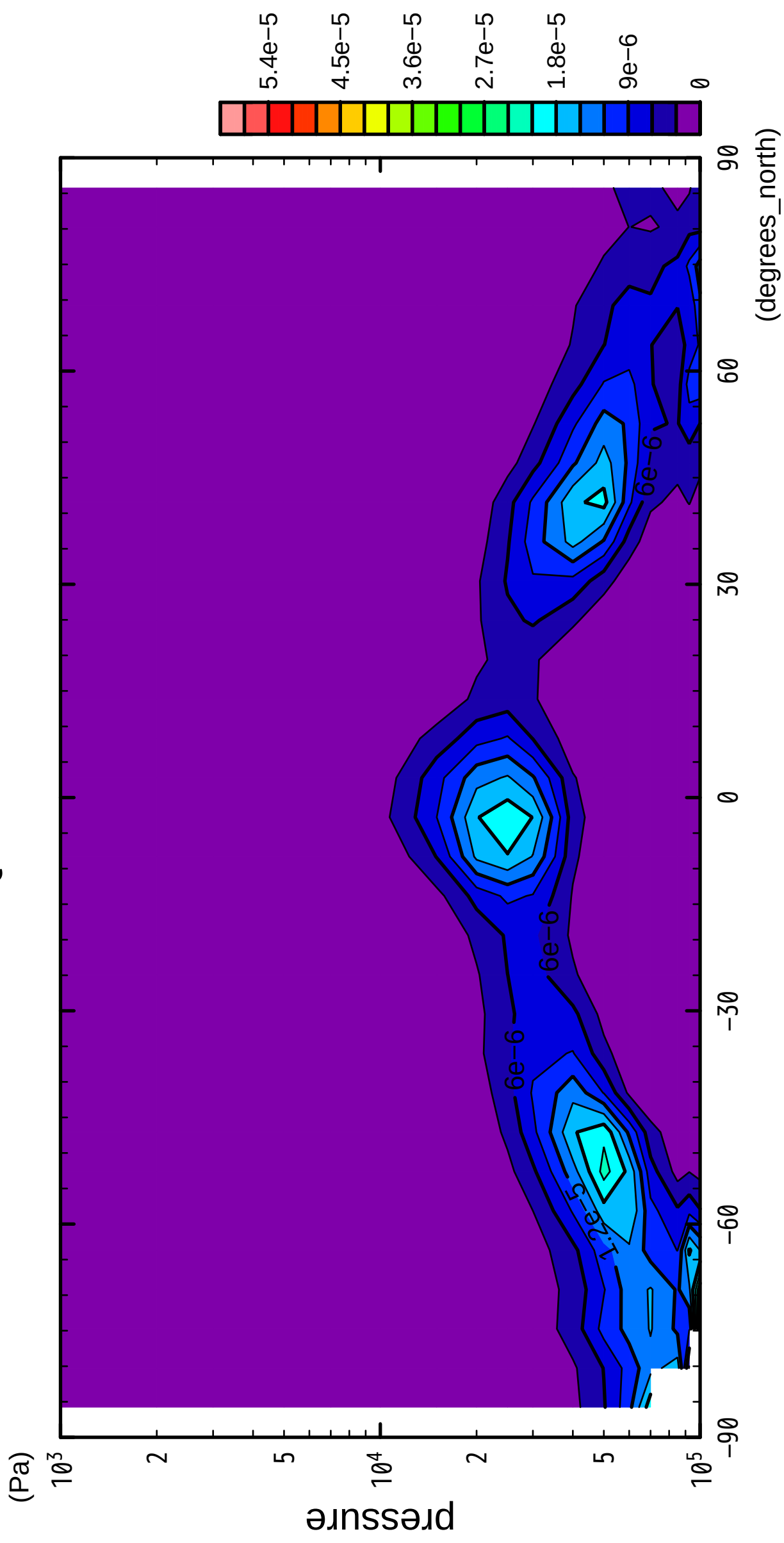
3/12

QH2OSol



4/12

QH2OSol

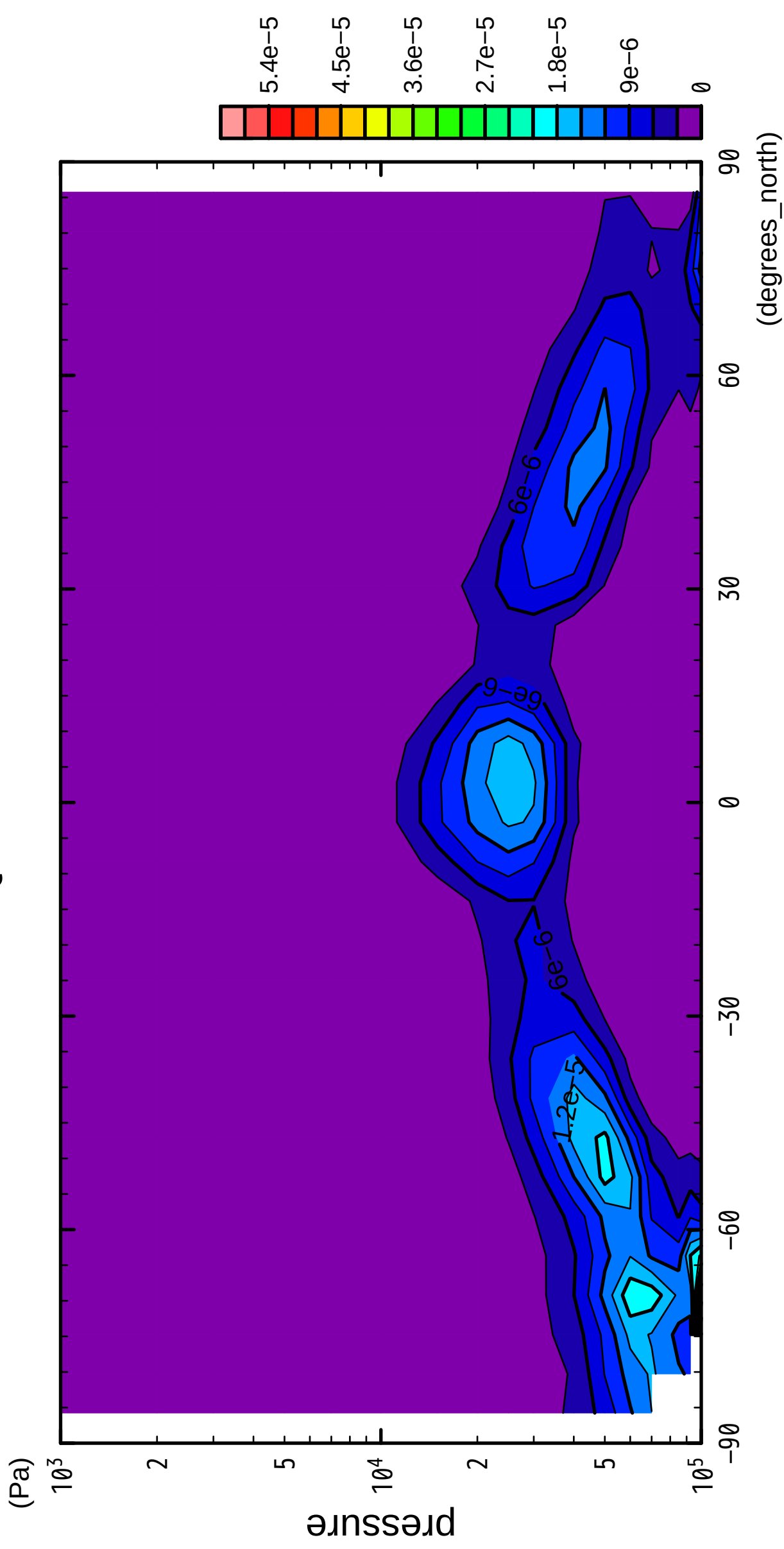


latitude

CONTOUR INTERVAL = $3.000E-06$

5/12

QH2OSol

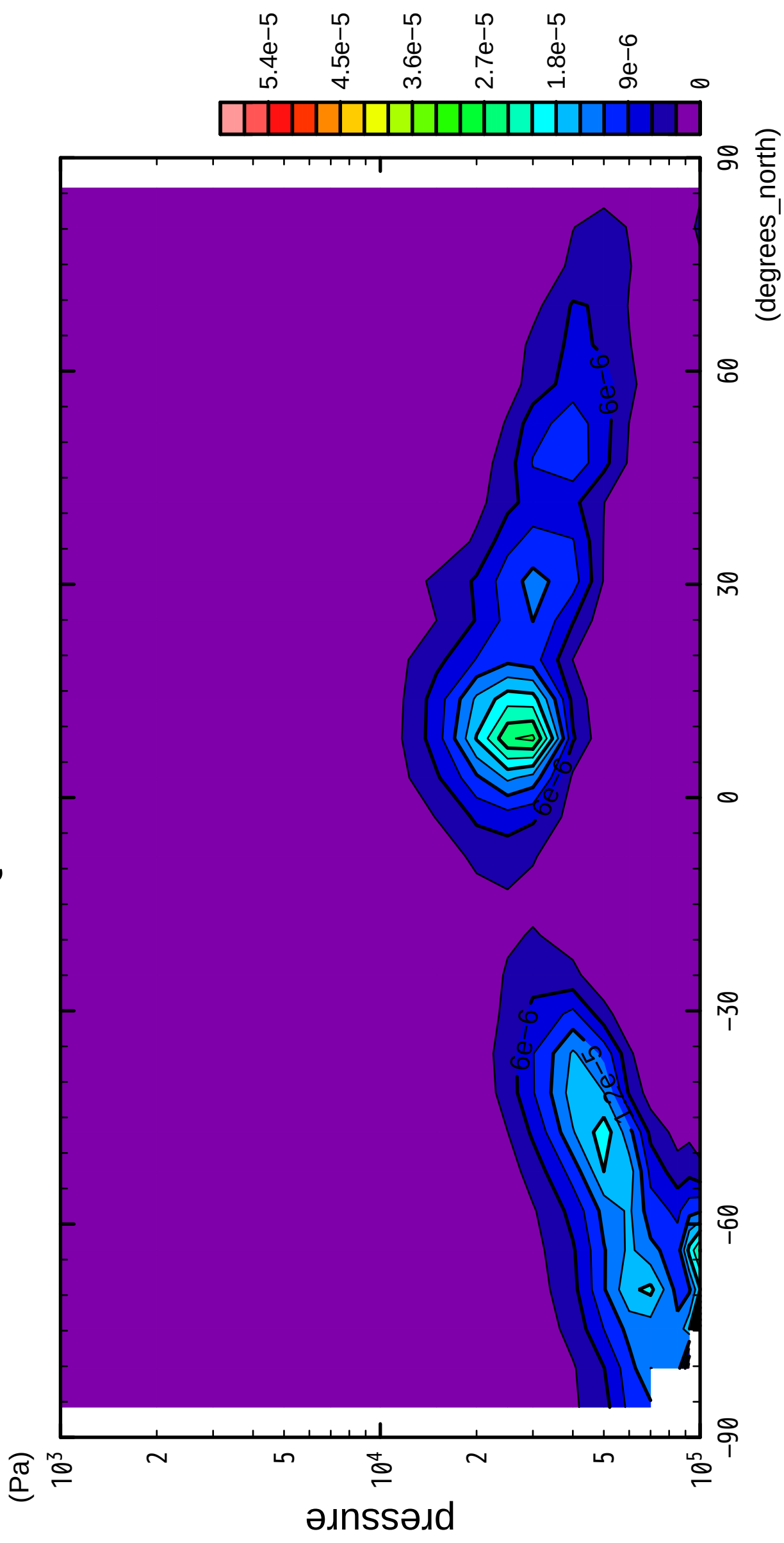


latitude

CONTOUR INTERVAL = 3.000×10^{-6}

6/12

QH2OSol

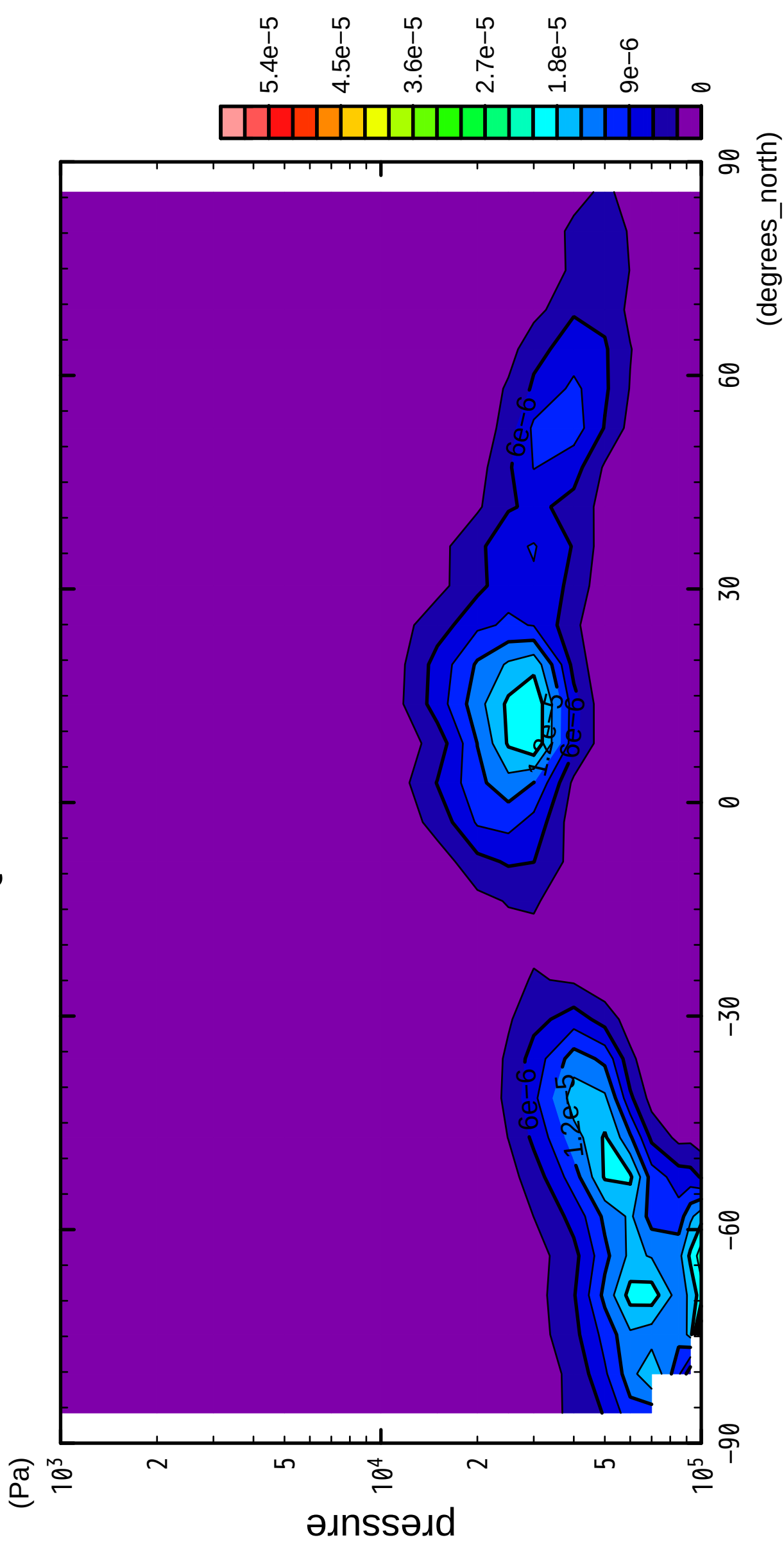


latitude

CONTOUR INTERVAL = $3.000E-06$

7/12

QH2OSol

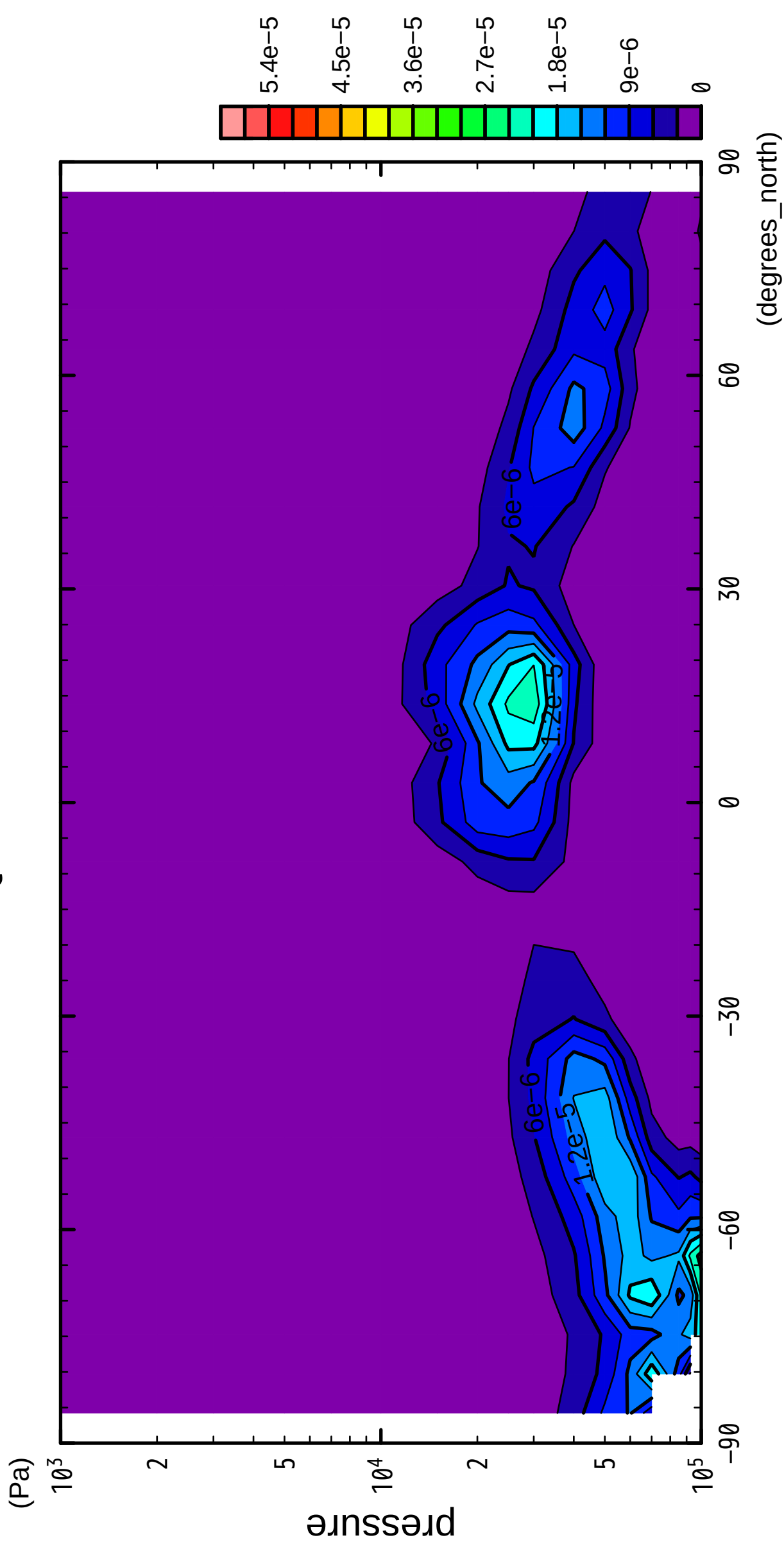


latitude

CONTOUR INTERVAL = 3.000×10^{-6}

8/12

QH2OSol

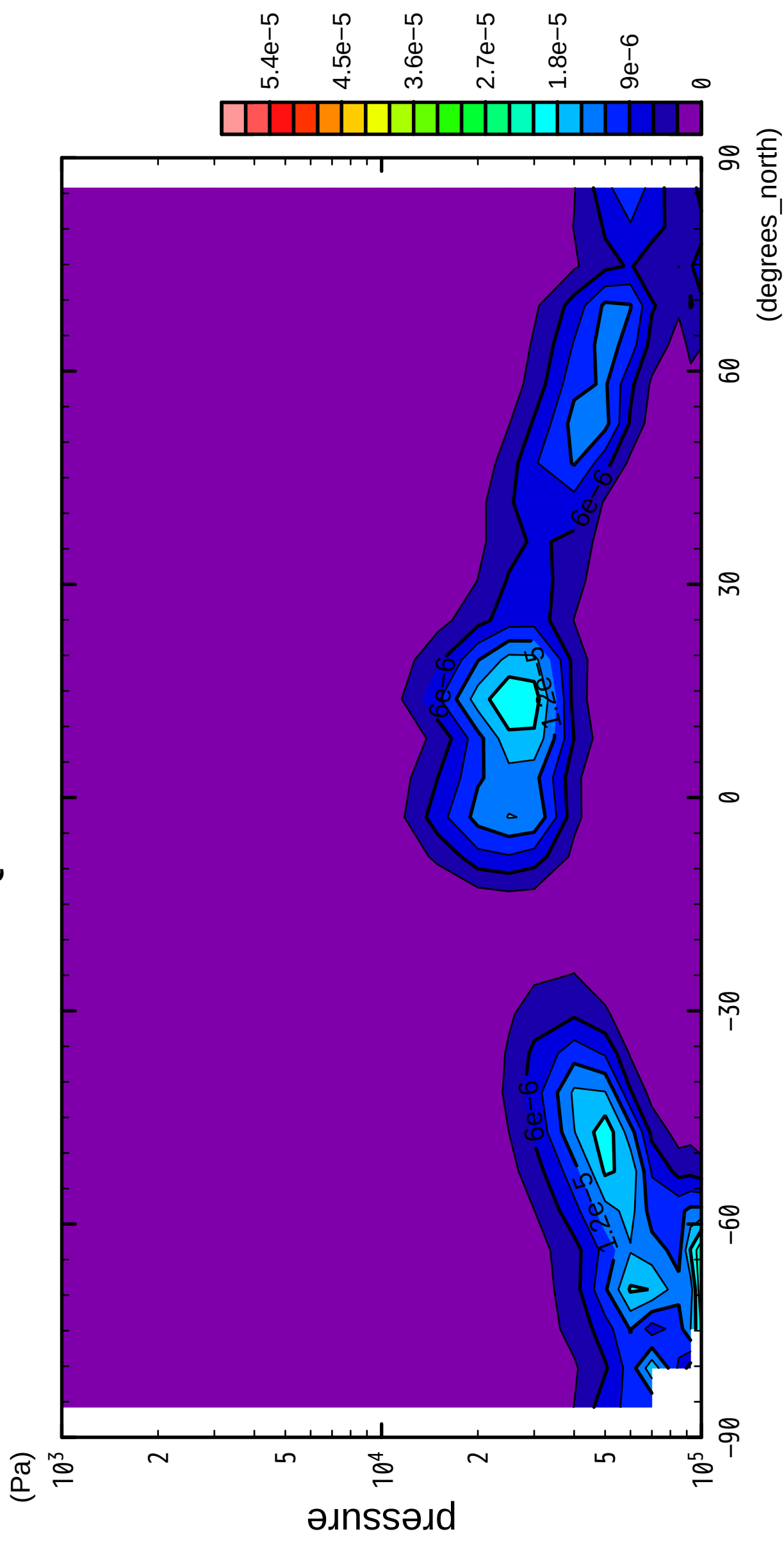


latitude

CONTOUR INTERVAL = 3.000×10^{-6}

9/12

QH2OSol

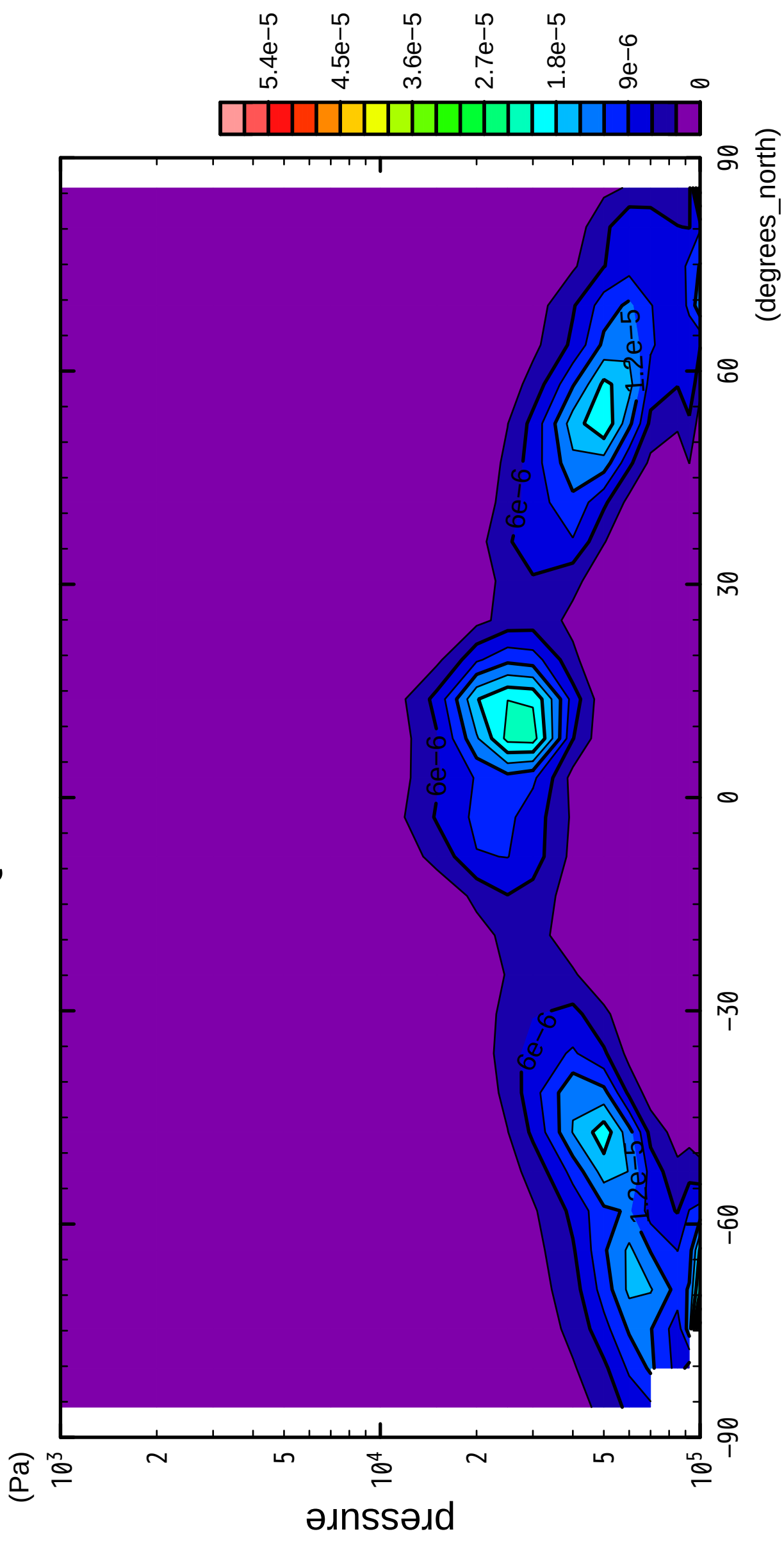


latitude

CONTOUR INTERVAL = $3.000E-06$

10/12

QH2OSol

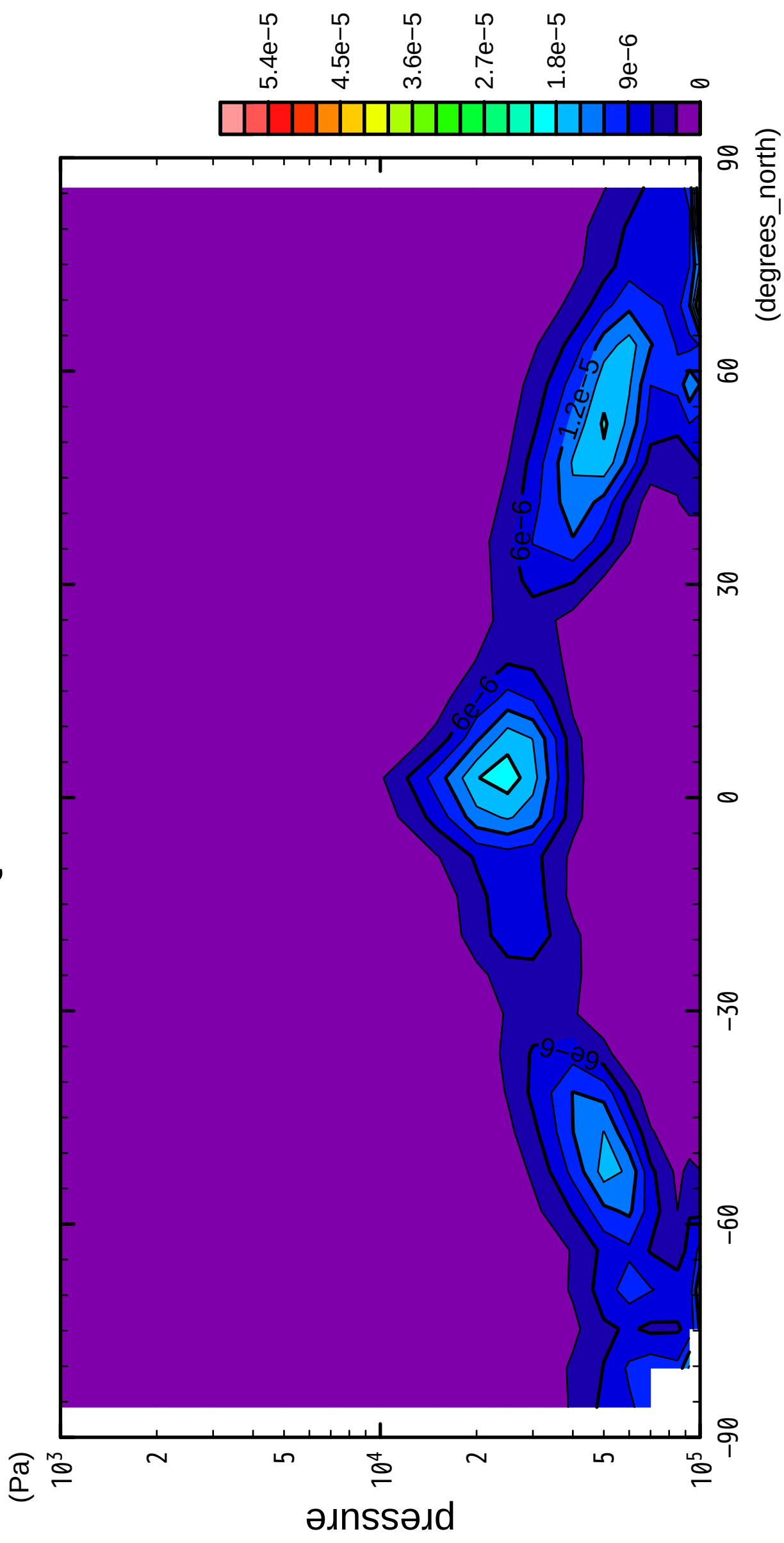


latitude

CONTOUR INTERVAL = 3.000×10^{-6}

11/12

QH2OSol

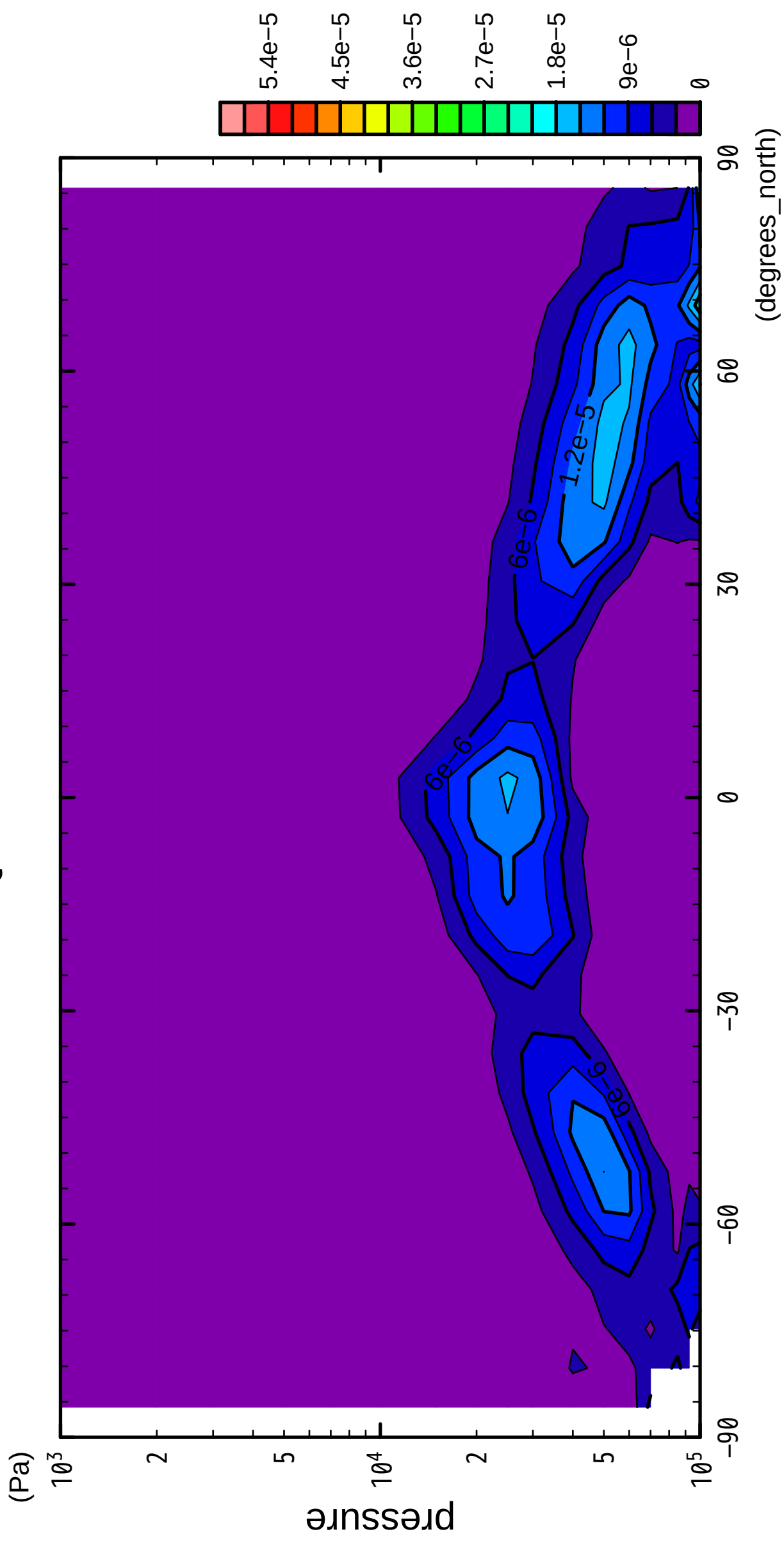


latitude

CONTOUR INTERVAL = 3.000×10^{-6}

12/12

QH2OSol



latitude

CONTOUR INTERVAL = 3.000E-06