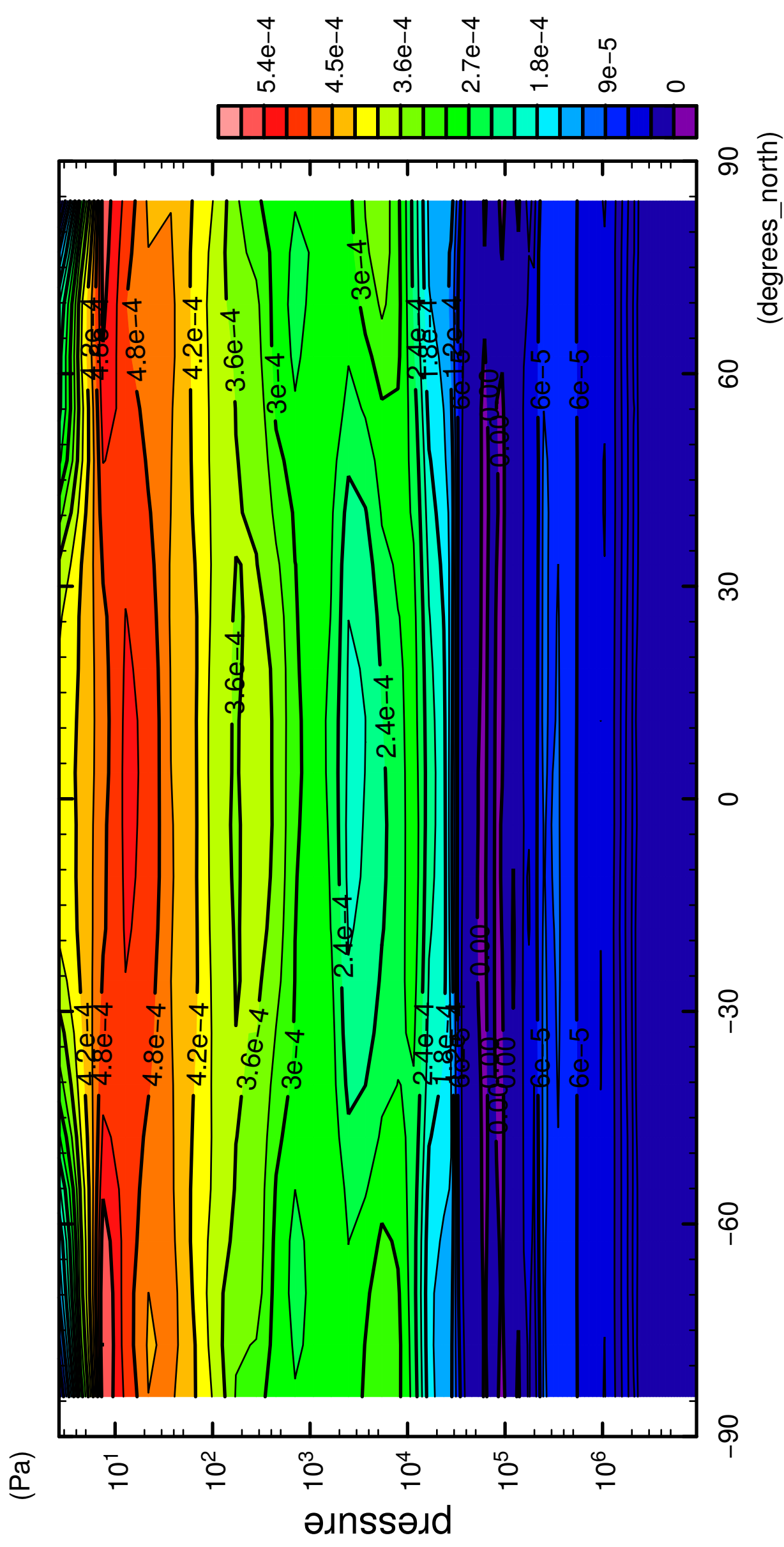


1/10

StatStab

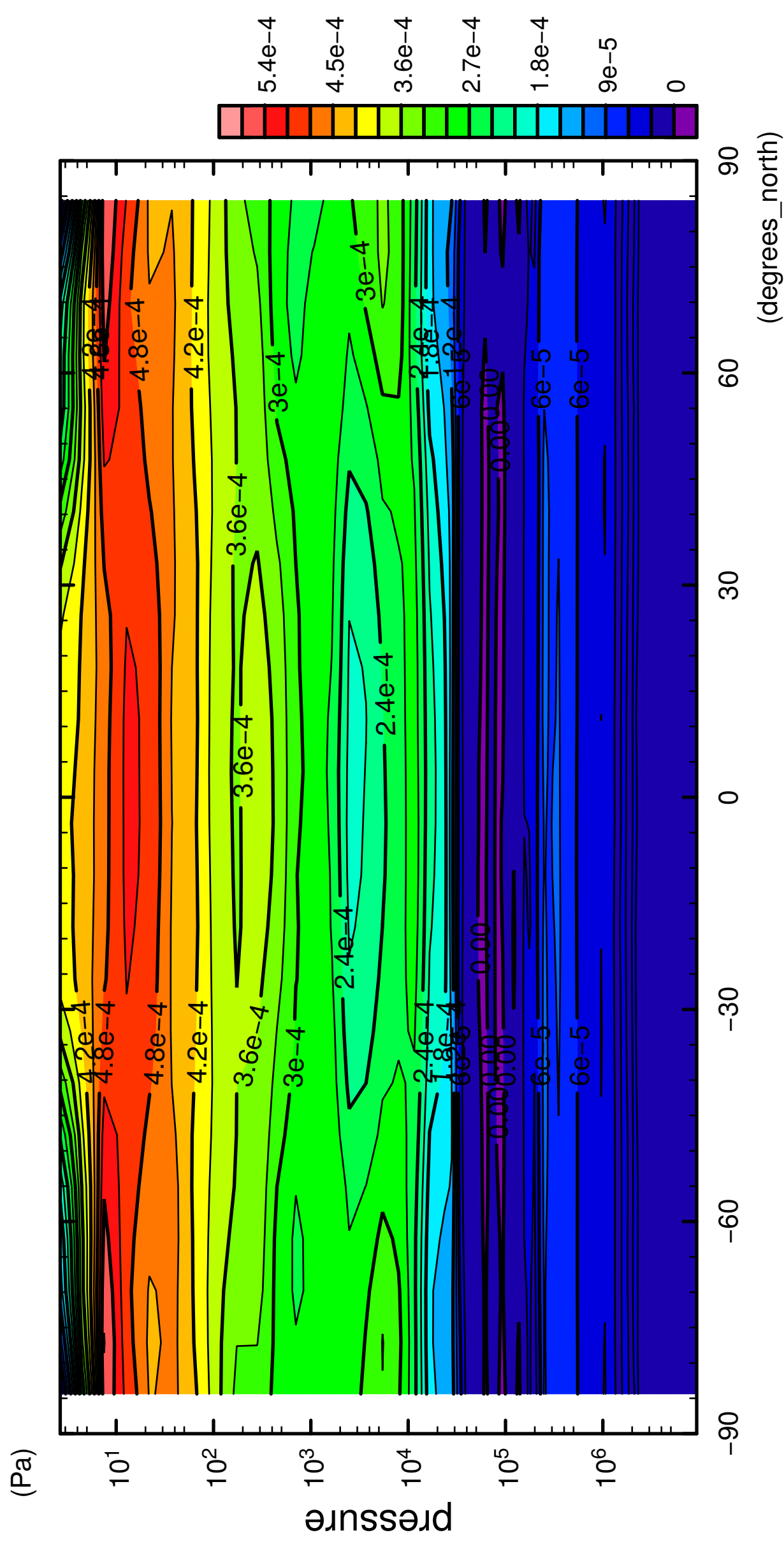


latitude

CONTOUR INTERVAL = 3.000×10^{-5}

2/10

StatStab

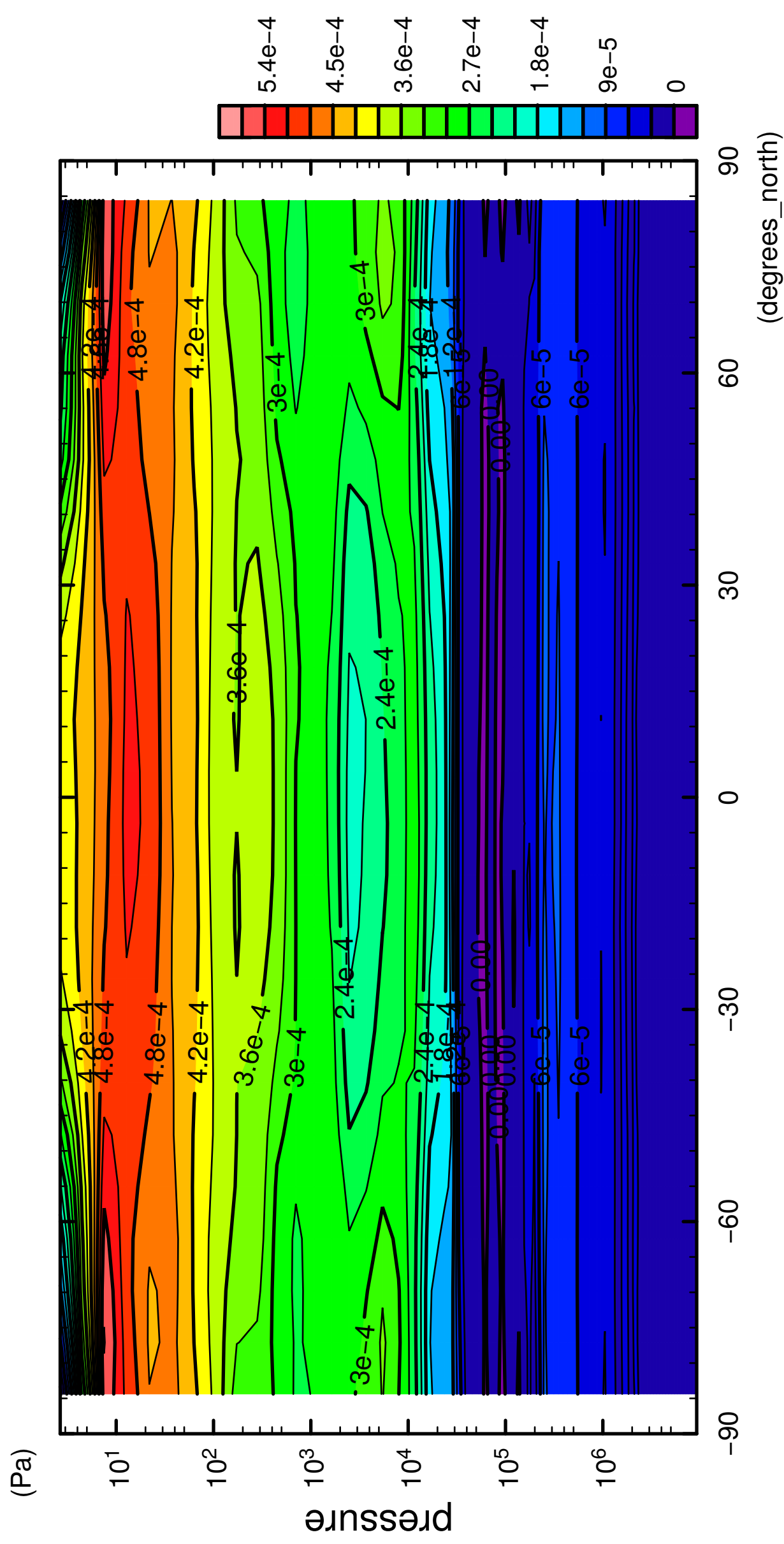


latitude

CONTOUR INTERVAL = 3.000E-05

3/10

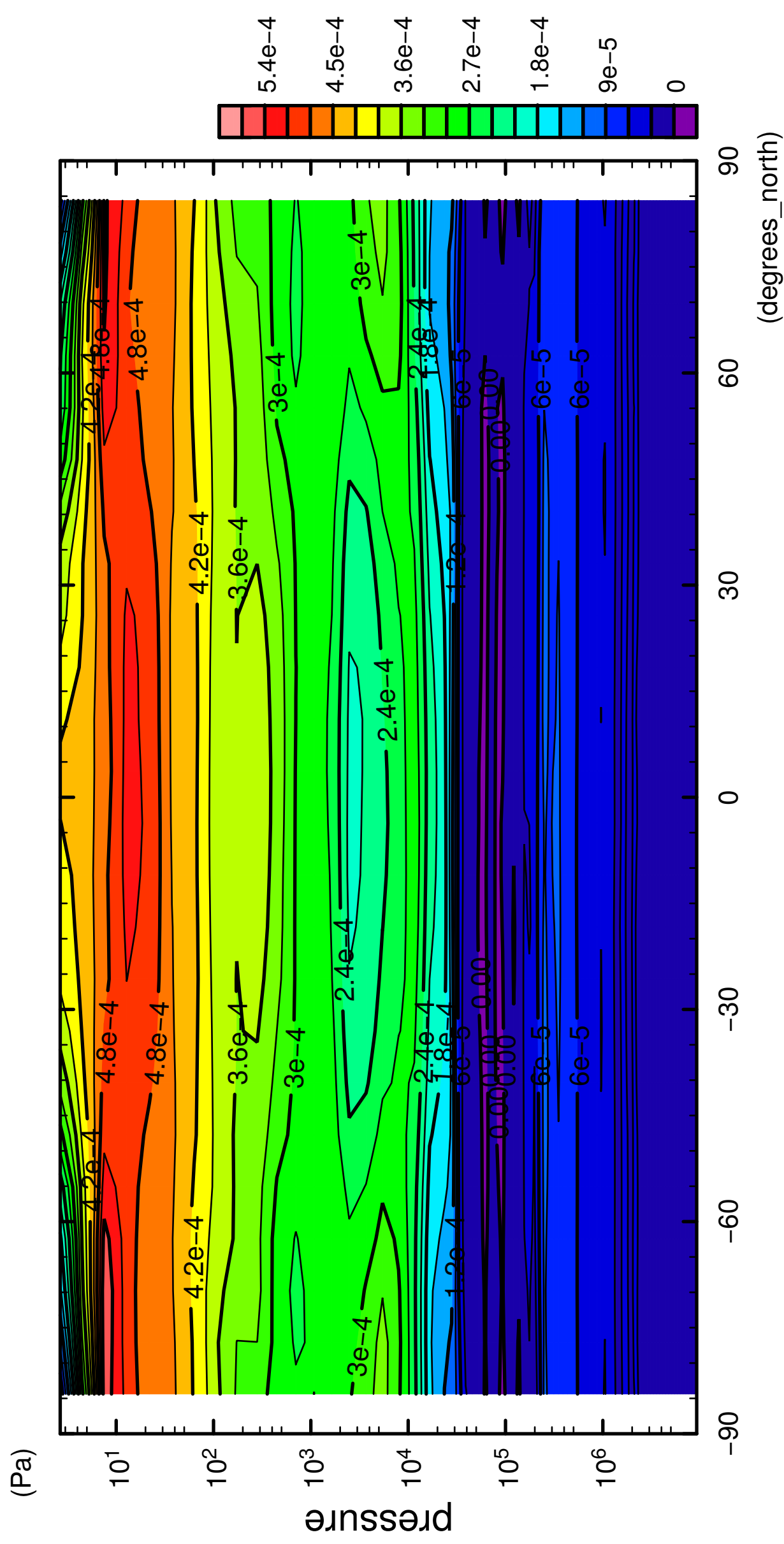
StatStab



CONTOUR INTERVAL = 3.000×10^{-5}

4/10

StatStab

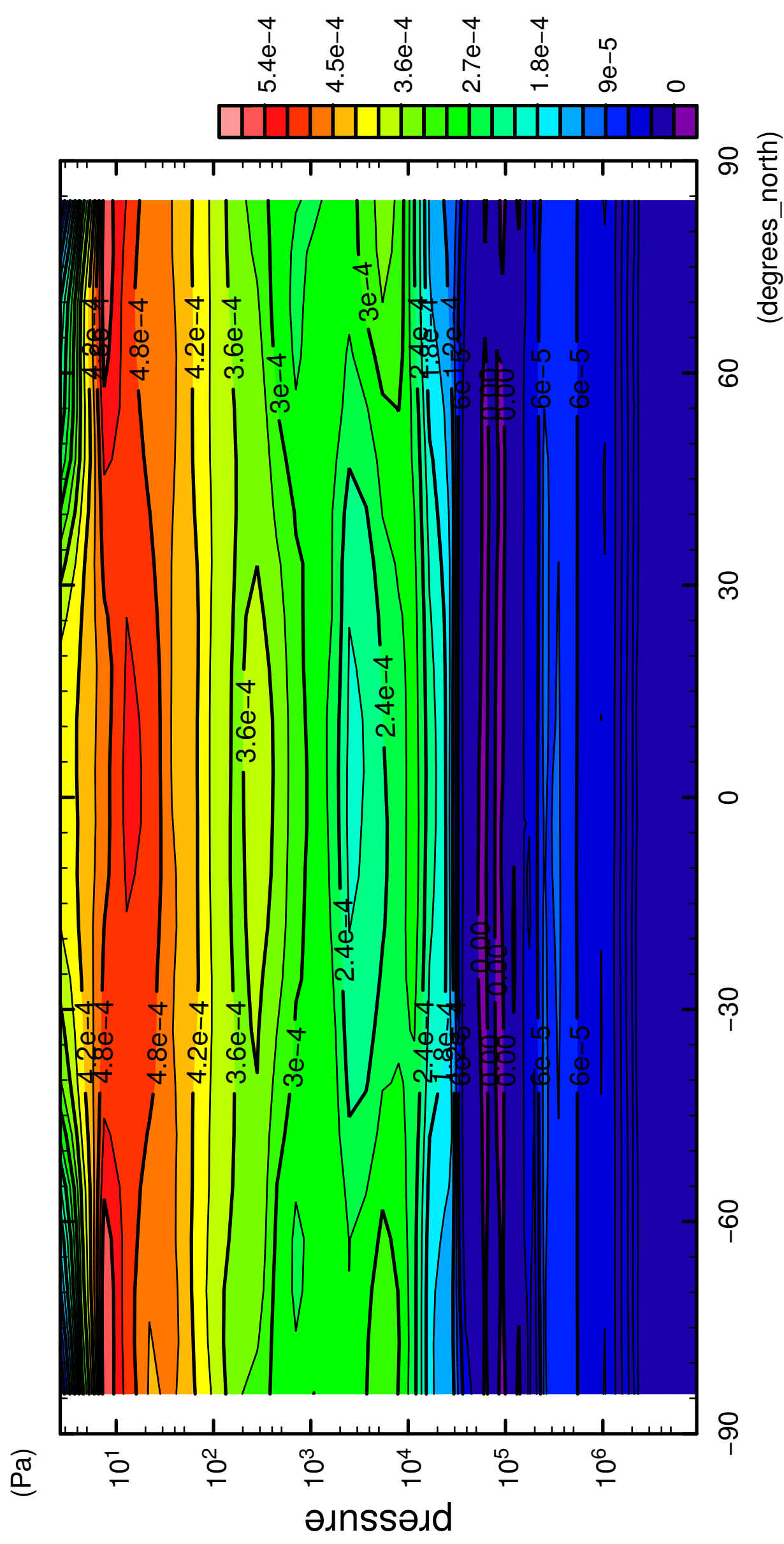


latitude

CONTOUR INTERVAL = 3.000×10^{-5}

5/10

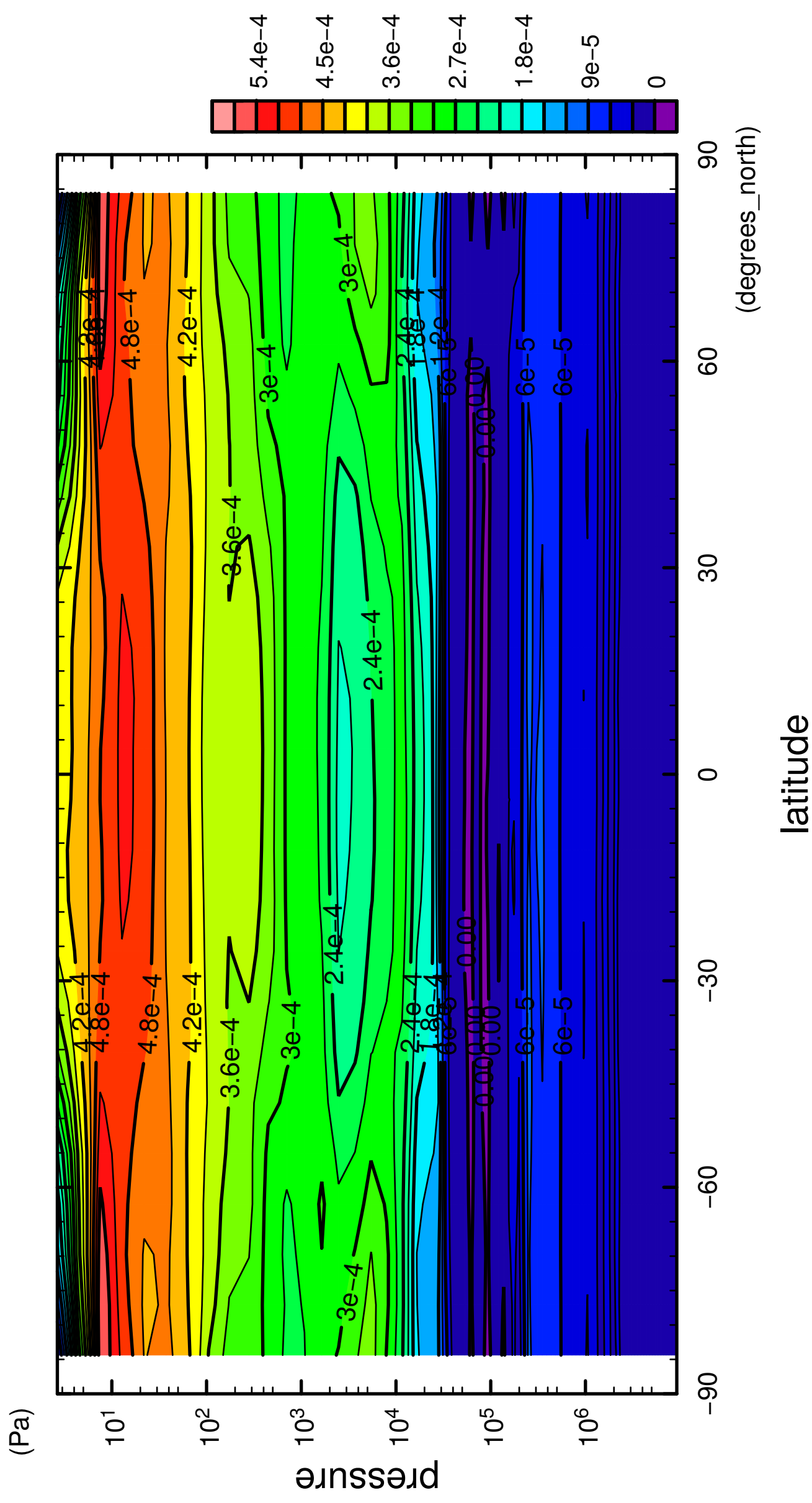
StatStab



CONTOUR INTERVAL = 3.000E-05

6/10

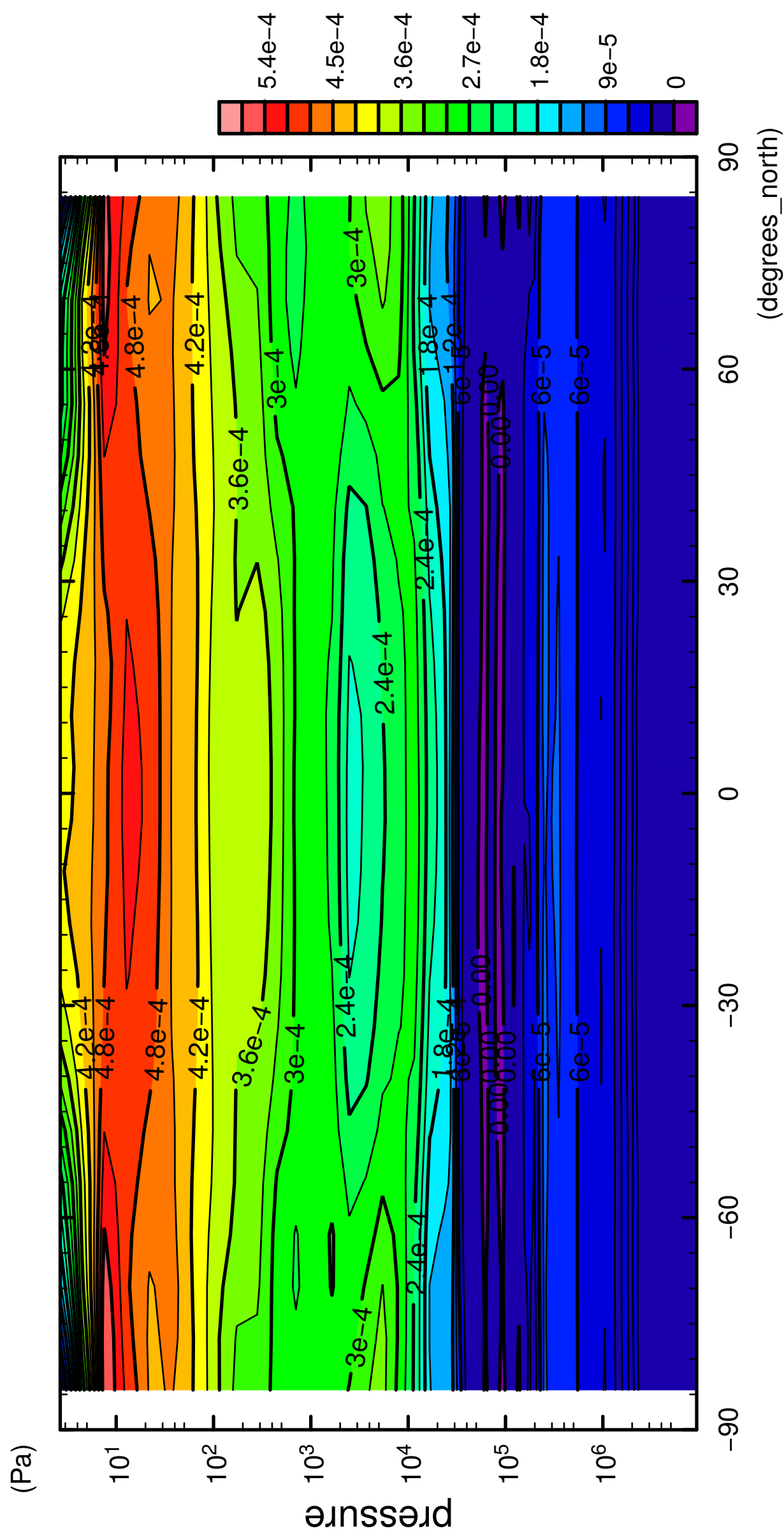
StatStab



CONTOUR INTERVAL = 3.000E-05

7/10

StatStab

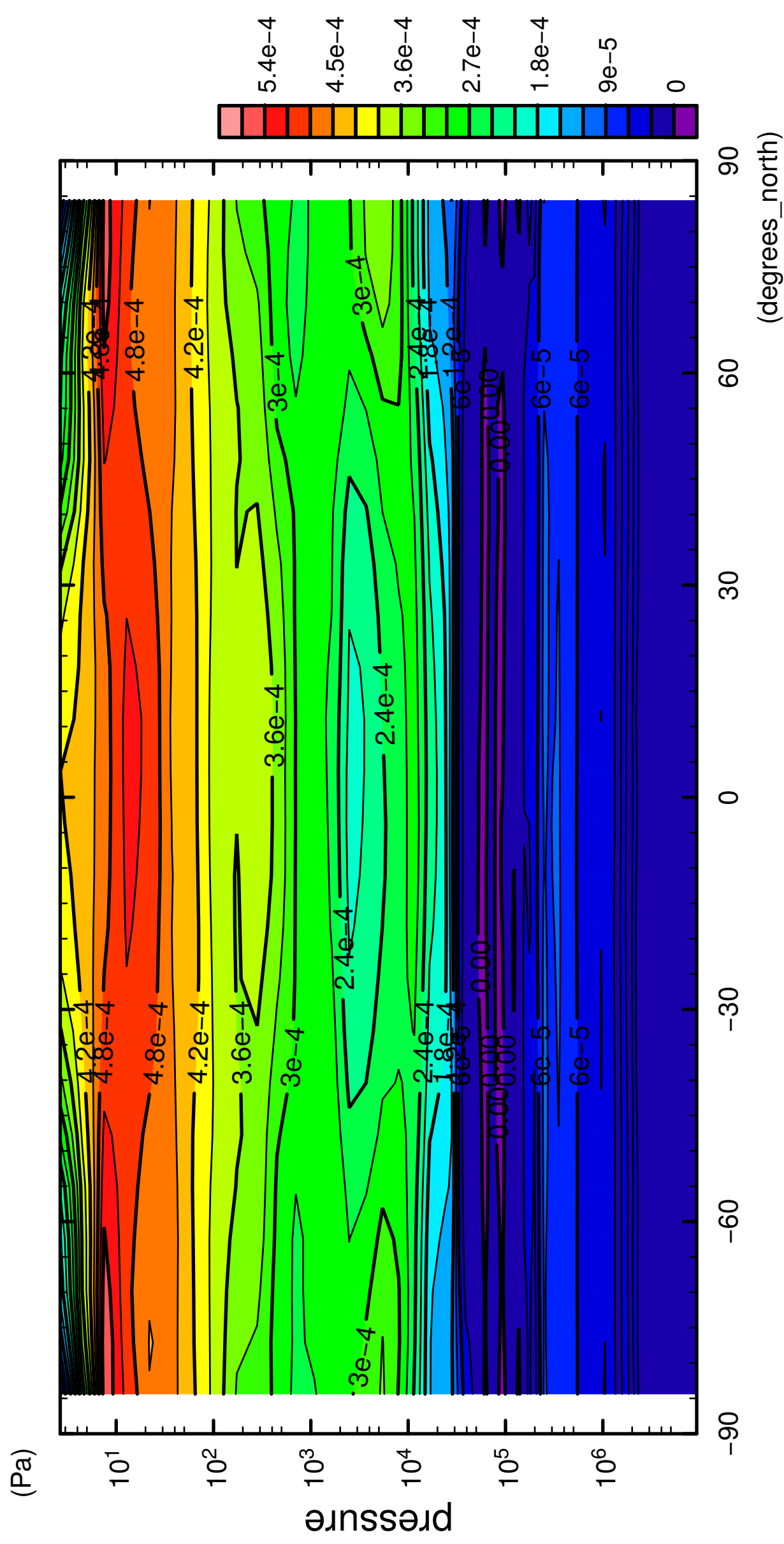


latitude

CONTOUR INTERVAL = 3.000×10^{-5}

8/10

StatStab

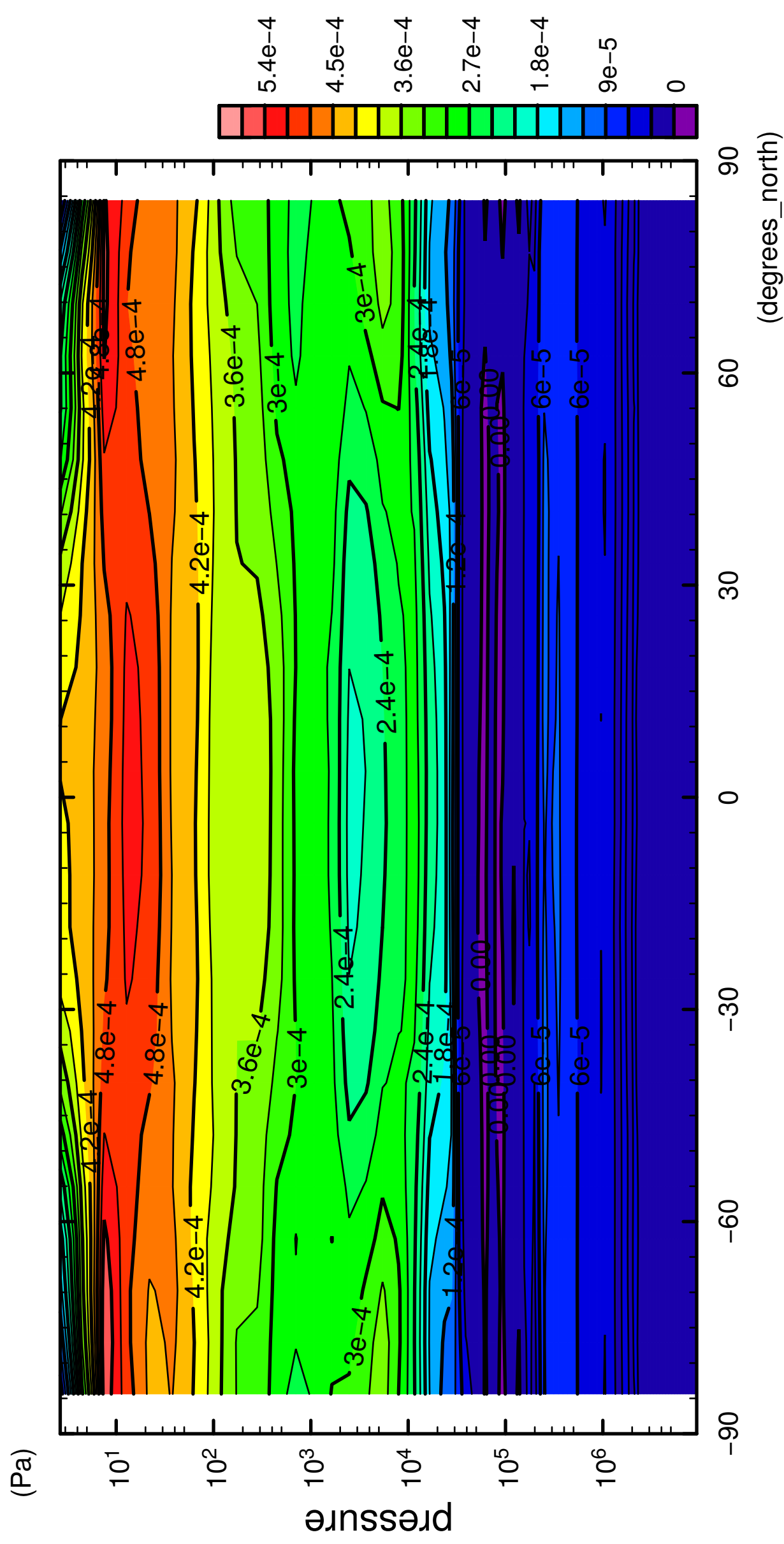


latitude

CONTOUR INTERVAL = 3.000×10^{-5}

9/10

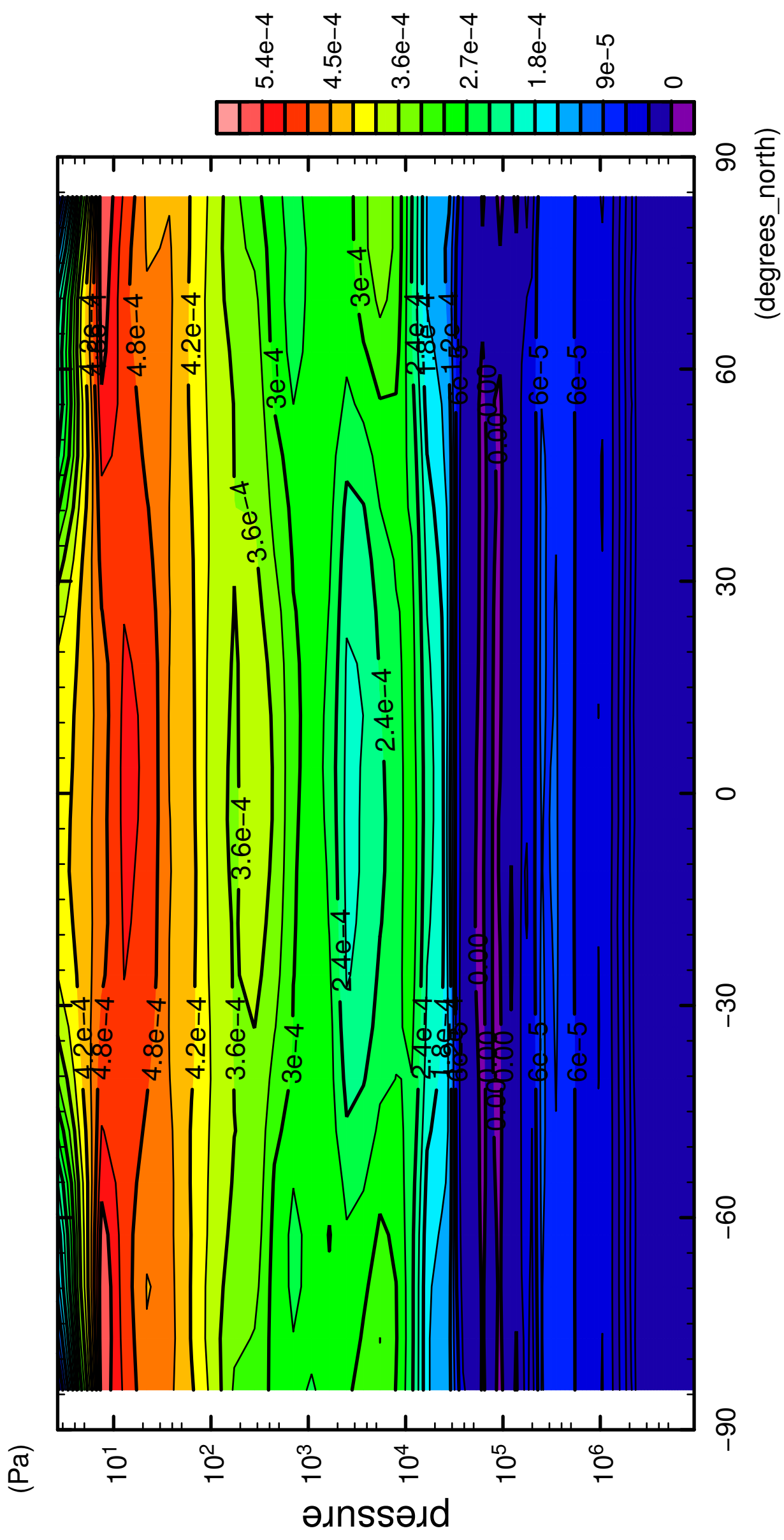
StatStab



CONTOUR INTERVAL = 3.000×10^{-5}

10/10

StatStab



CONTOUR INTERVAL = 3.000E-05