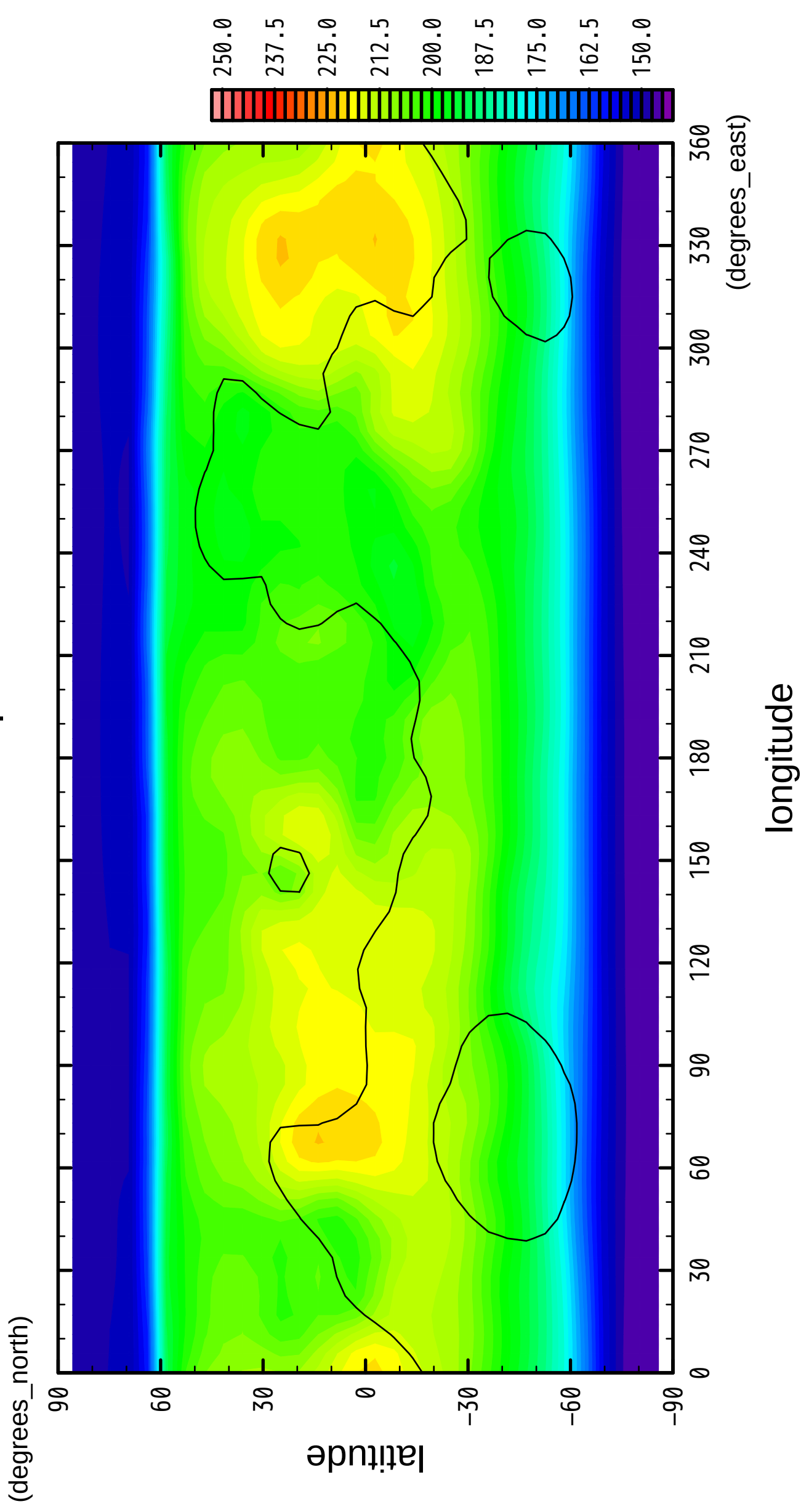


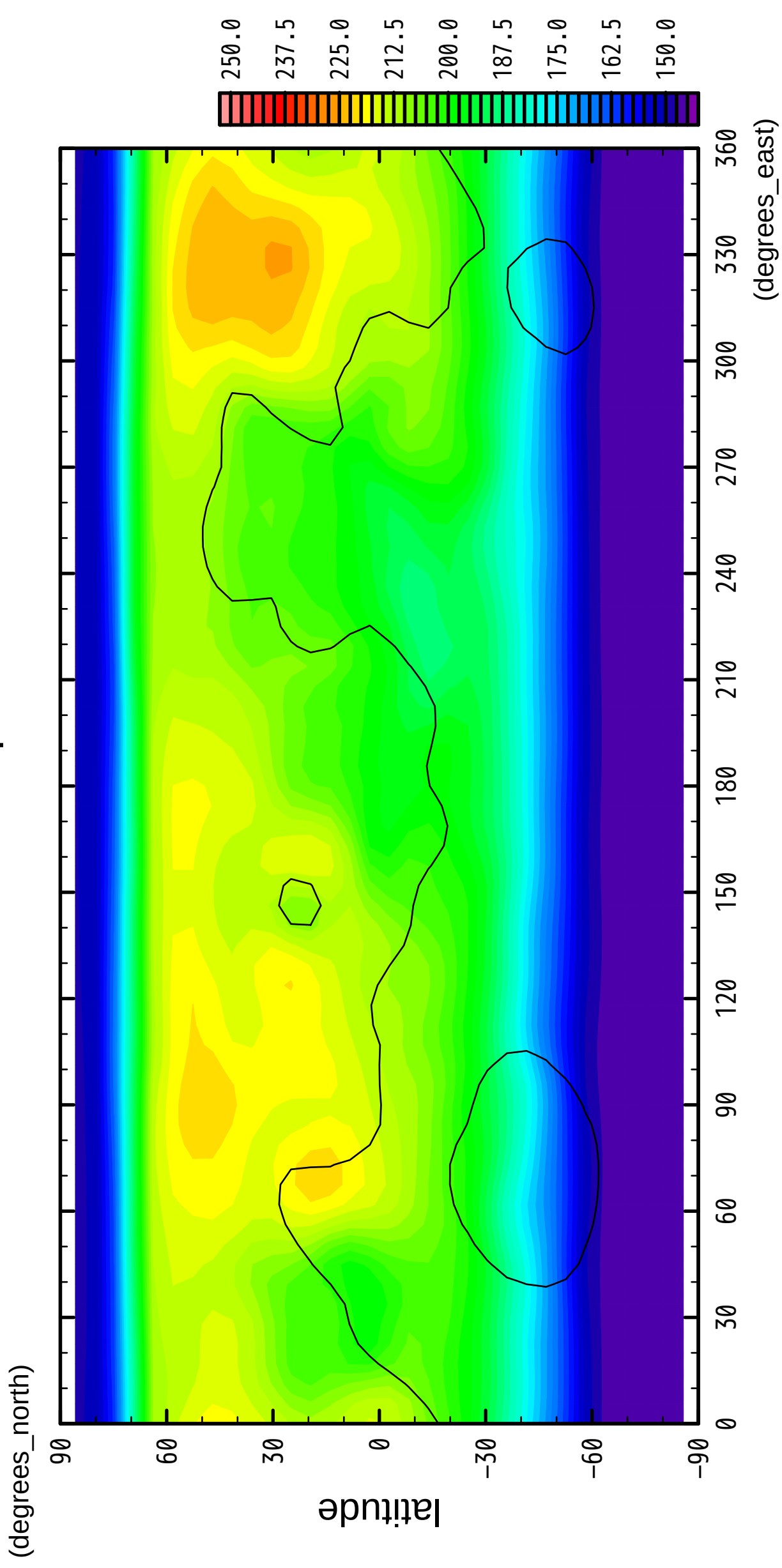
1/12

# surface temperature



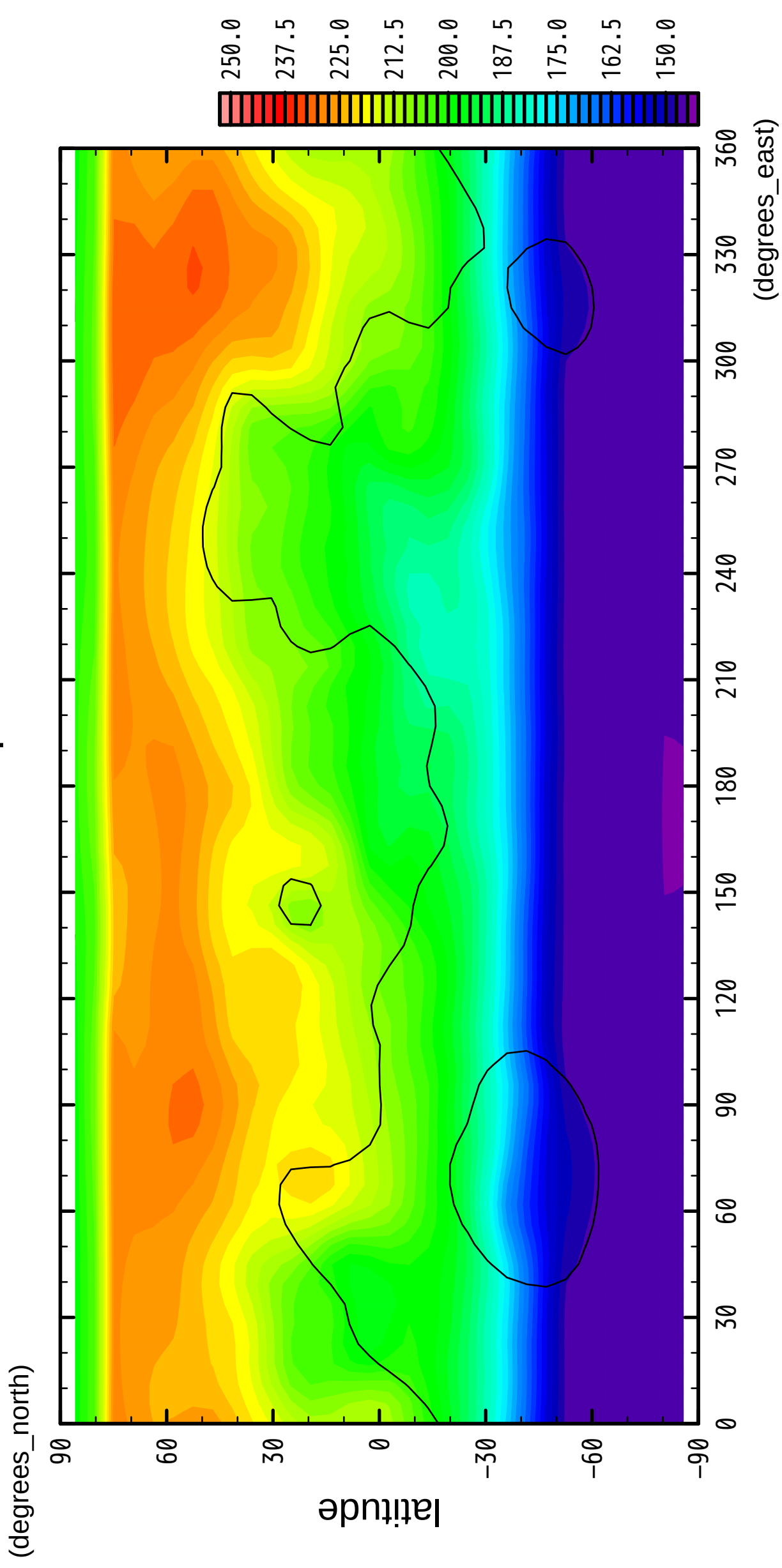
2/12

# surface temperature



3/12

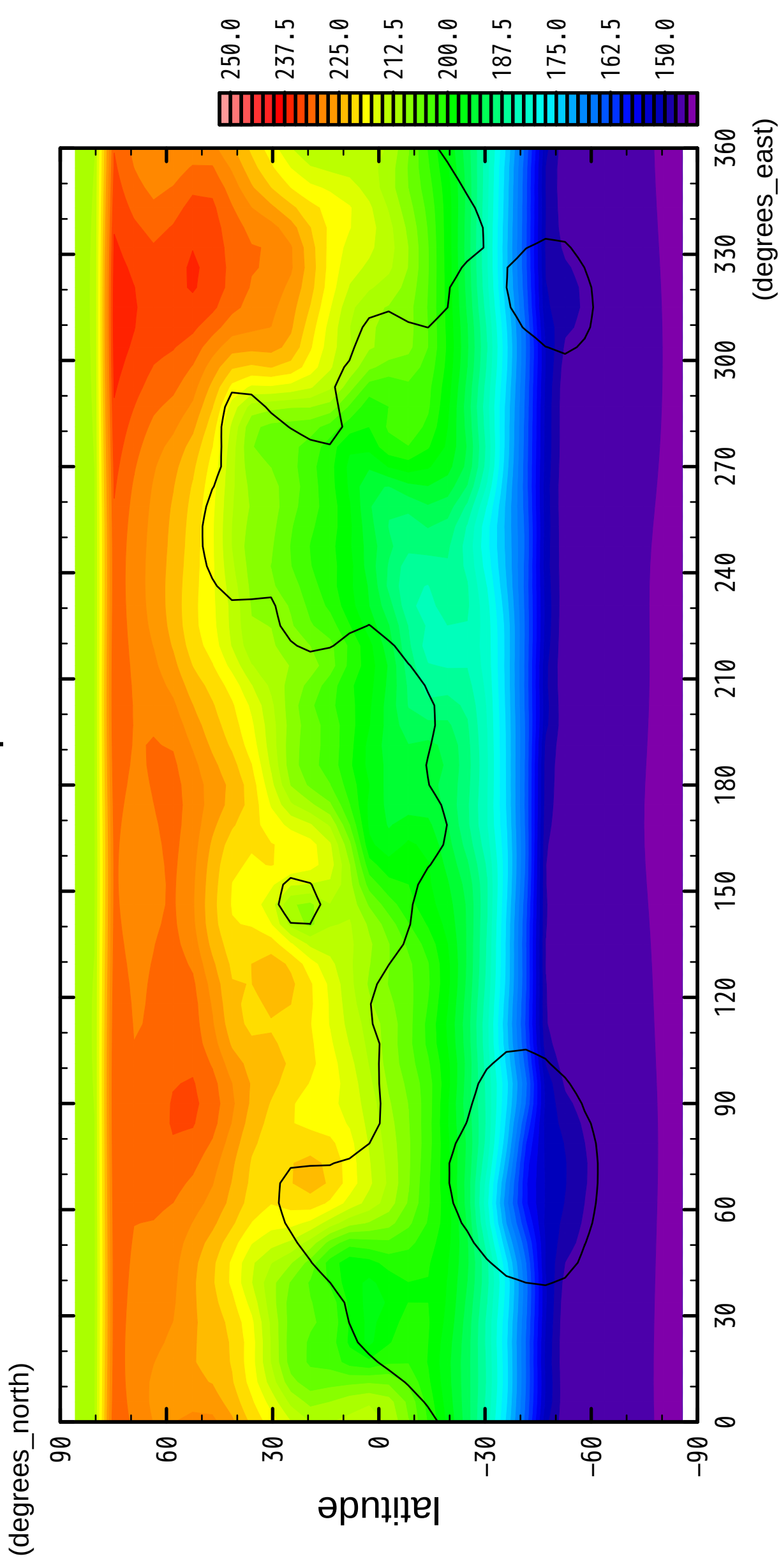
# surface temperature



longitude

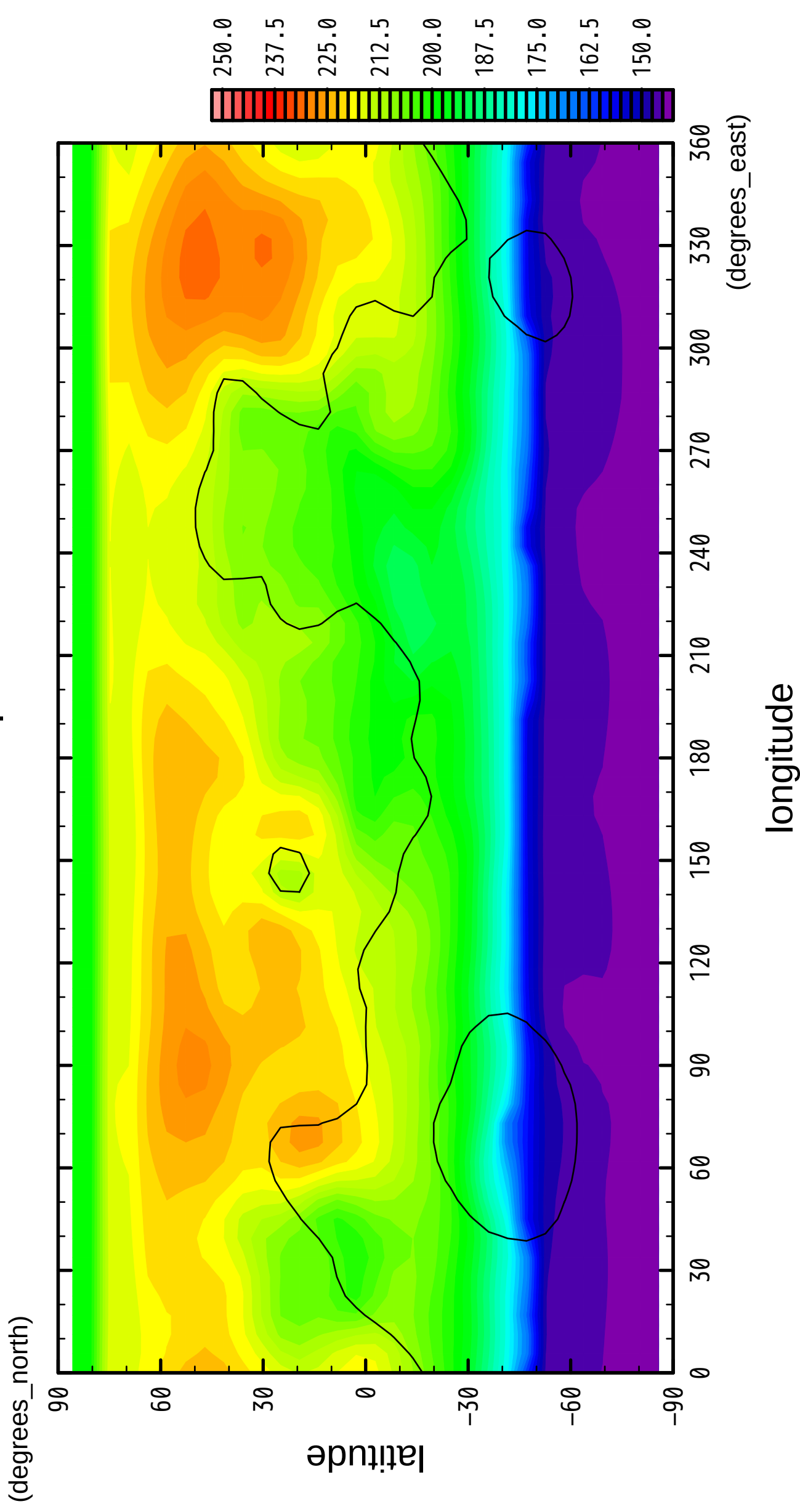
4/12

# surface temperature



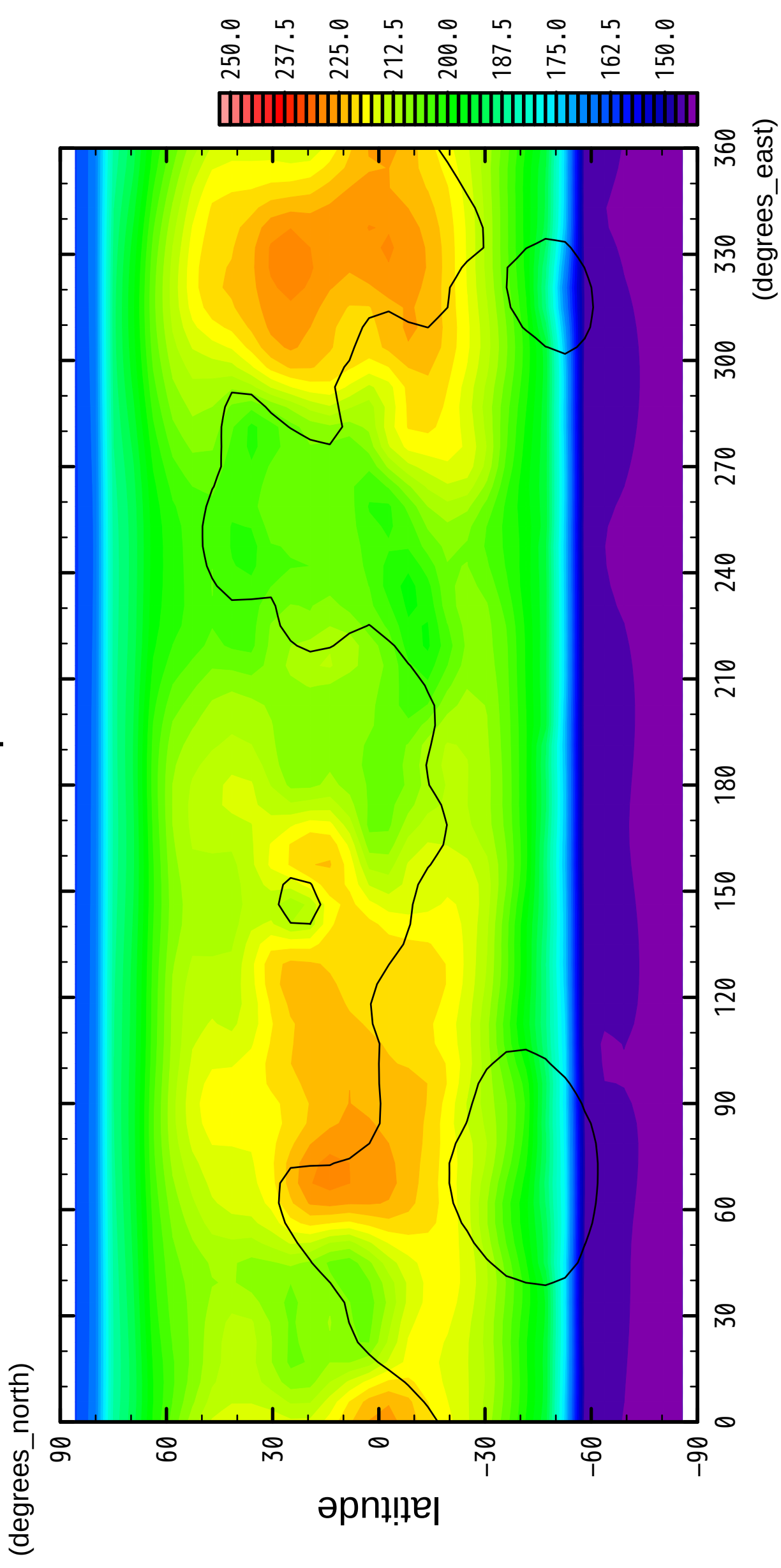
5/12

# surface temperature



6/12

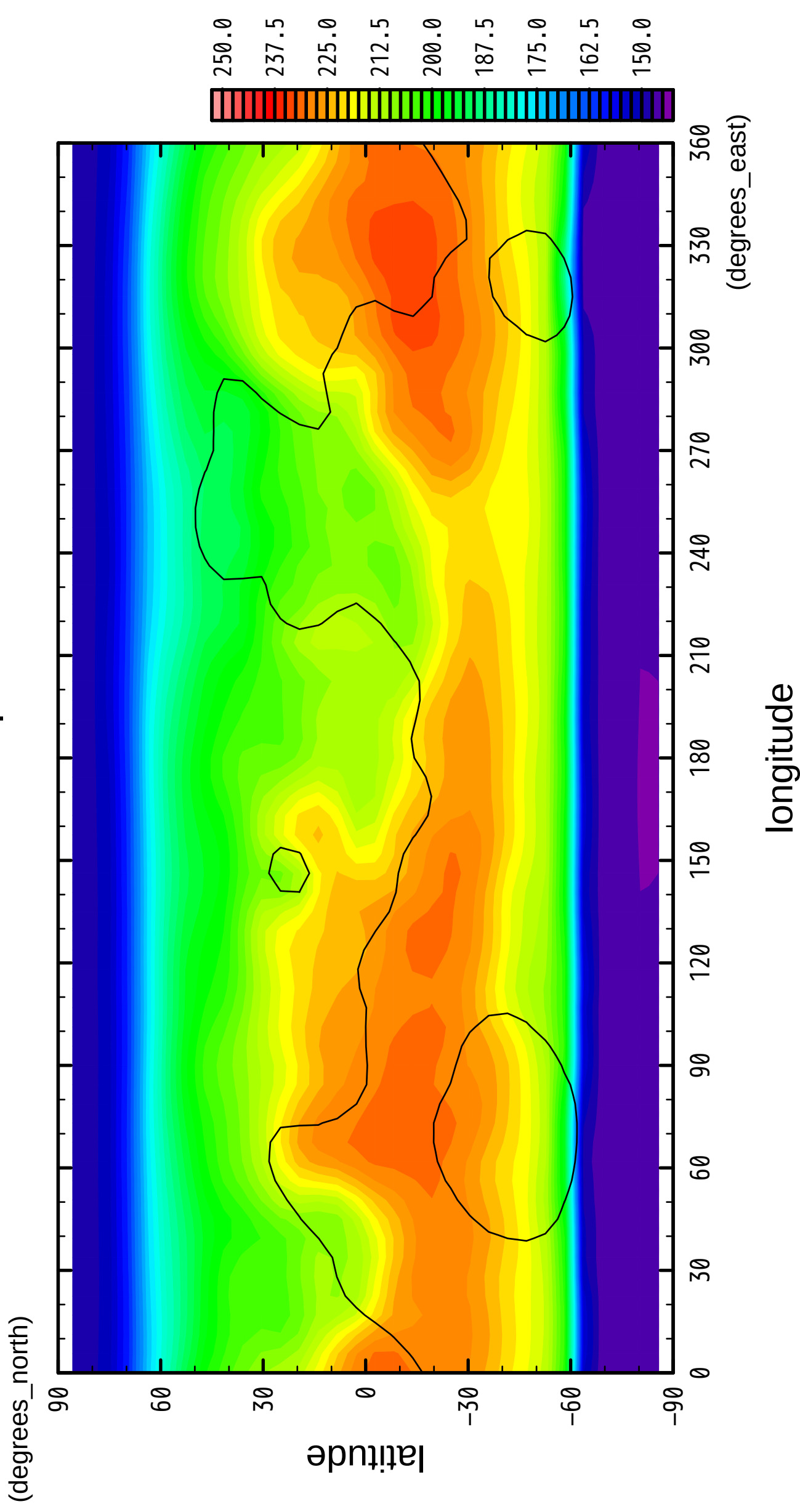
# surface temperature



longitude

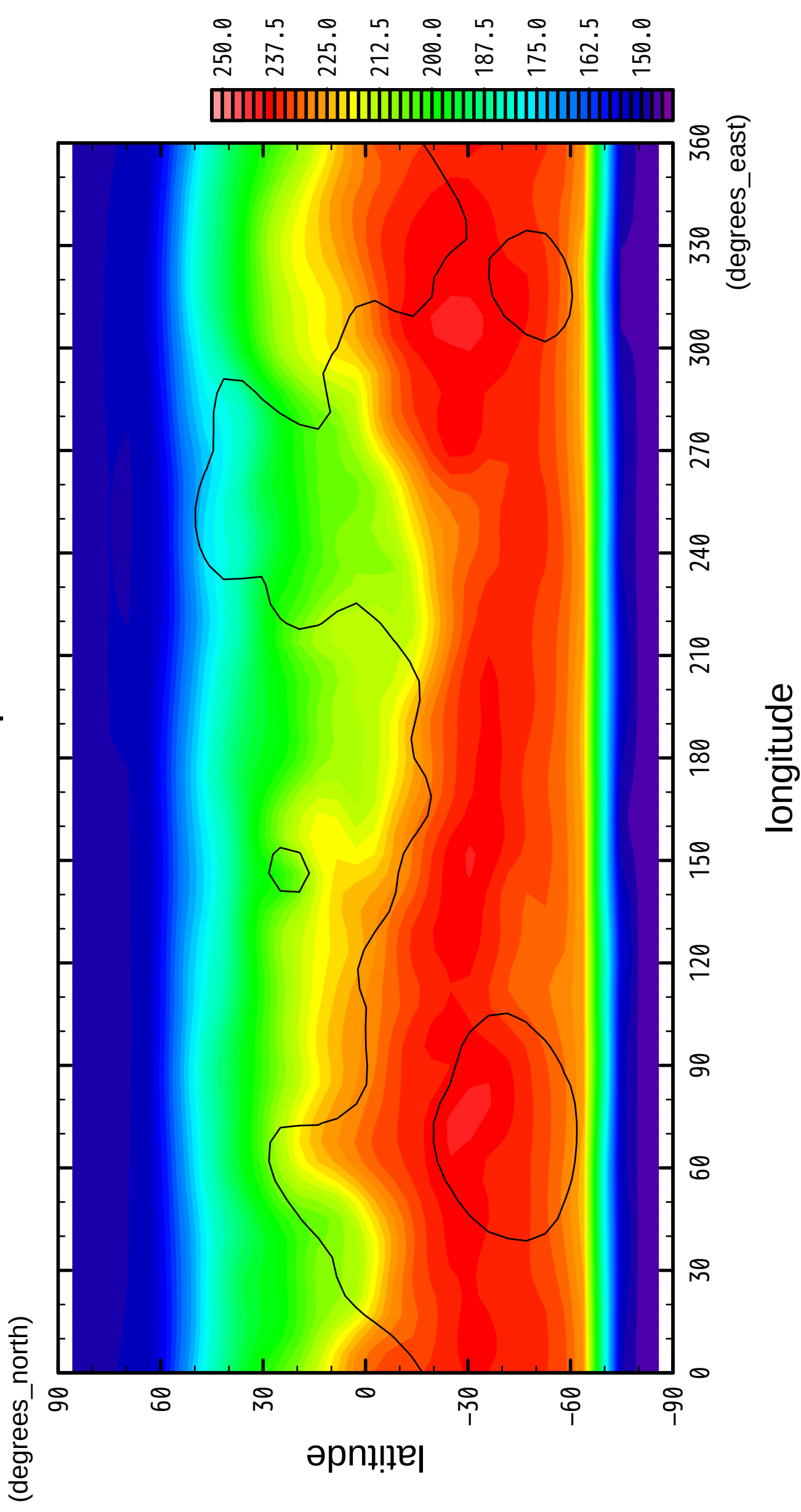
7/12

# surface temperature



8/12

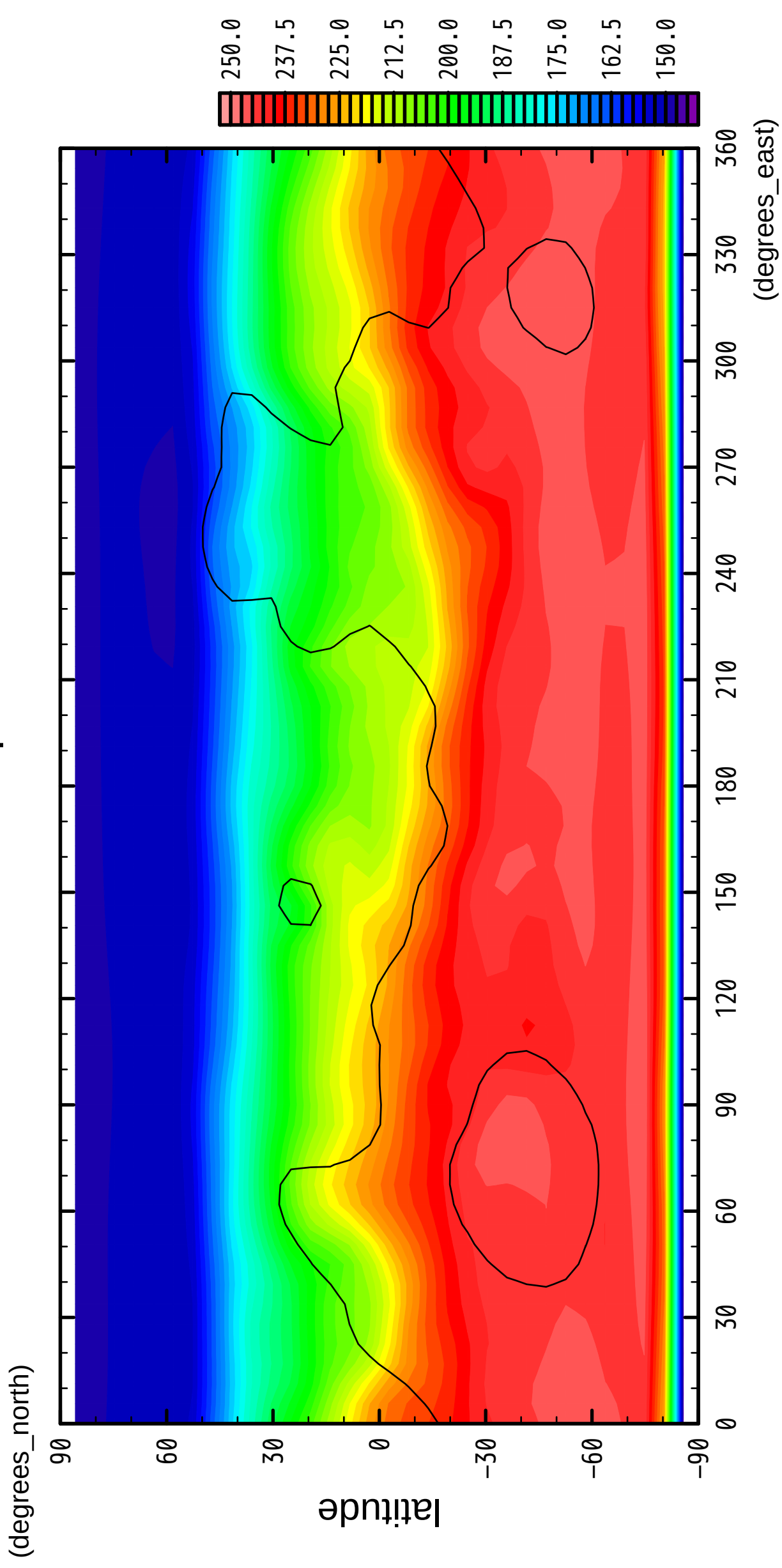
# surface temperature





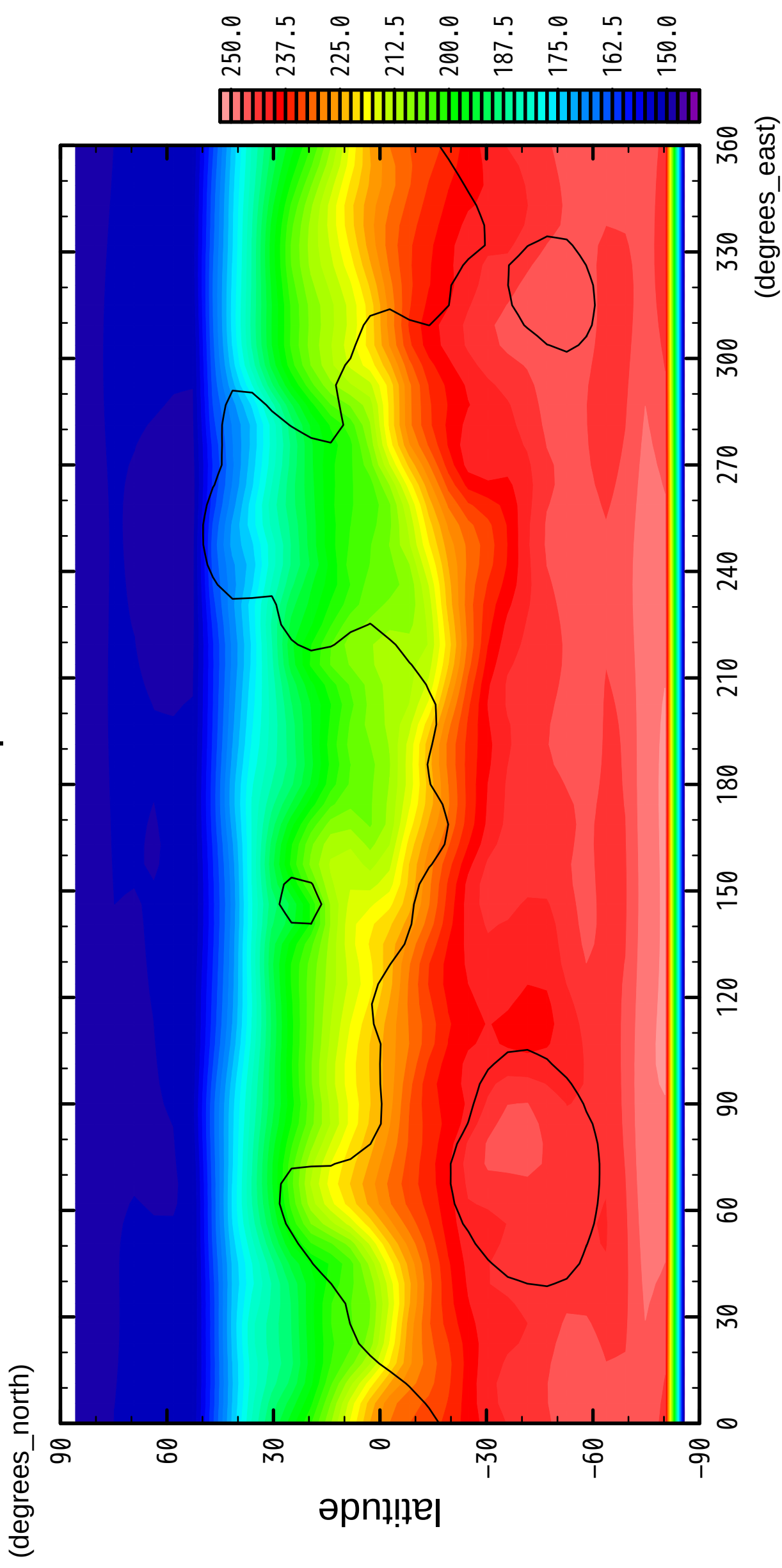
9/12

# surface temperature



10/12

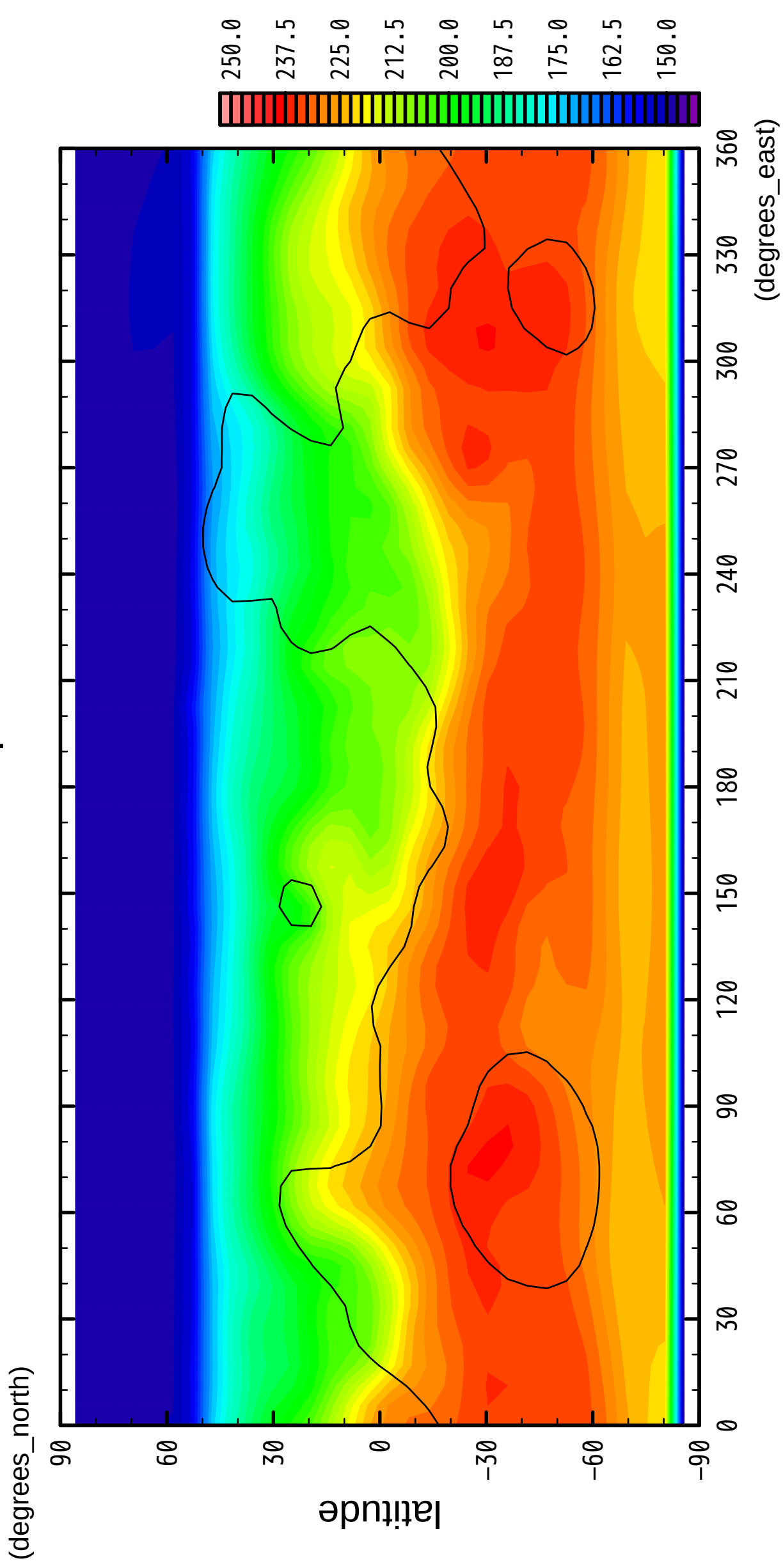
# surface temperature



longitude

11/12

# surface temperature



12/12

# surface temperature

