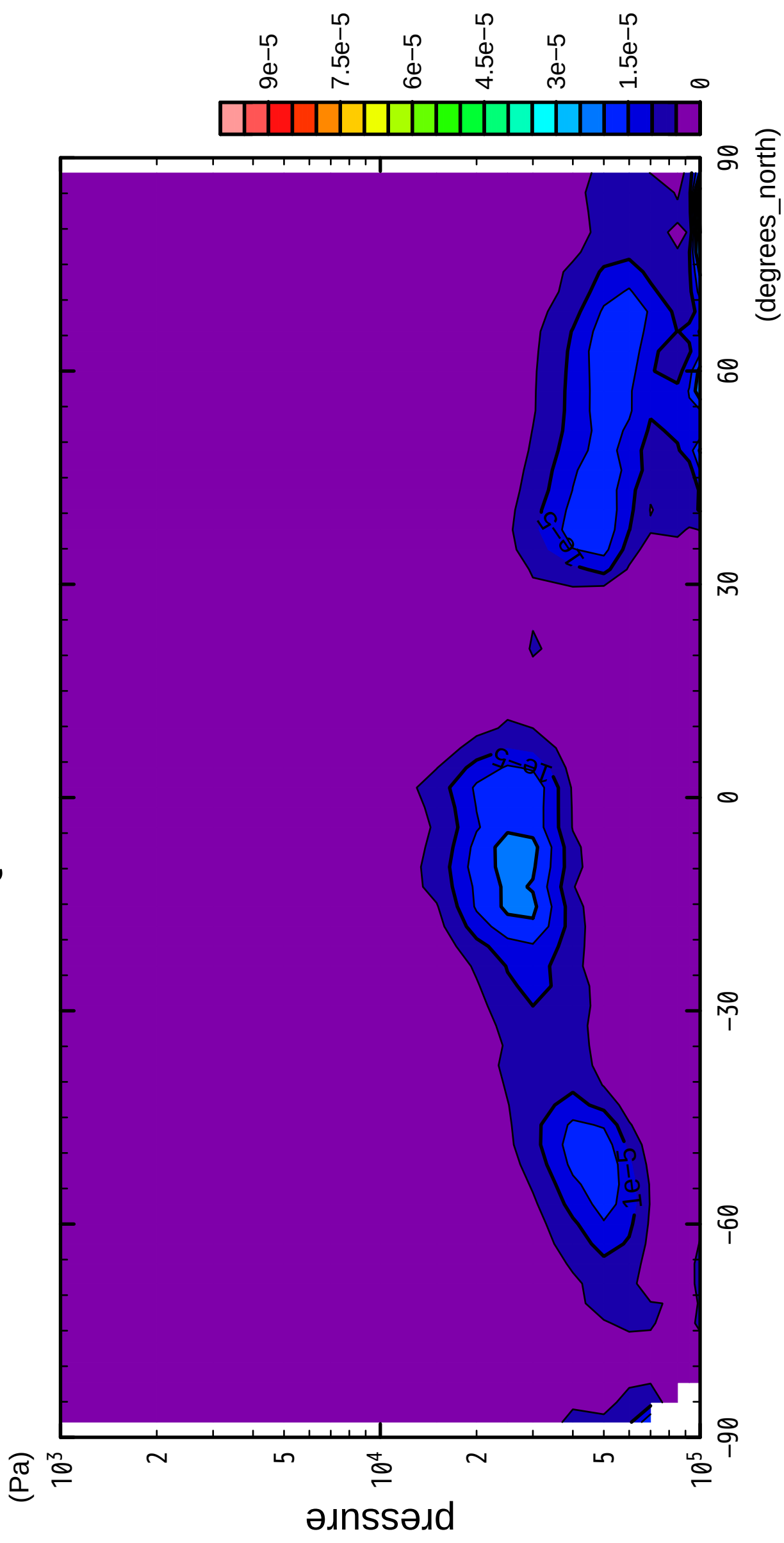


1/12

QH2OSol

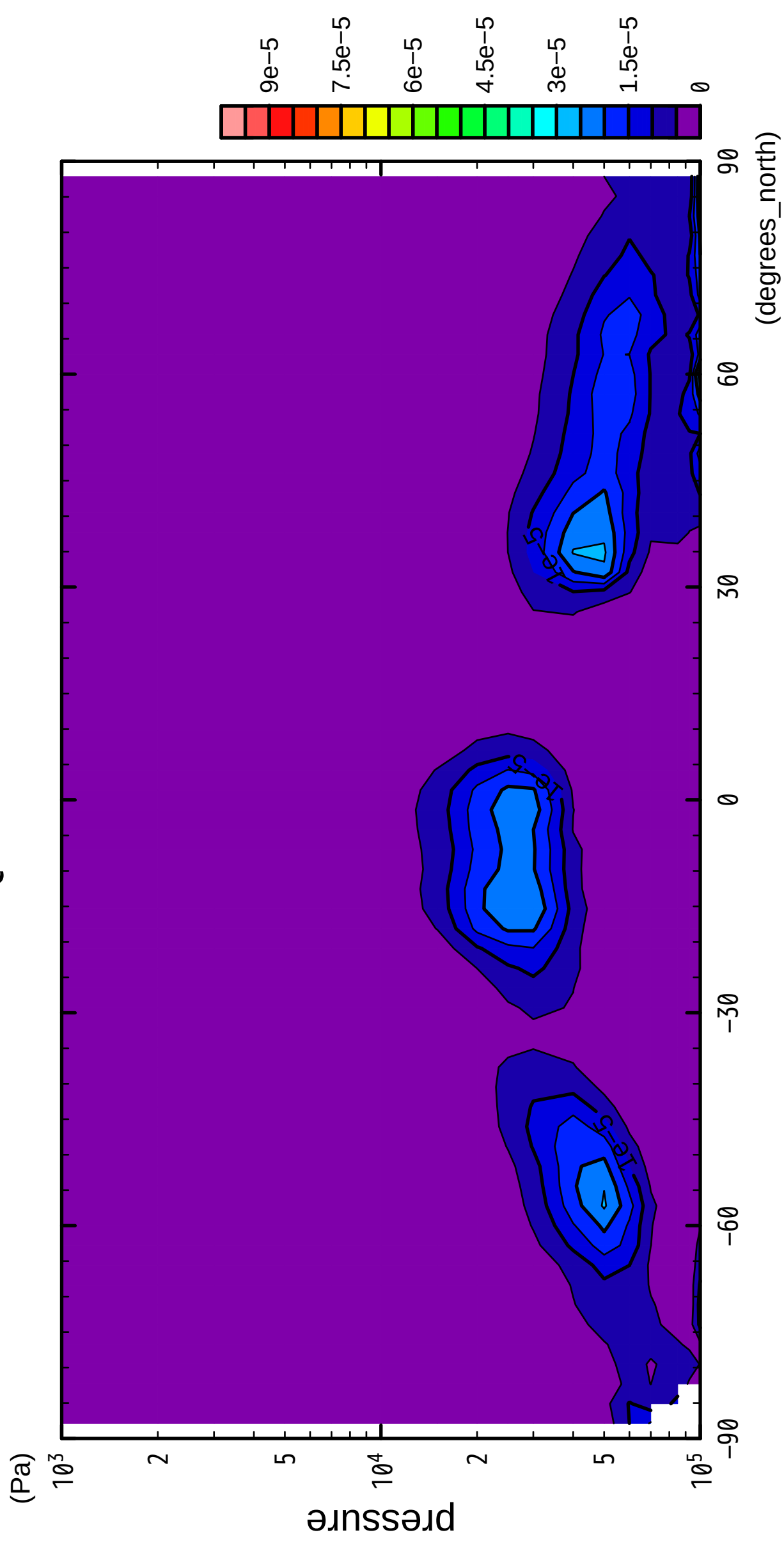


latitude

CONTOUR INTERVAL =  $5.000 \times 10^{-6}$

2/12

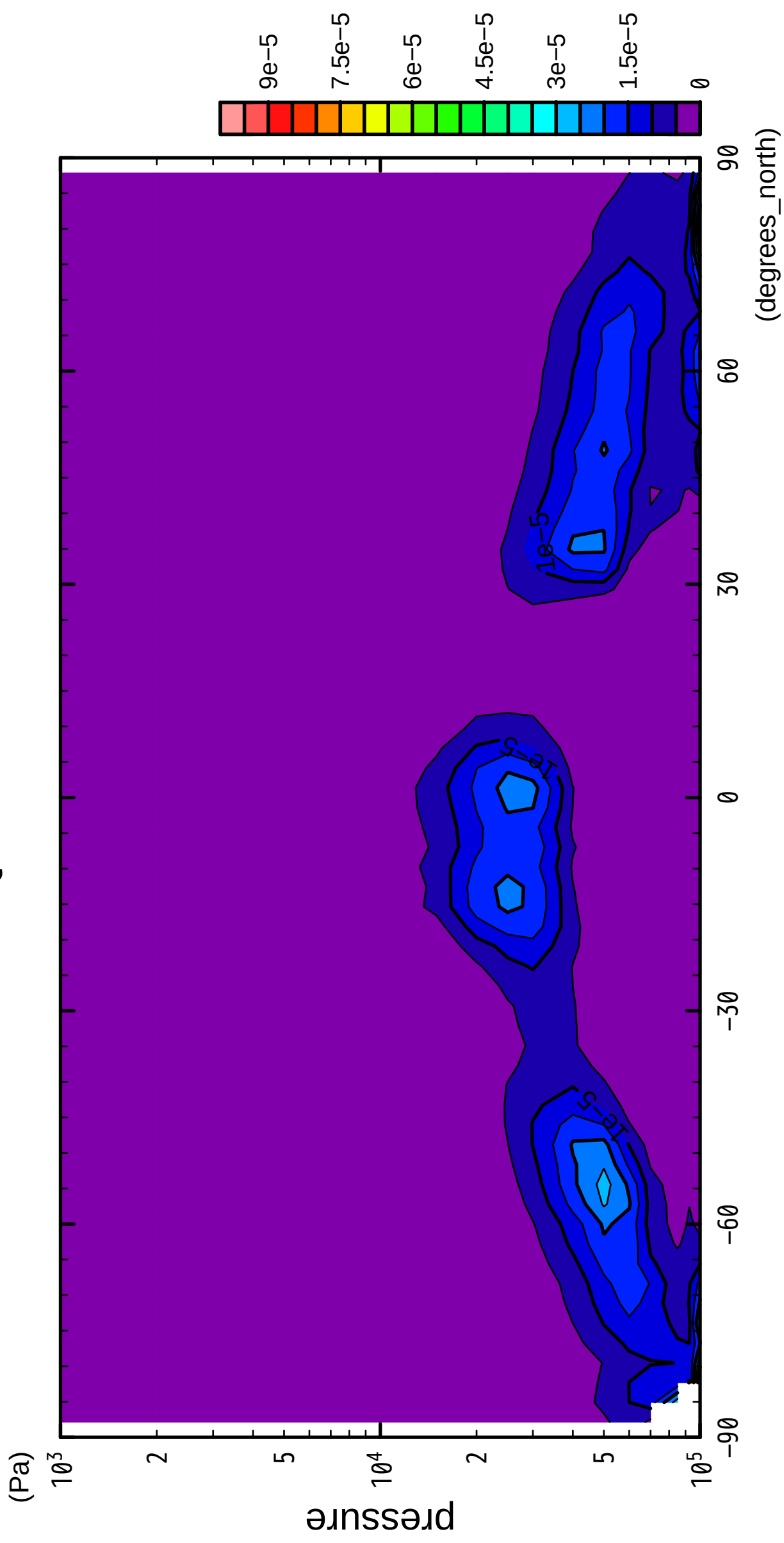
QH2OSol



CONTOUR INTERVAL = 5.000E-06

3/12

QH2OSol

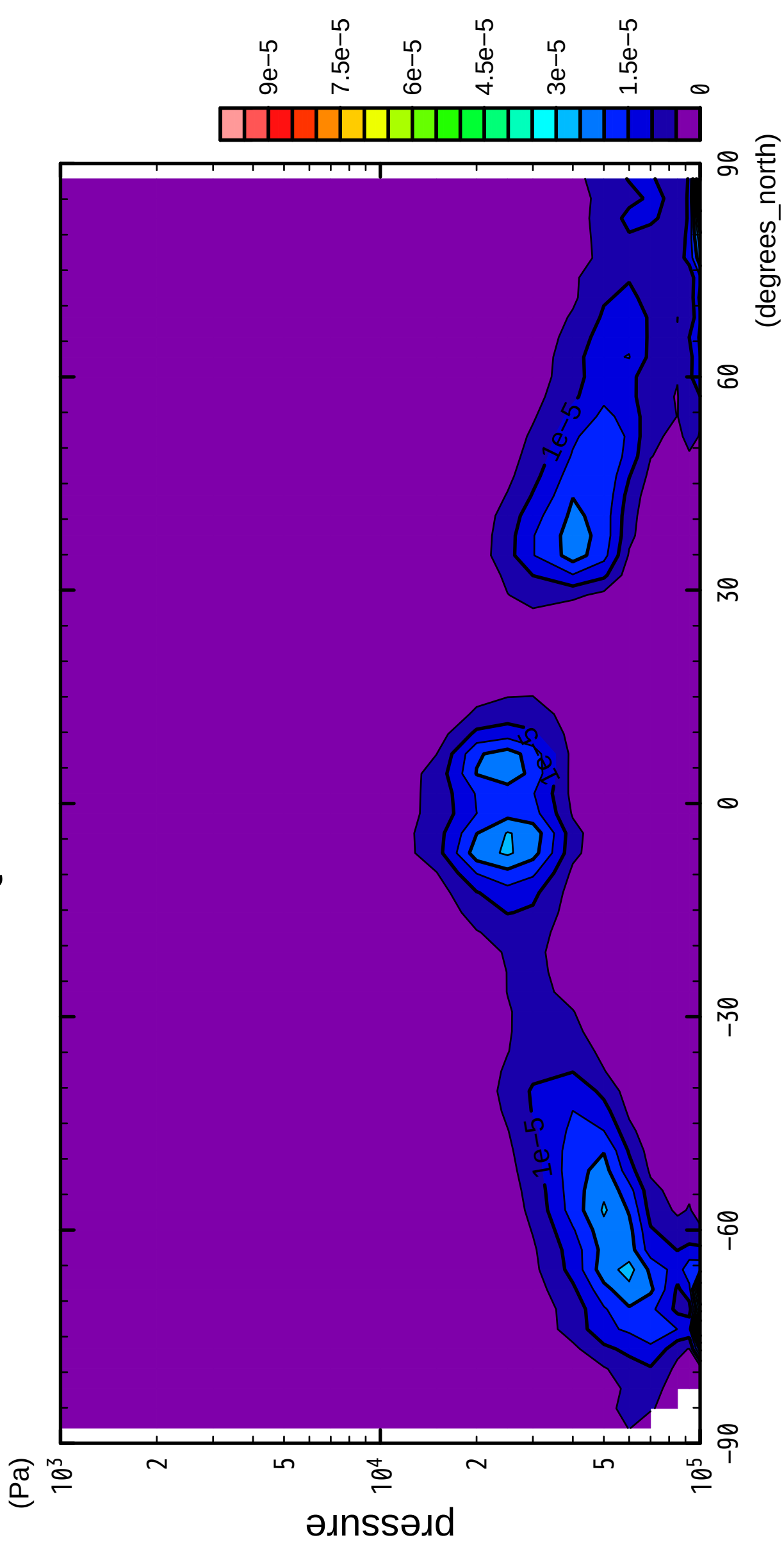


latitude

CONTOUR INTERVAL = 5.000E-06

4/12

QH2OSol

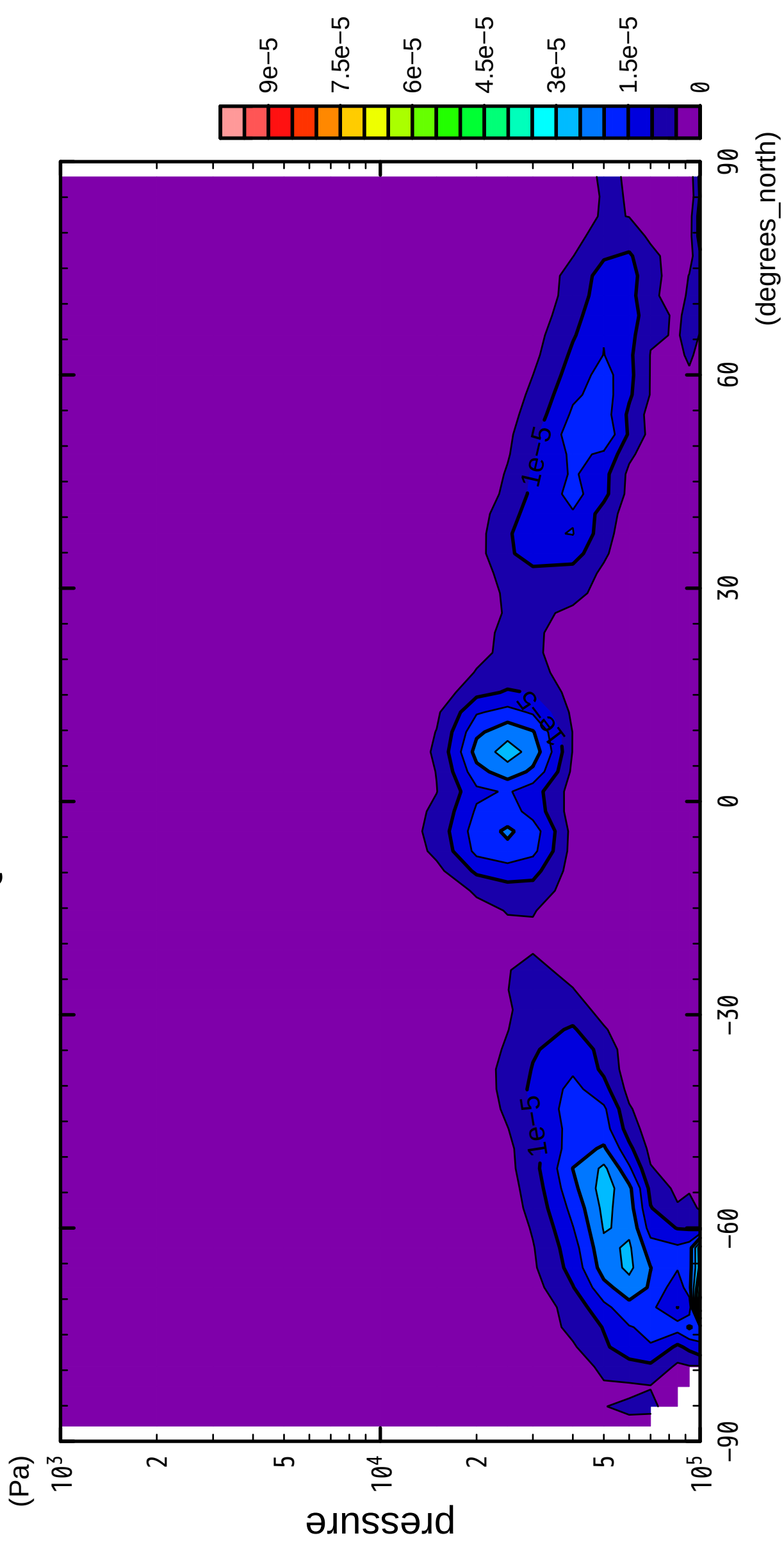


latitude

CONTOUR INTERVAL =  $5.000 \times 10^{-6}$

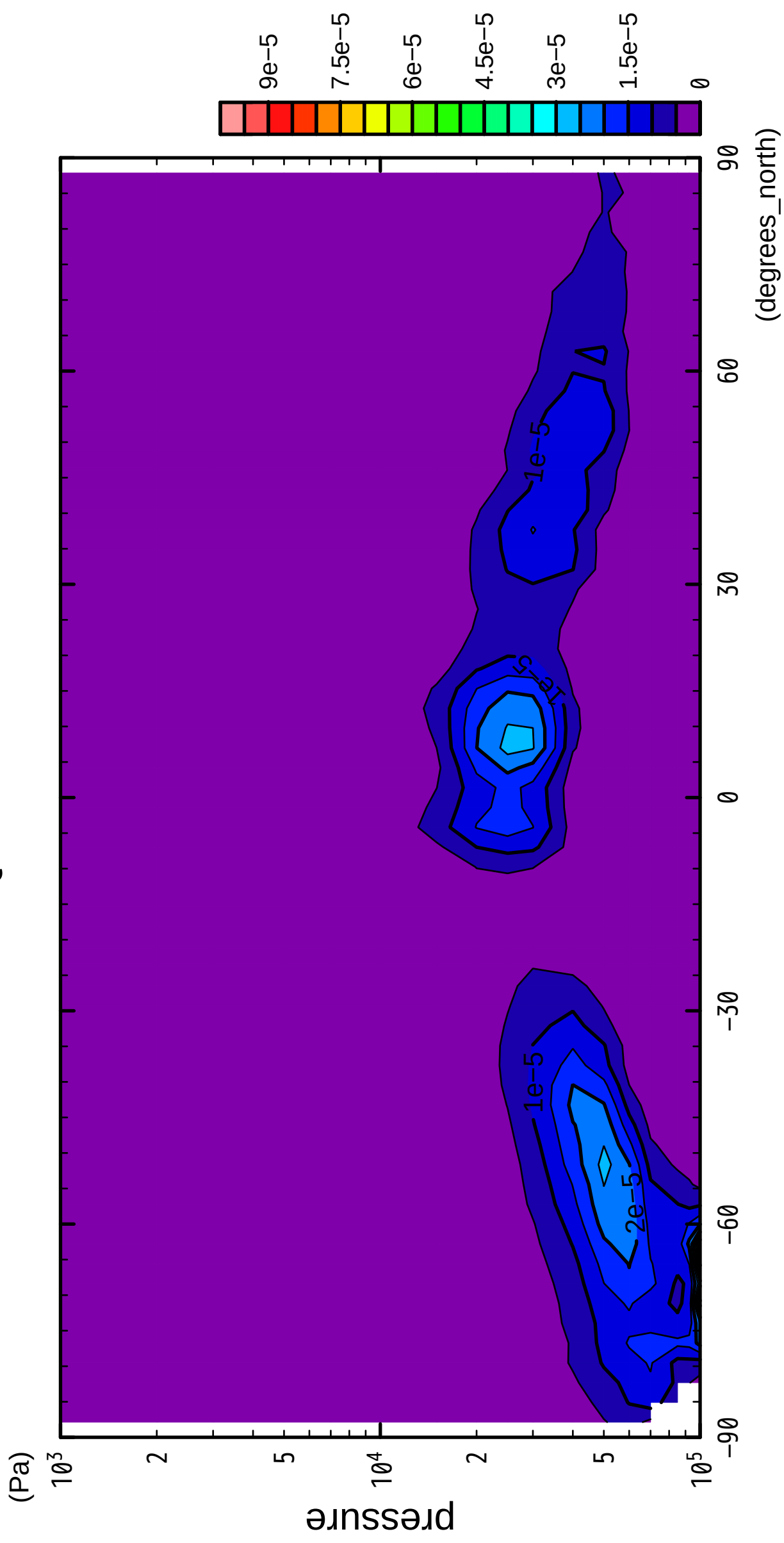
5/12

QH2OSol



6/12

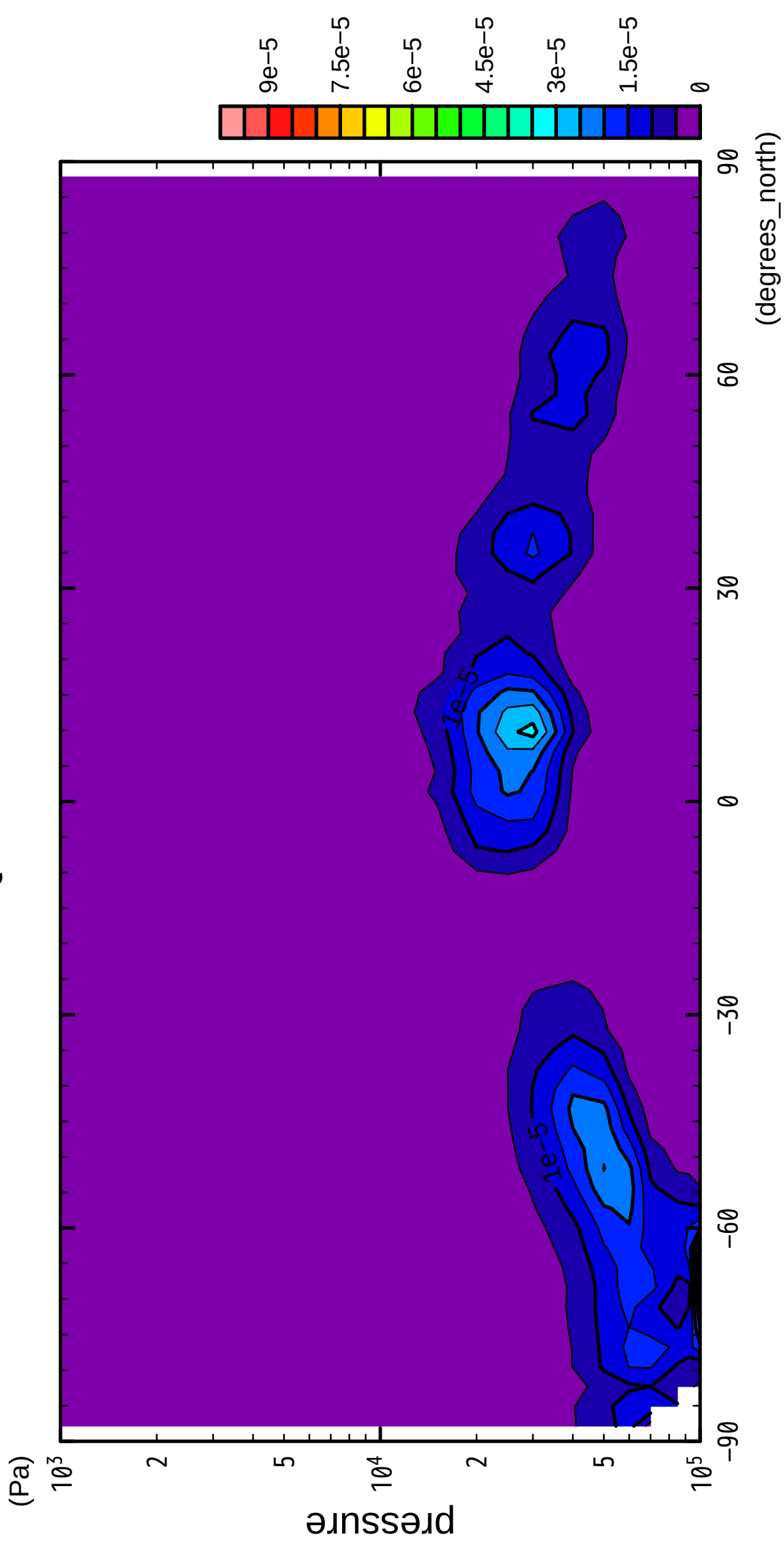
QH2OSol



CONTOUR INTERVAL = 5.000E-06

7/12

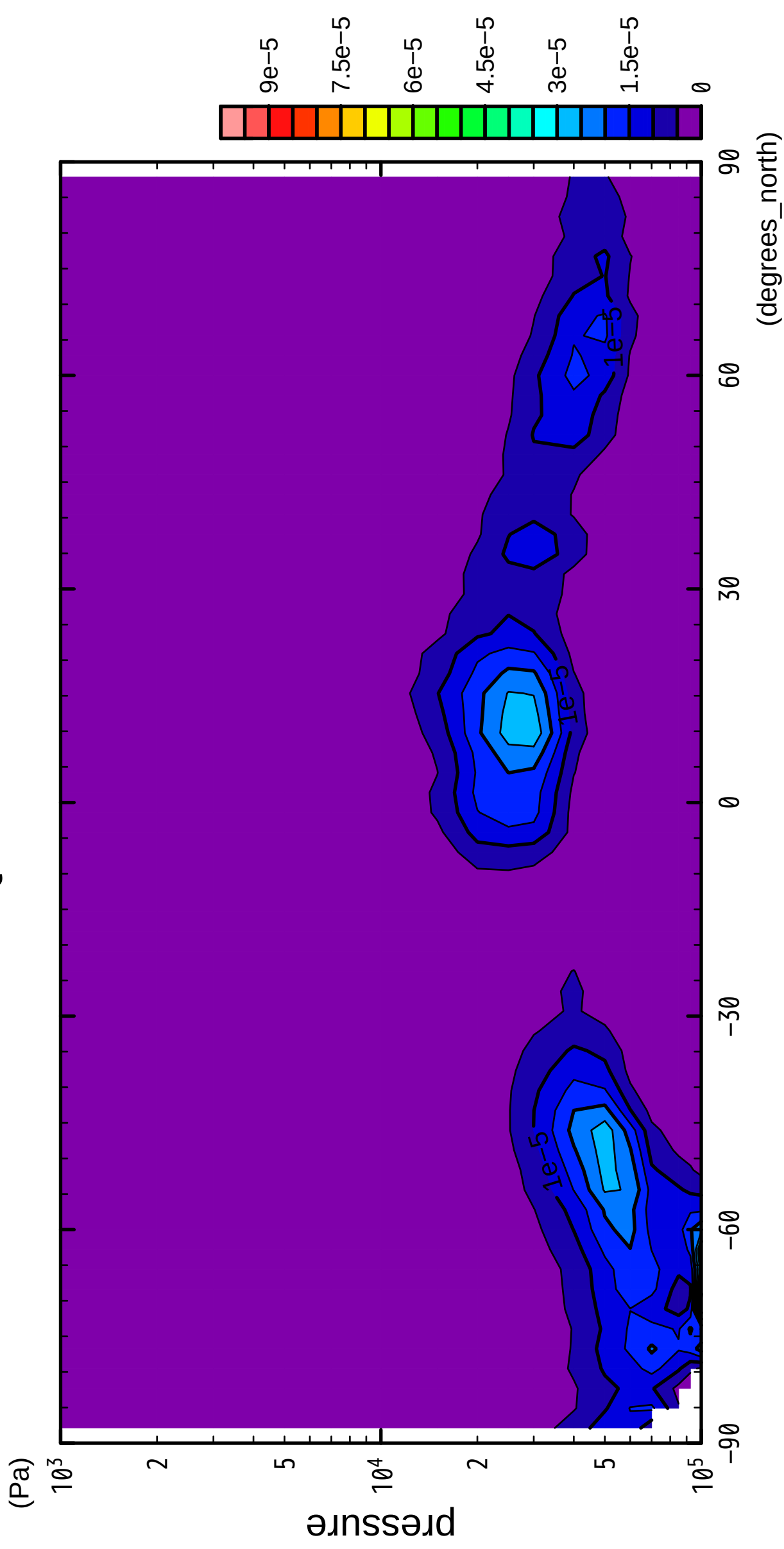
QH2OSol



CONTOUR INTERVAL = 5.000E-06

8/12

QH2OSol



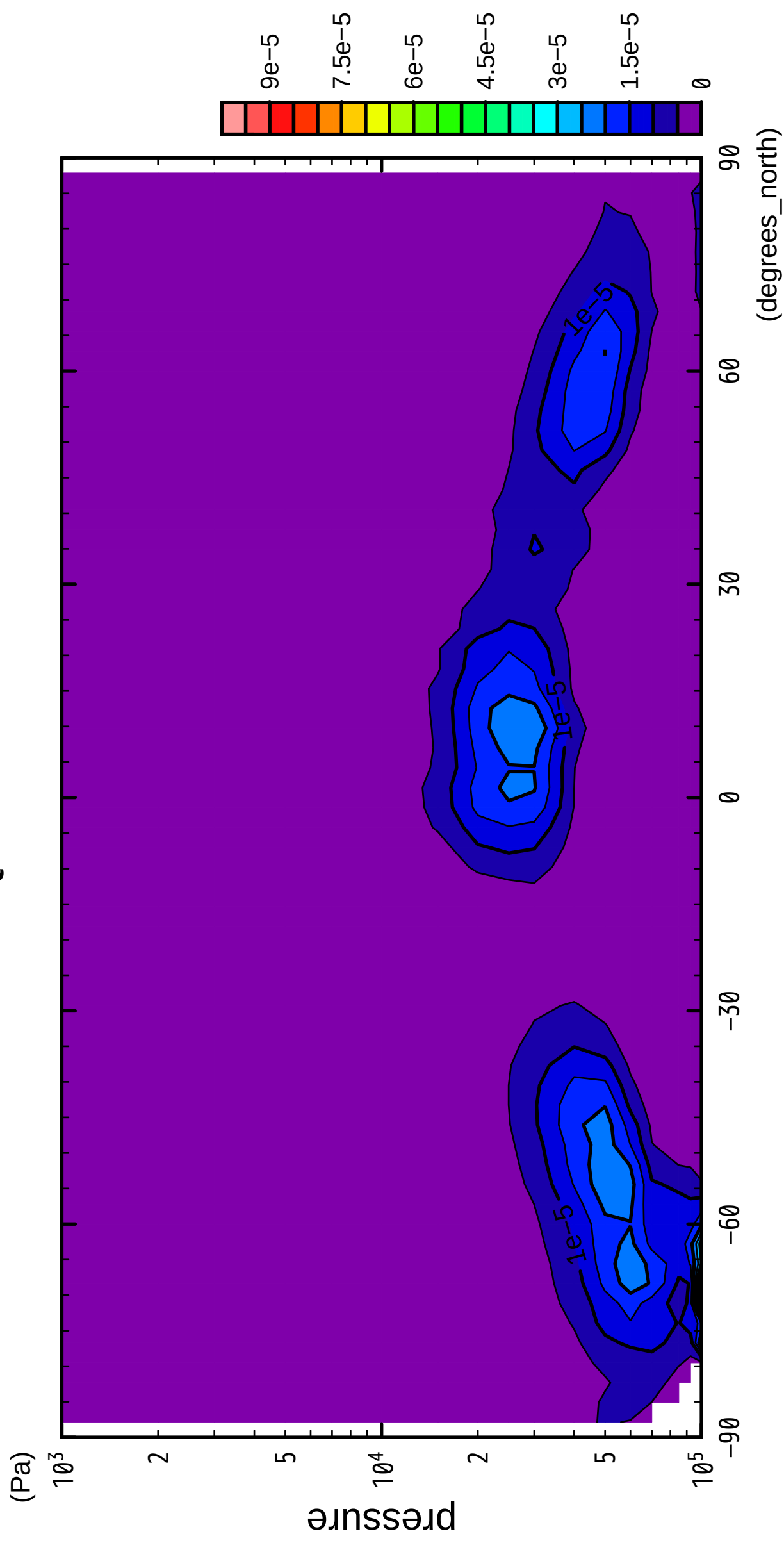
latitude

CONTOUR INTERVAL =  $5.000 \times 10^{-6}$



9/12

QH2OSol

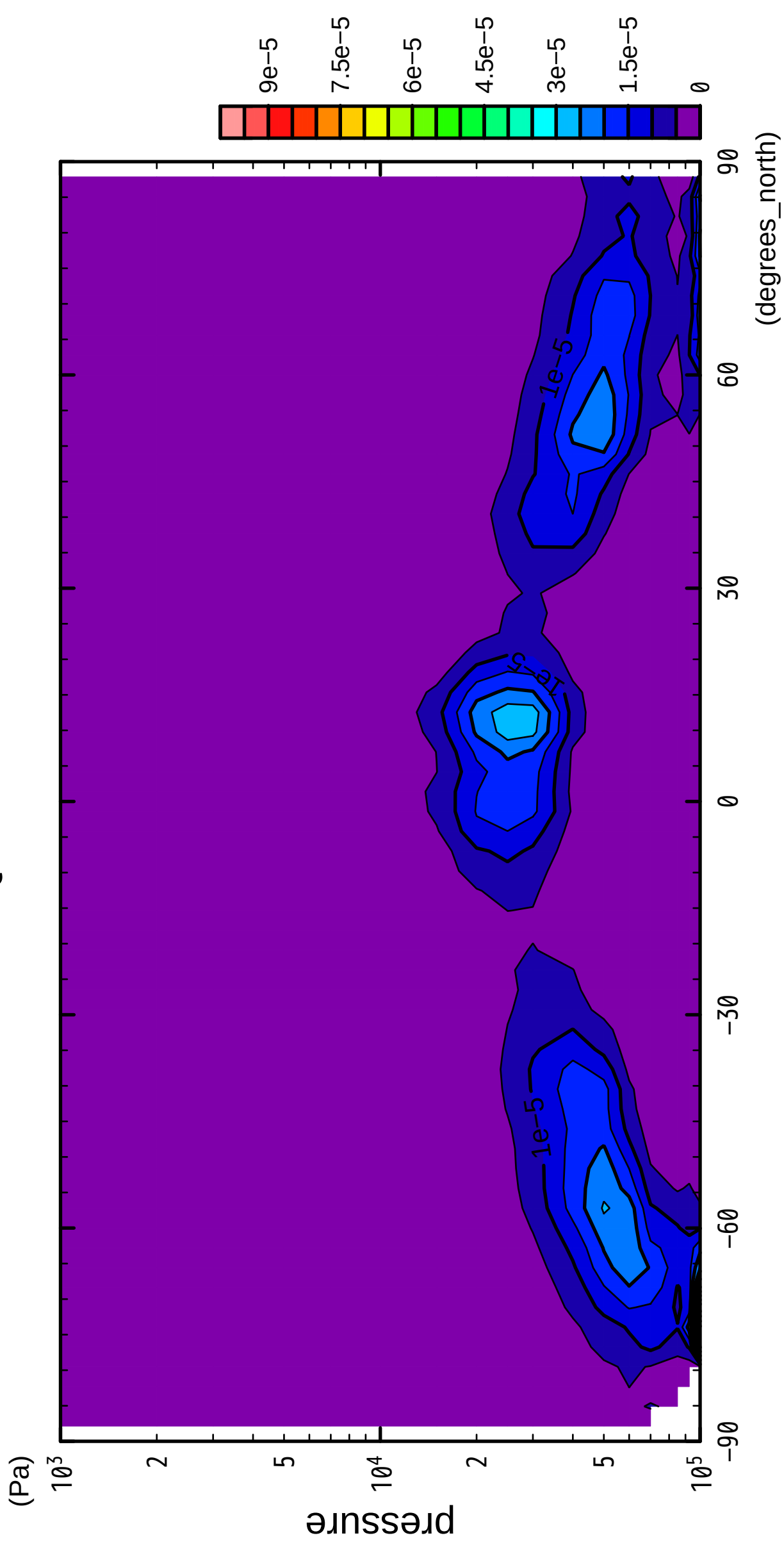


latitude

CONTOUR INTERVAL = 5.000E-06

10/12

QH2OSol

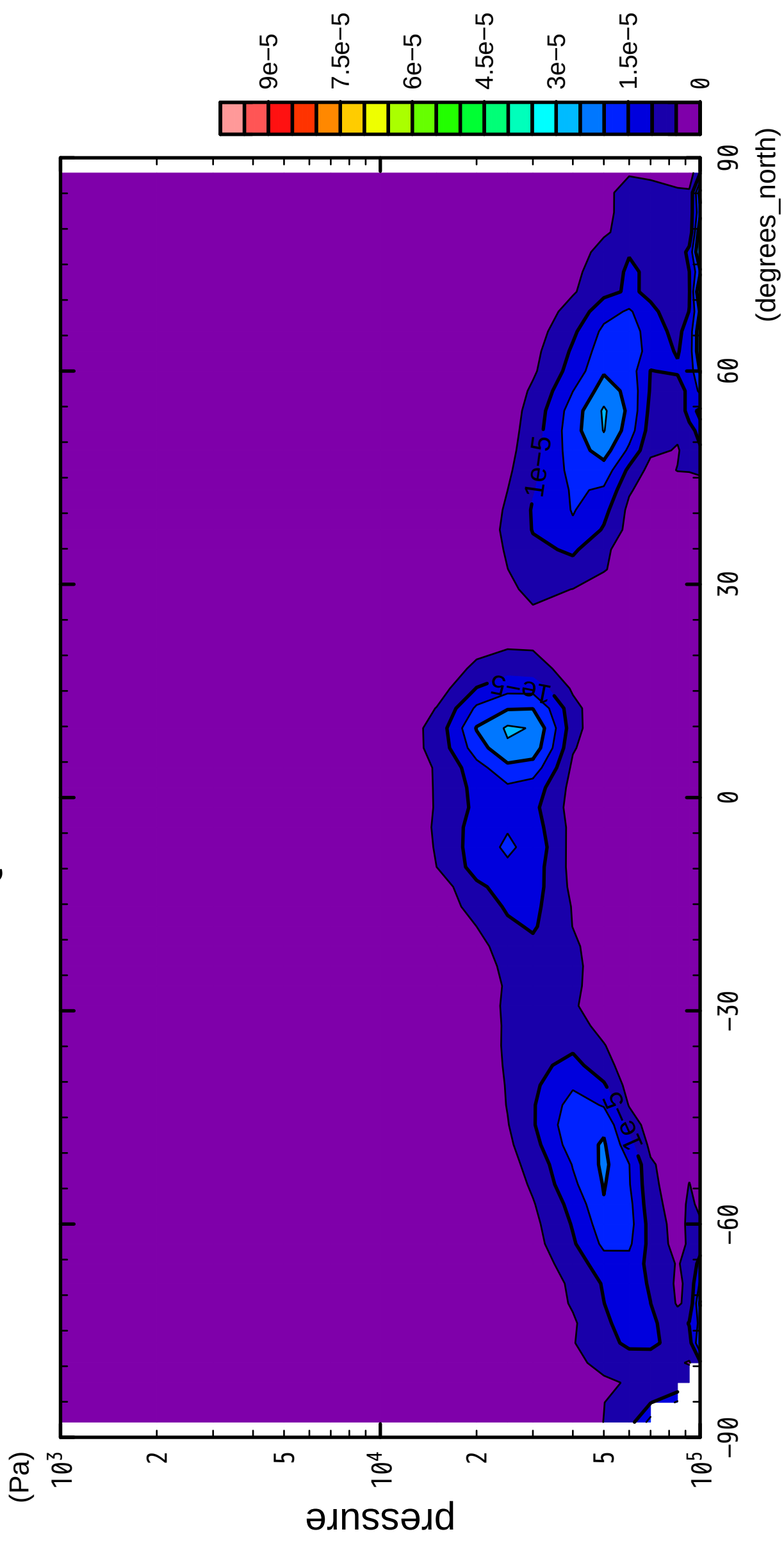


latitude

CONTOUR INTERVAL =  $5.000 \times 10^{-6}$

11/12

QH2OSol

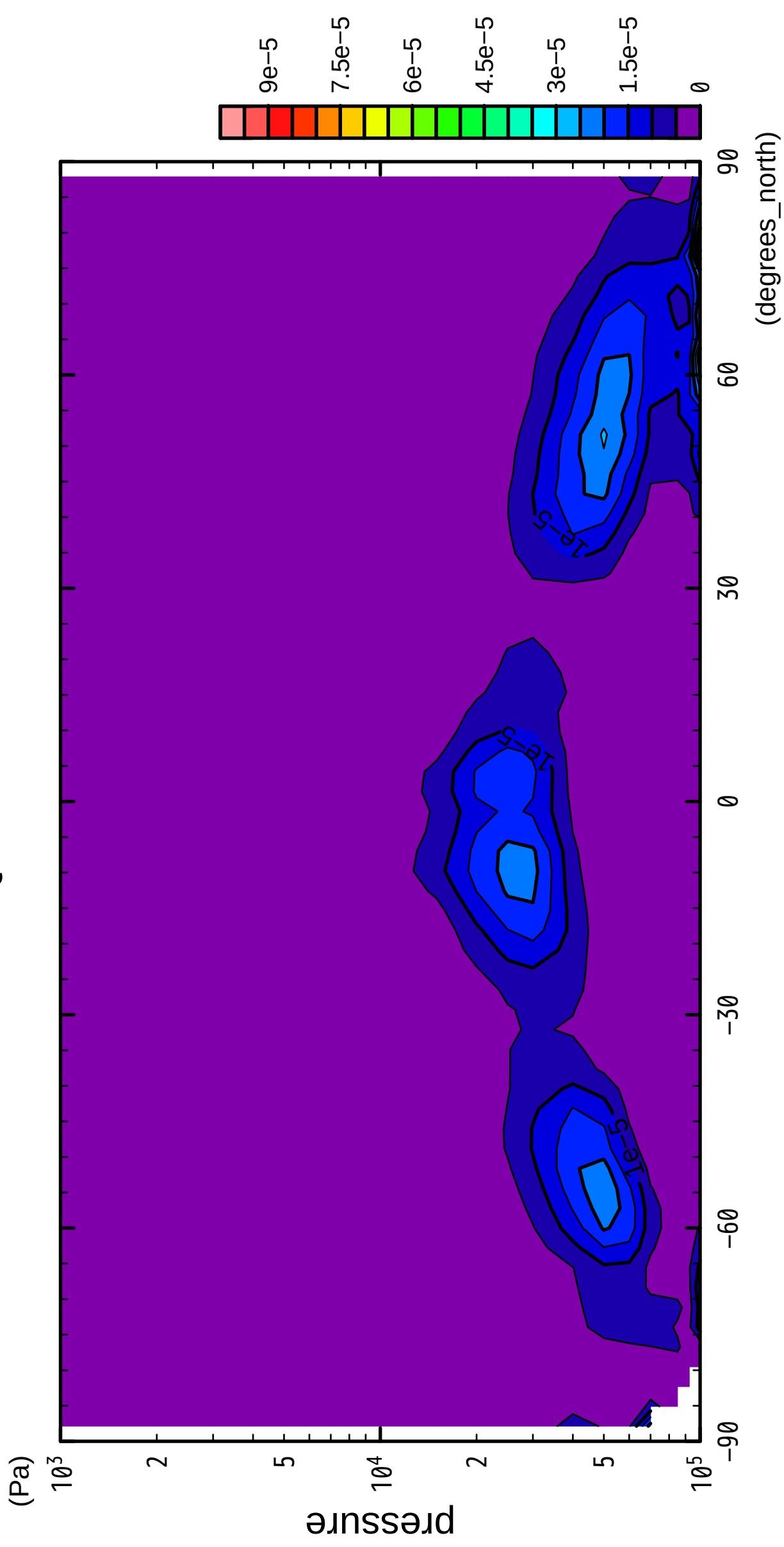


latitude

CONTOUR INTERVAL = 5.000E-06

12/12

QH2OSol



latitude

CONTOUR INTERVAL = 5.000E-06