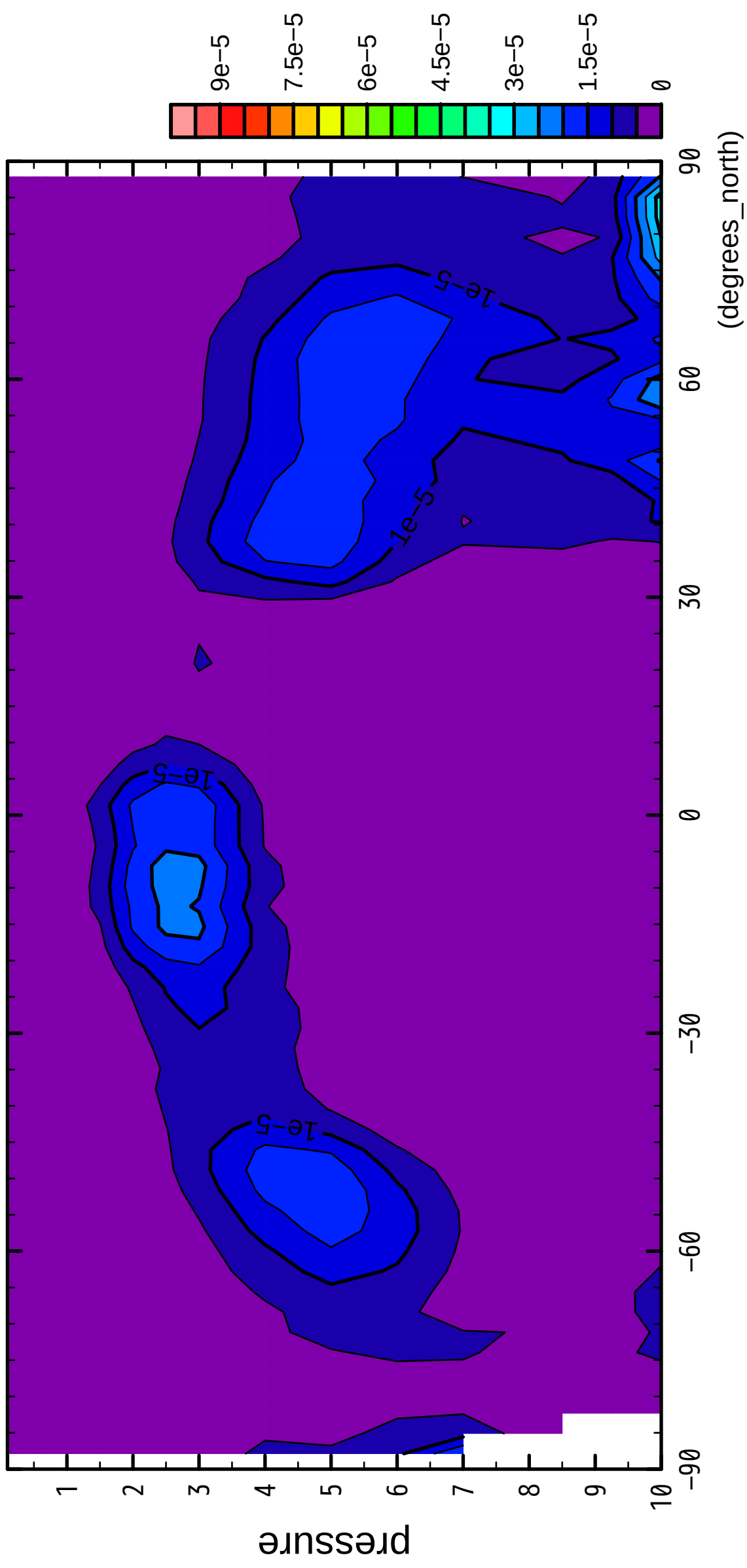


1/12

QH2OSol

($\times 10^4$ Pa)



latitude

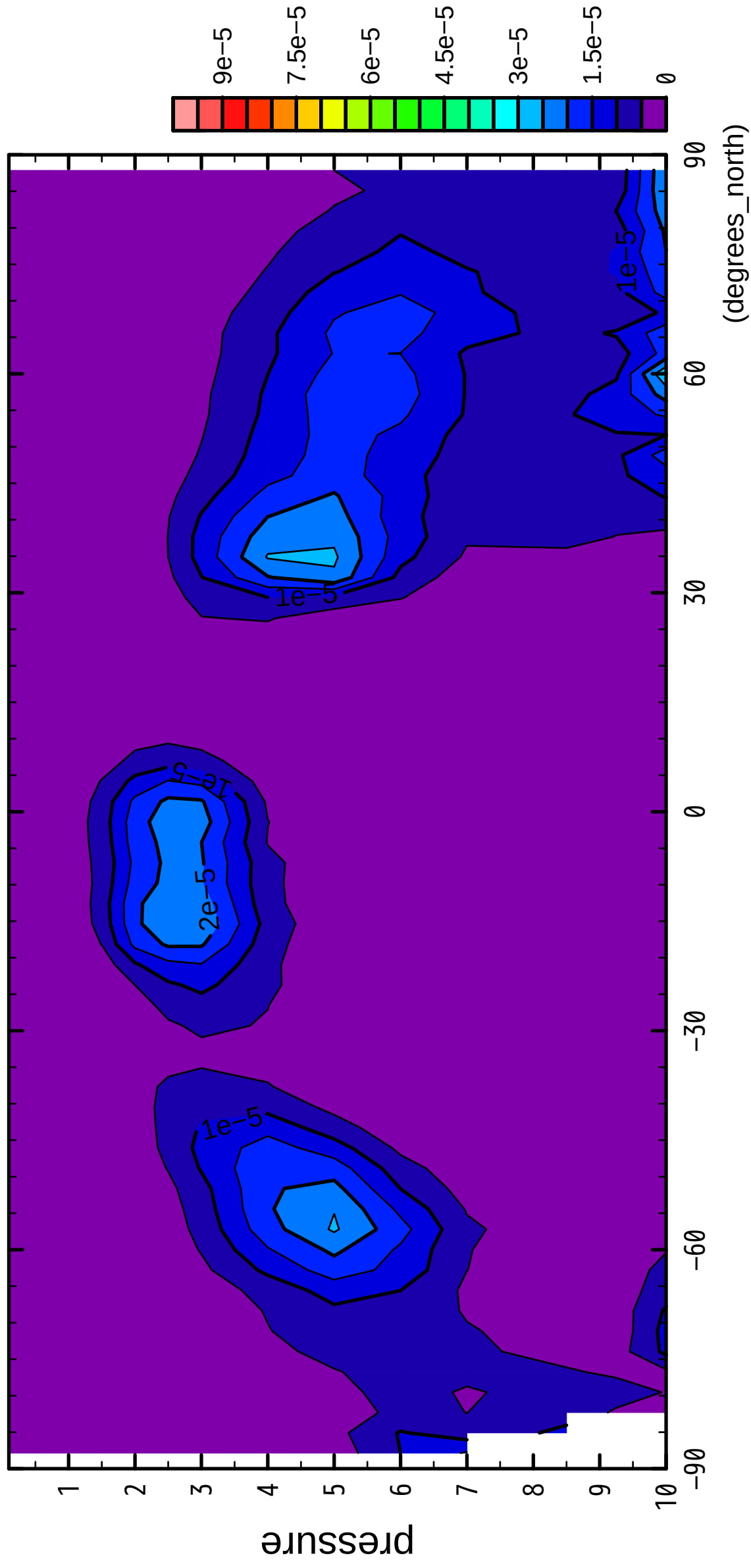
(degrees_north)

CONTOUR INTERVAL = 5.000×10^{-6}

2/12

QH2OSol

($\times 10^4$ Pa)



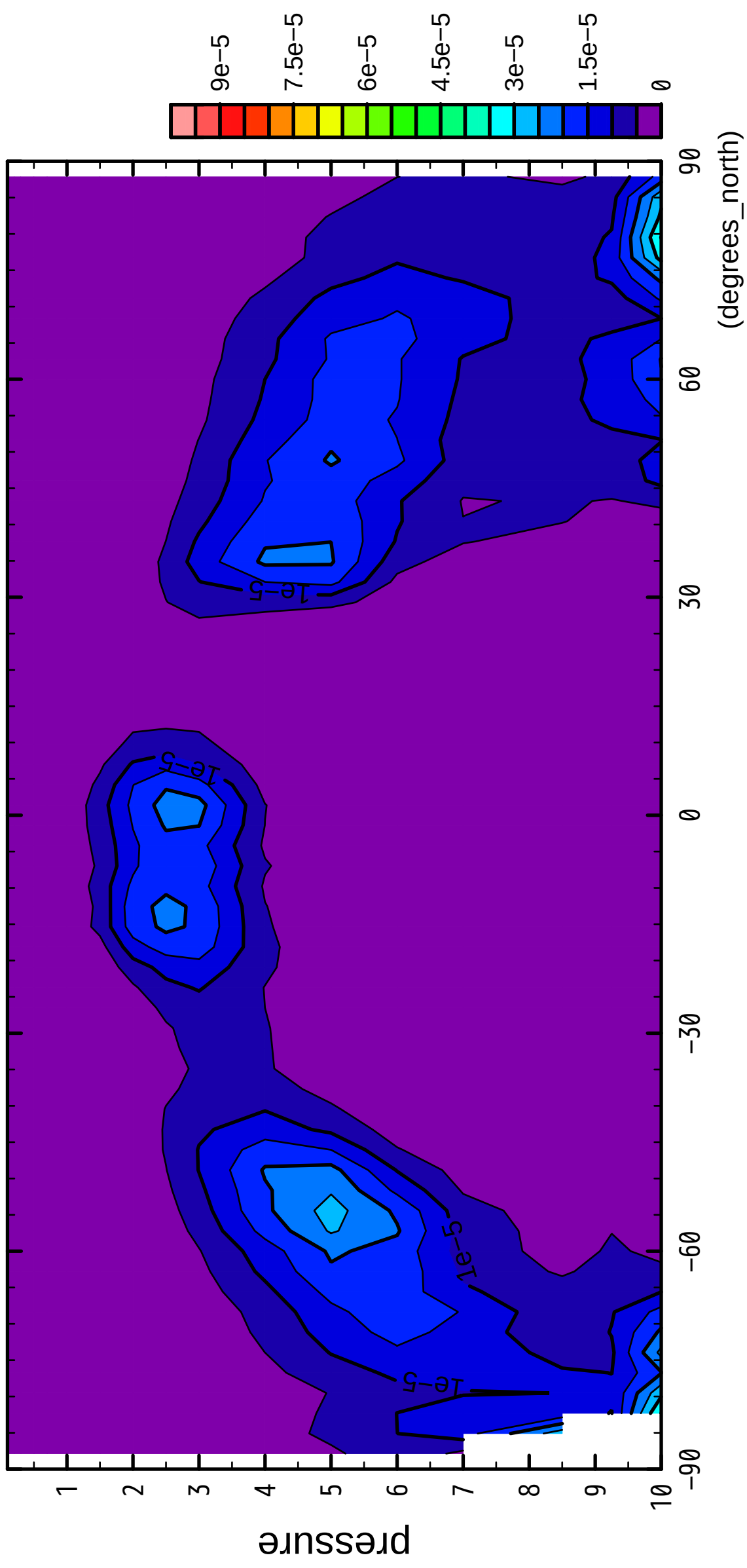
latitude

CONTOUR INTERVAL = 5.000×10^{-6}

3/12

QH2OSol

($\times 10^4$ Pa)



latitude

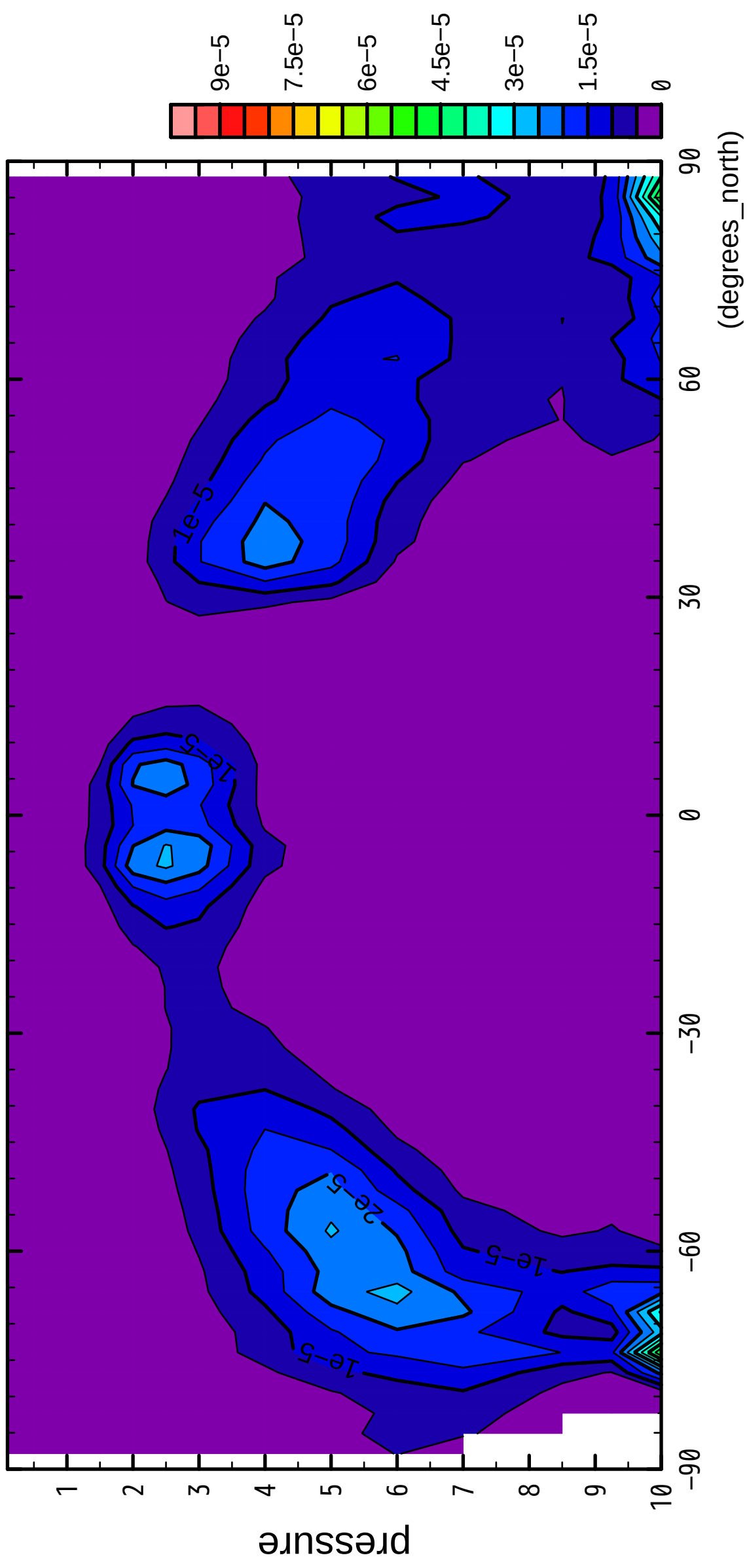
(degrees_north)

CONTOUR INTERVAL = 5.000×10^{-6}

4/12

QH2OSol

($\times 10^4$ Pa)



latitude

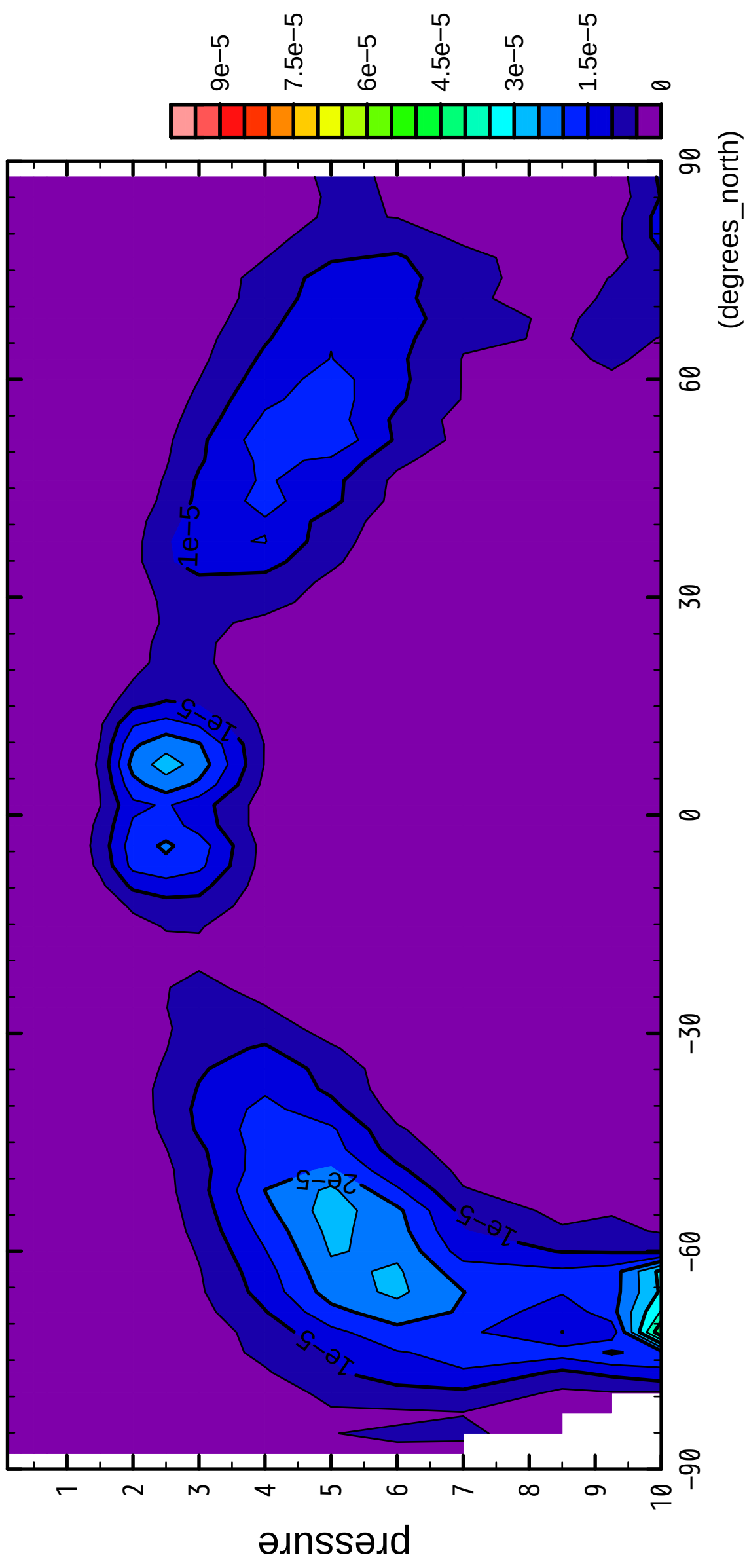
(degrees_north)

CONTOUR INTERVAL = 5.000×10^{-6}

5/12

QH2OSol

($\times 10^4$ Pa)



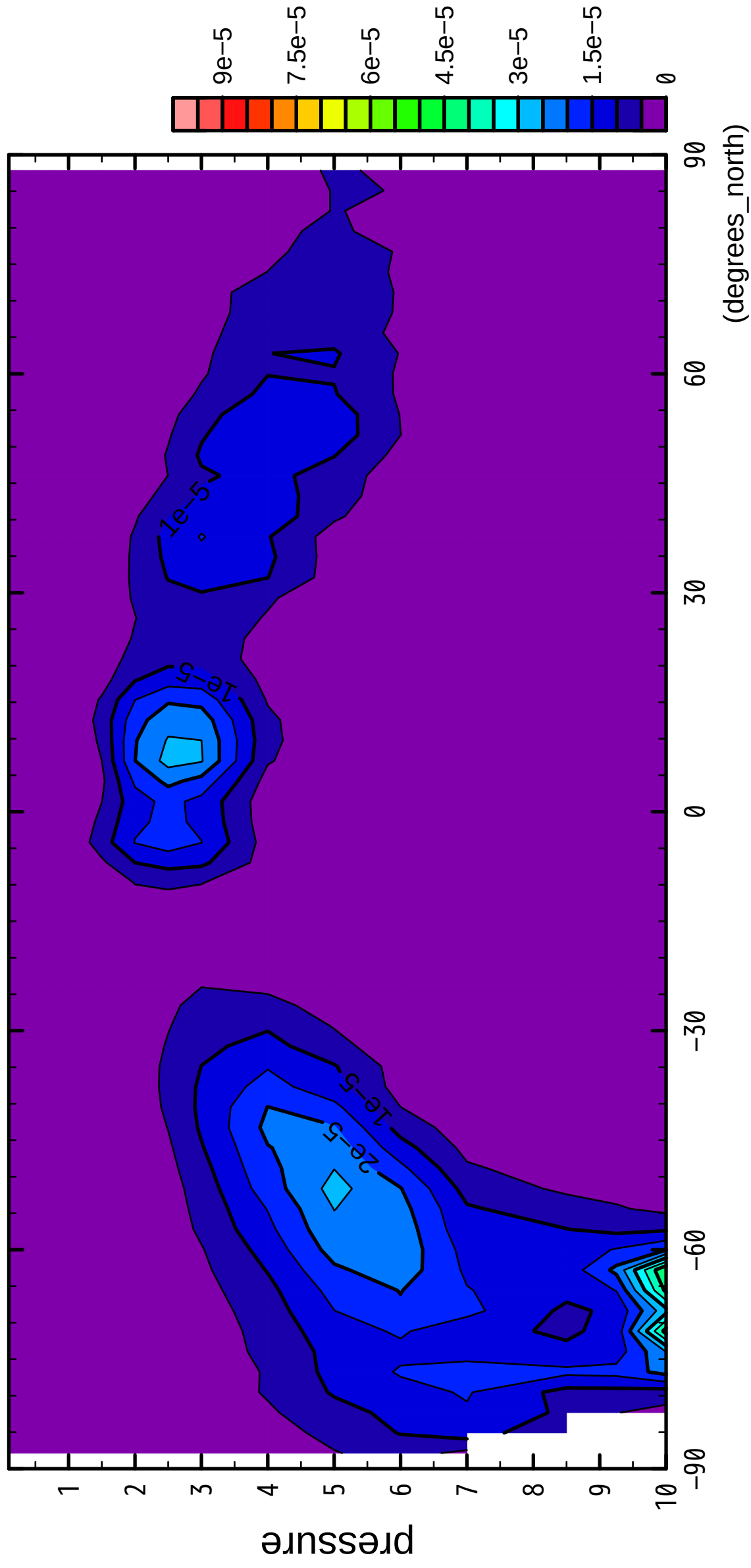
latitude

CONTOUR INTERVAL = 5.000E-06

6/12

QH2OSol

($\times 10^4$ Pa)



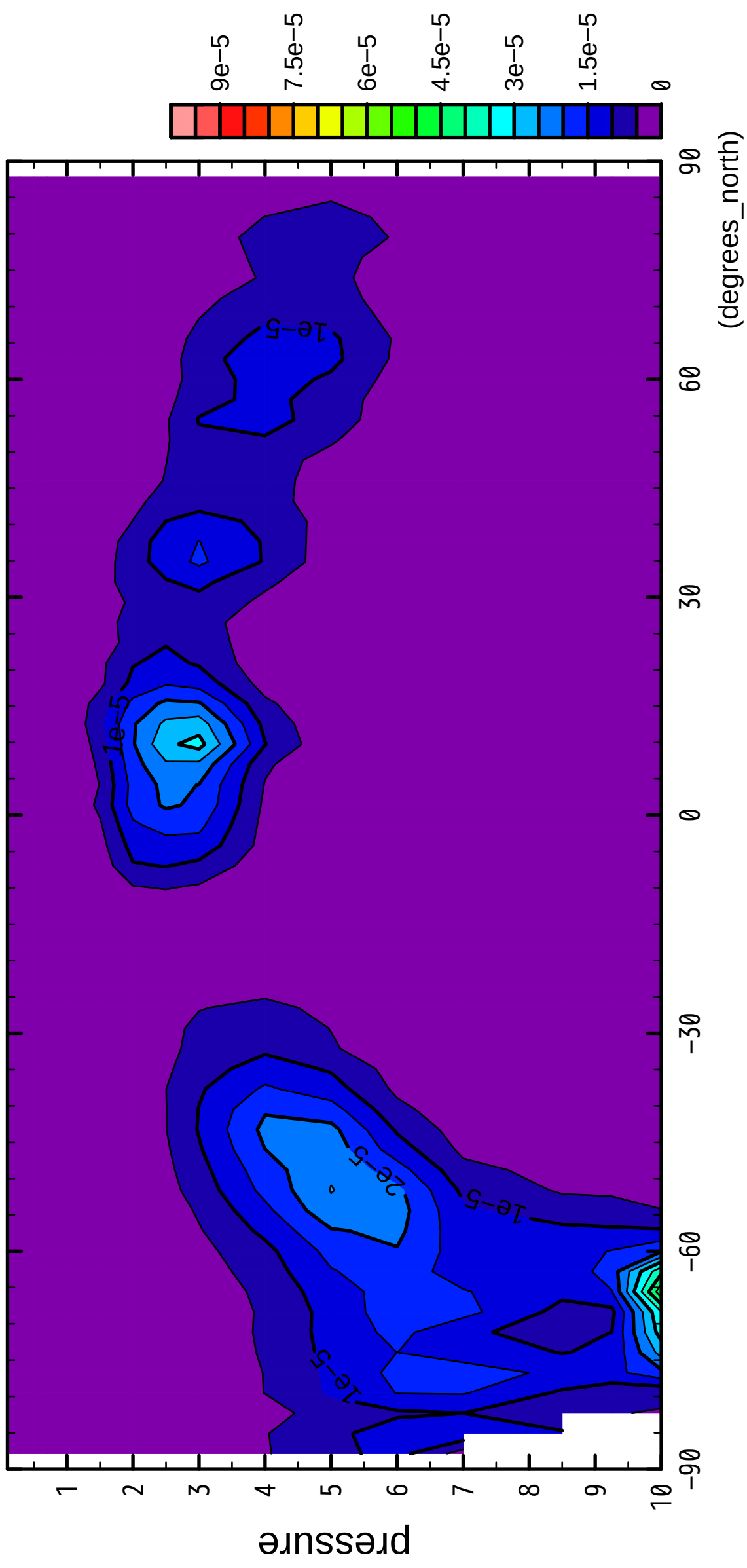
latitude

CONTOUR INTERVAL = 5.000×10^{-6}

7/12

QH2OSol

($\times 10^4$ Pa)



latitude

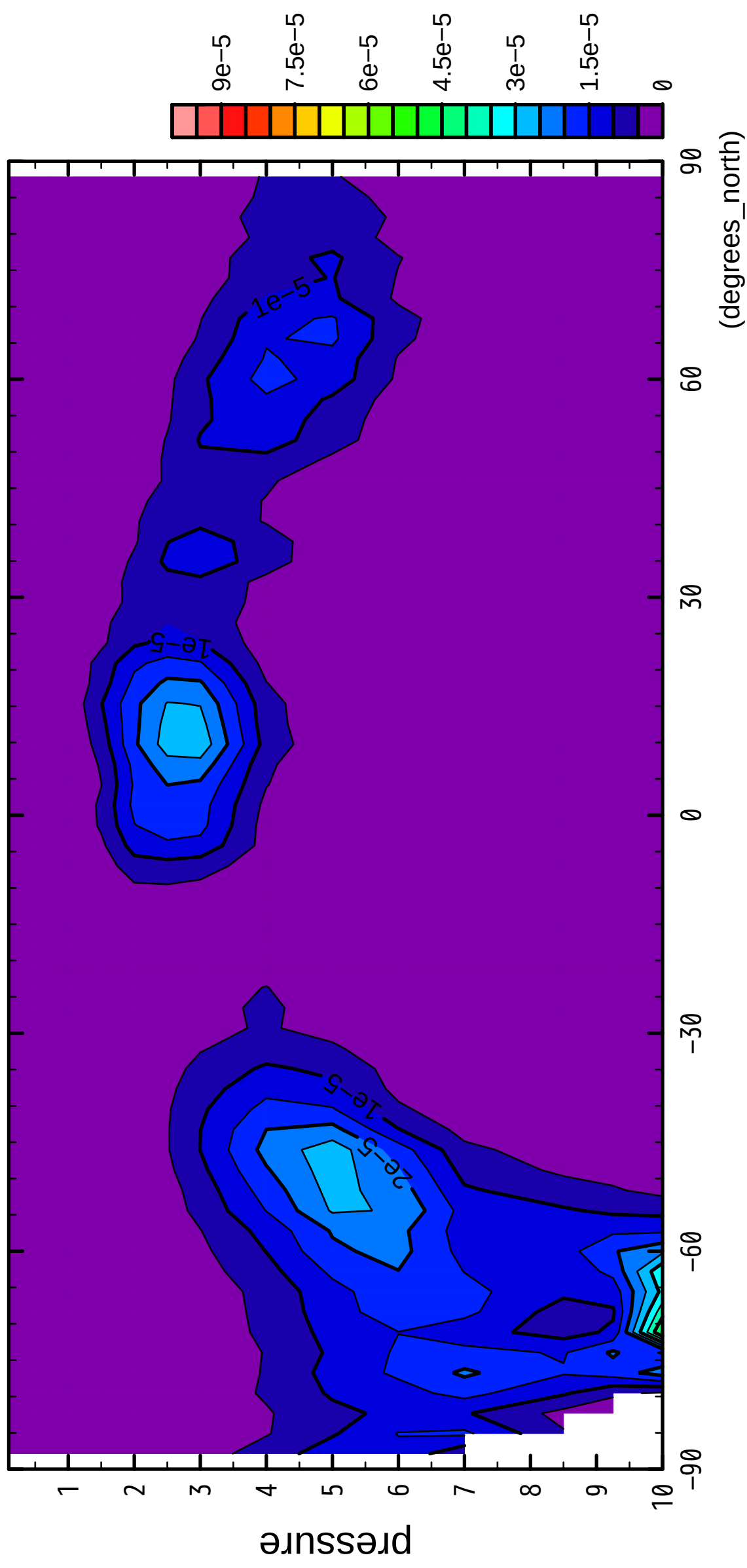
(degrees_north)

CONTOUR INTERVAL = 5.000×10^{-6}

8/12

QH2OSol

($\times 10^4$ Pa)



latitude

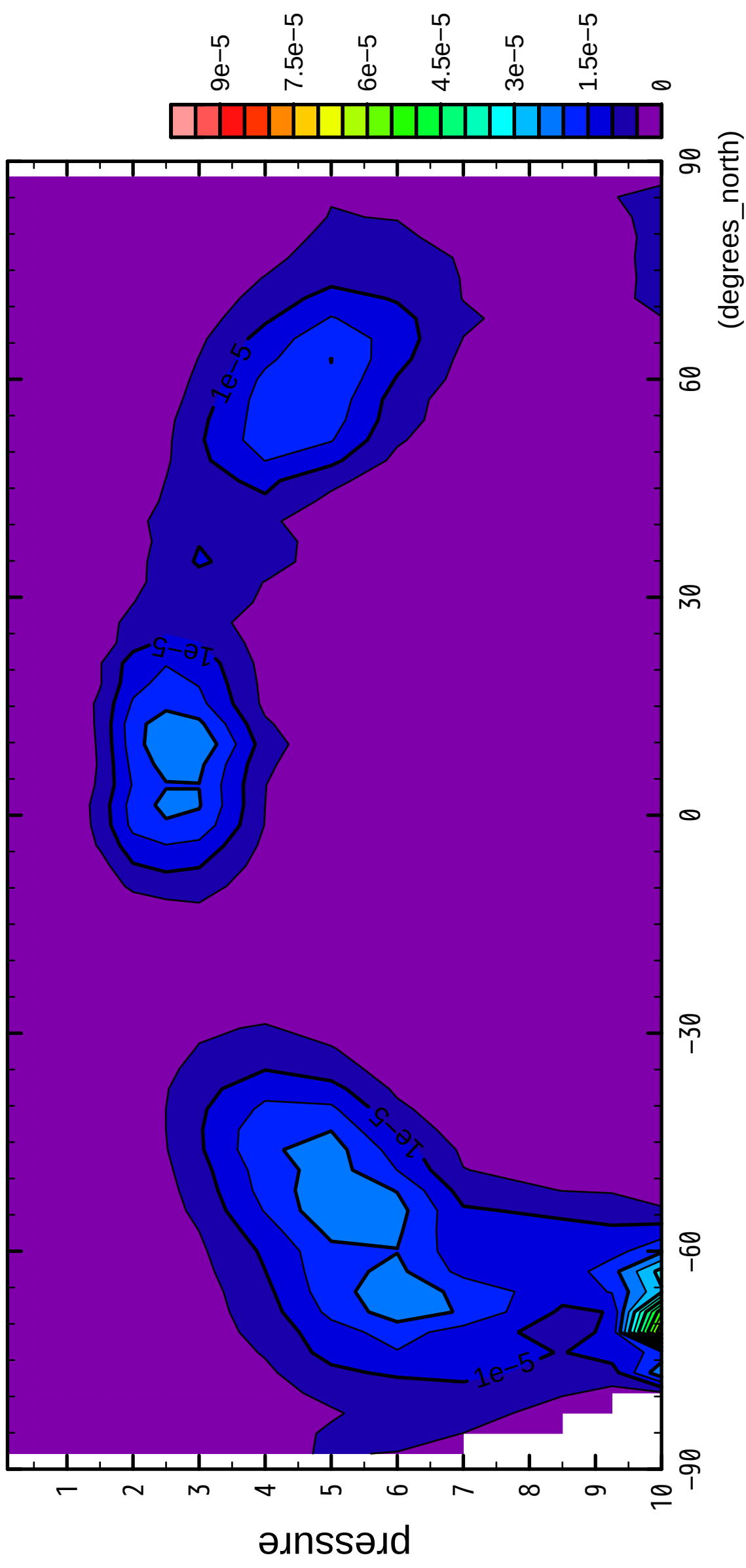
(degrees_north)

CONTOUR INTERVAL = 5.000×10^{-6}

9/12

QH2OSol

($\times 10^4$ Pa)



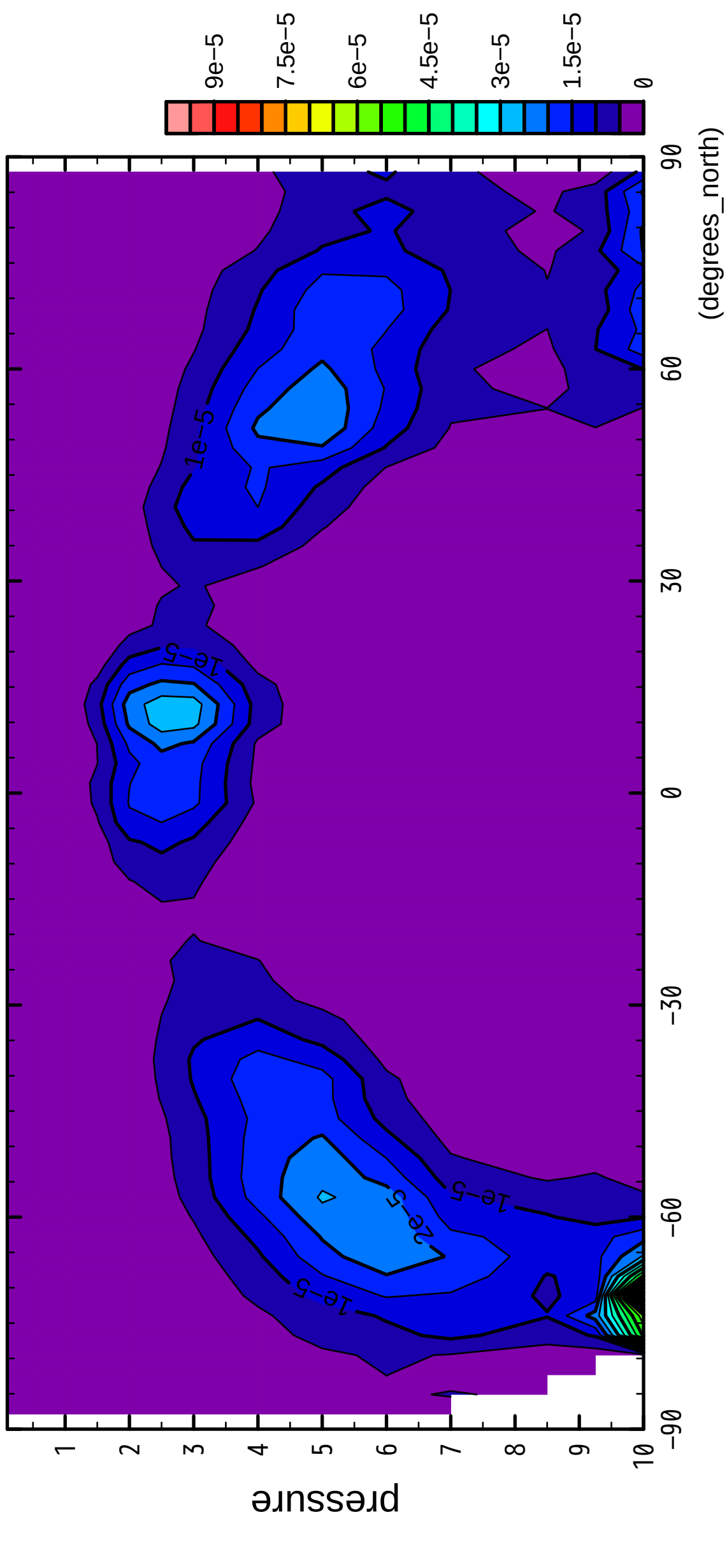
latitude

CONTOUR INTERVAL = 5.000×10^{-6}

10/12

QH2OSol

($\times 10^4$ Pa)



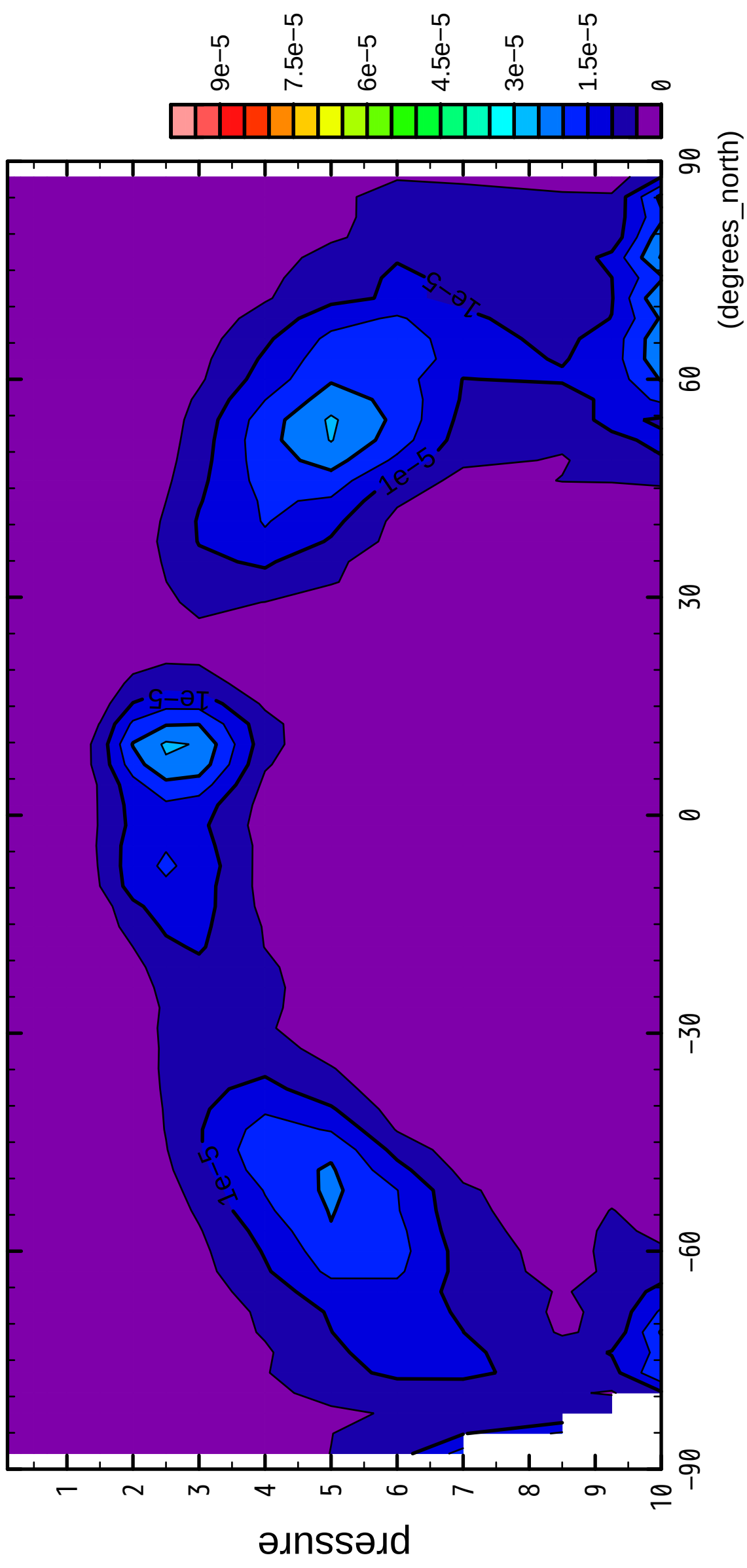
latitude

CONTOUR INTERVAL = $5.000E-06$

11/12

QH2OSol

($\times 10^4$ Pa)

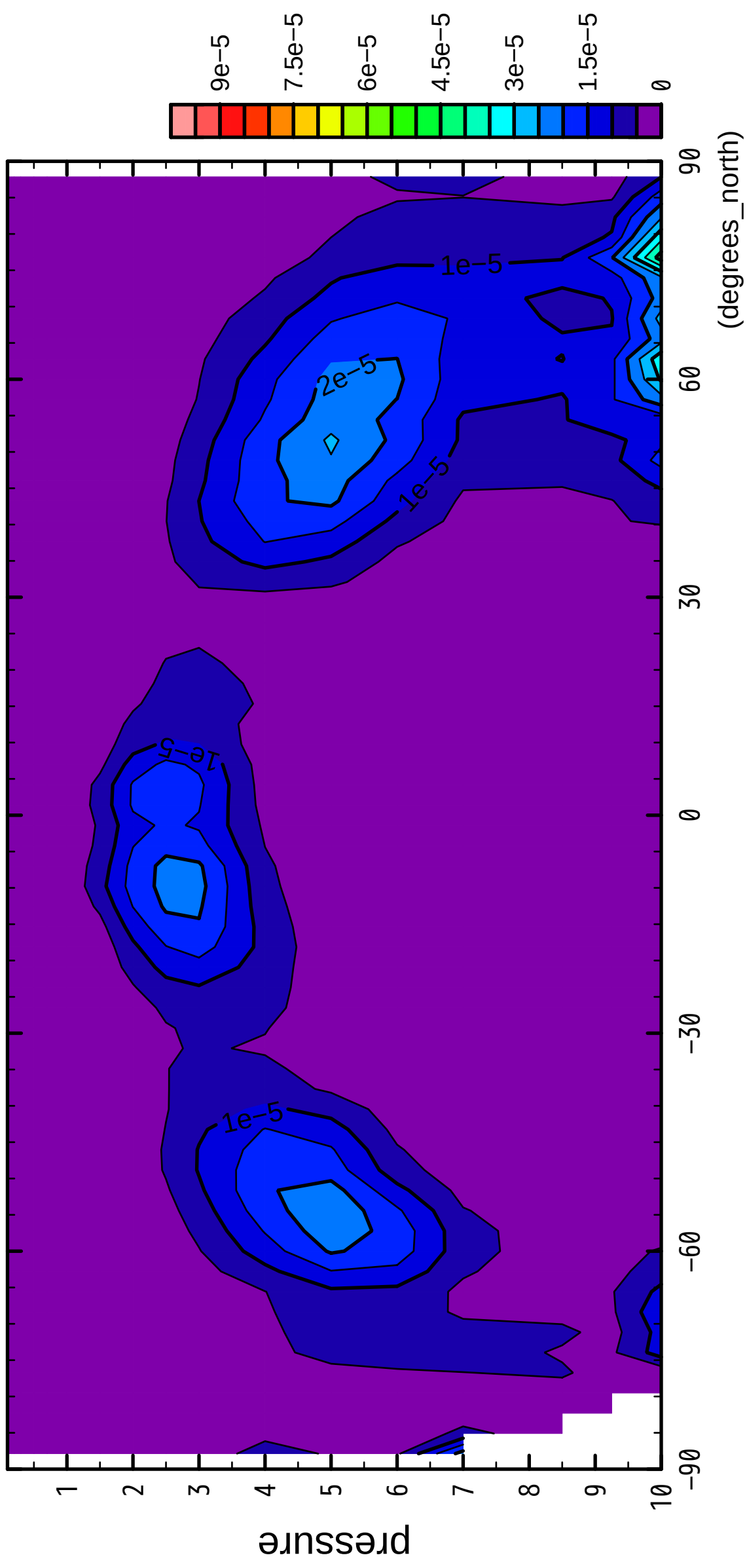


CONTOUR INTERVAL = 5.000×10^{-6}

12/12

QH2OSol

($\times 10^4$ Pa)



latitude

CONTOUR INTERVAL = 5.000×10^{-6}