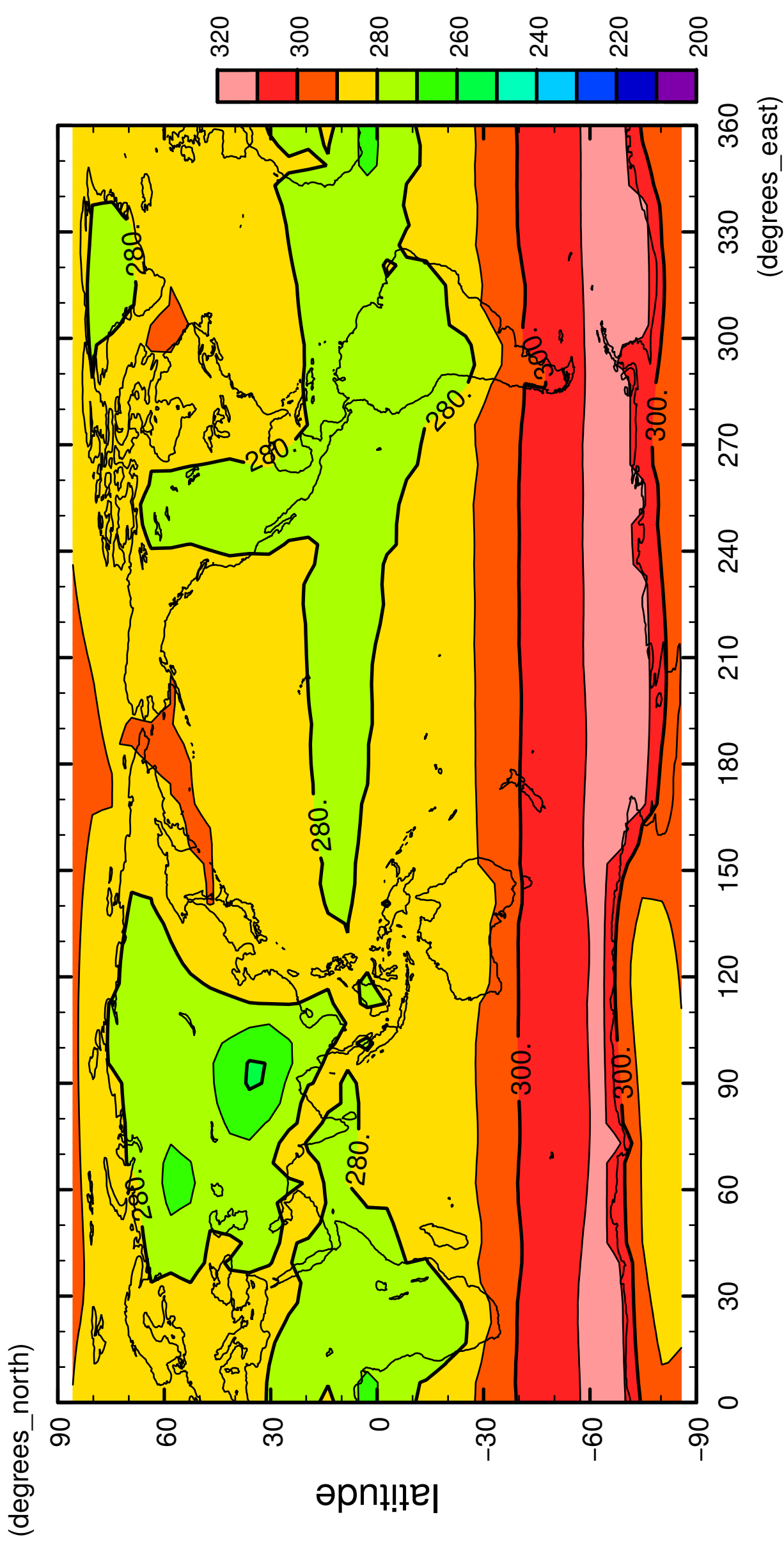


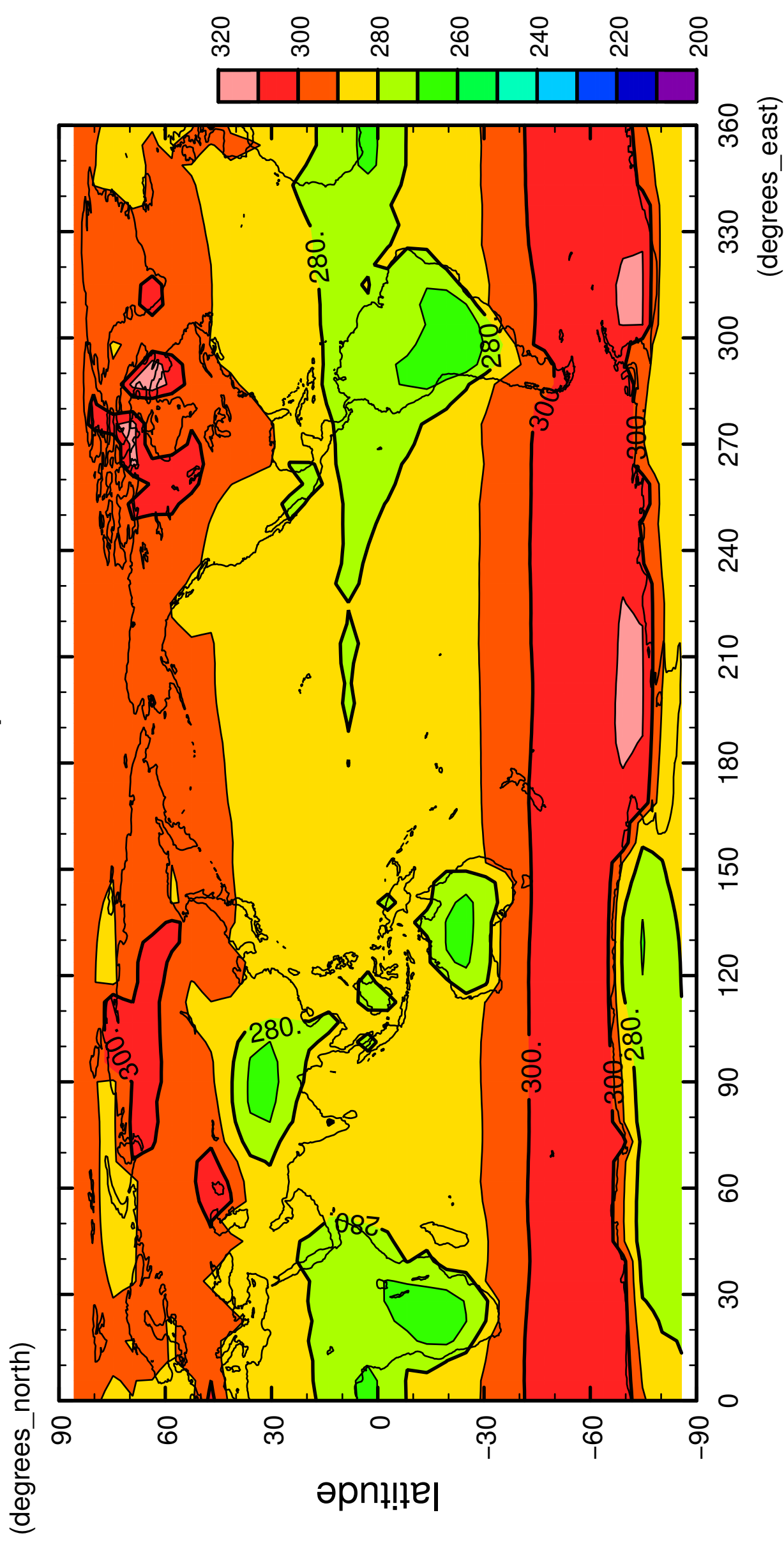
1/12

# surface temperature



2/12

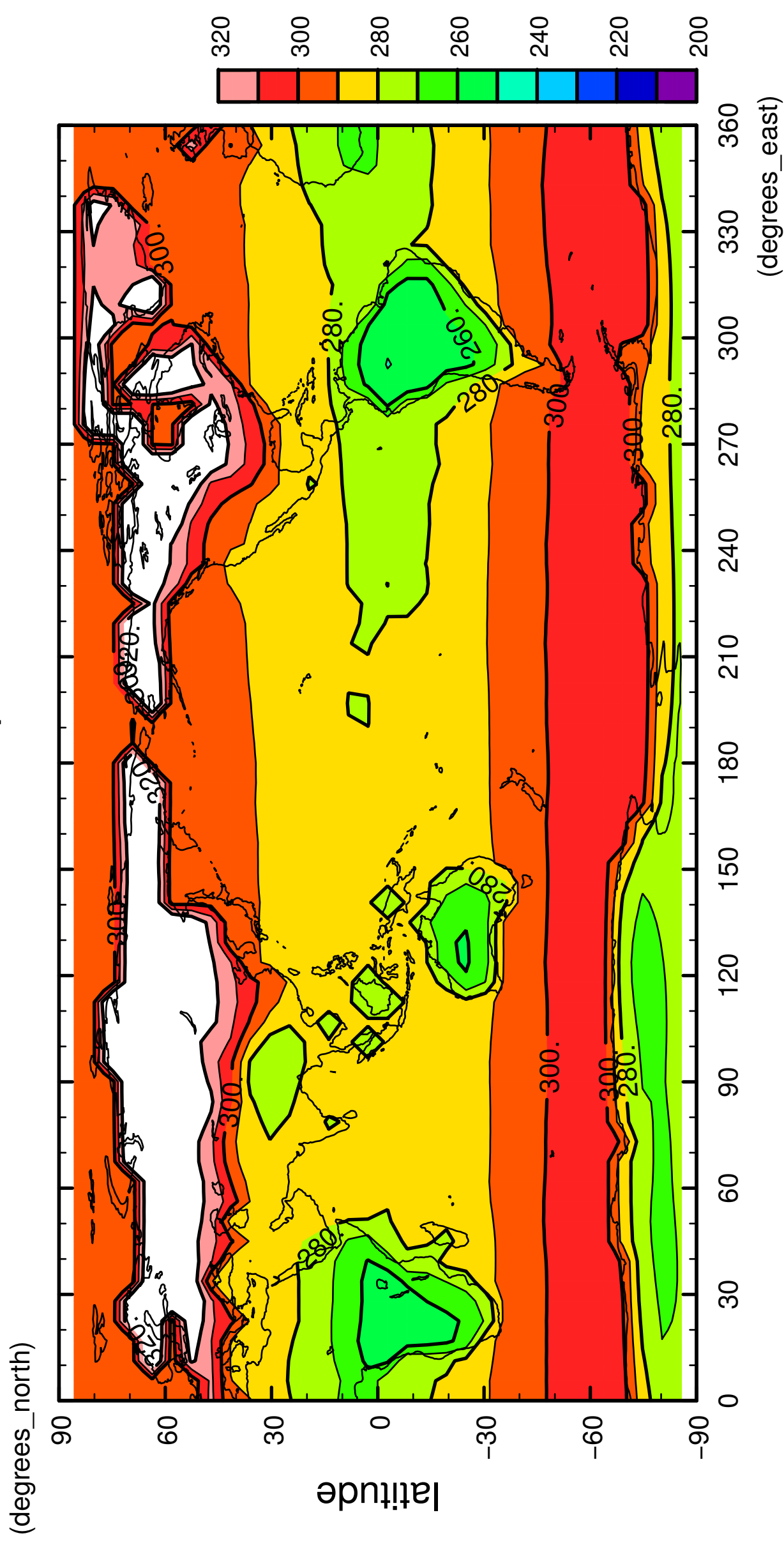
# surface temperature



longitude  
CONTOUR INTERVAL = 1.000E+01

3/12

# surface temperature

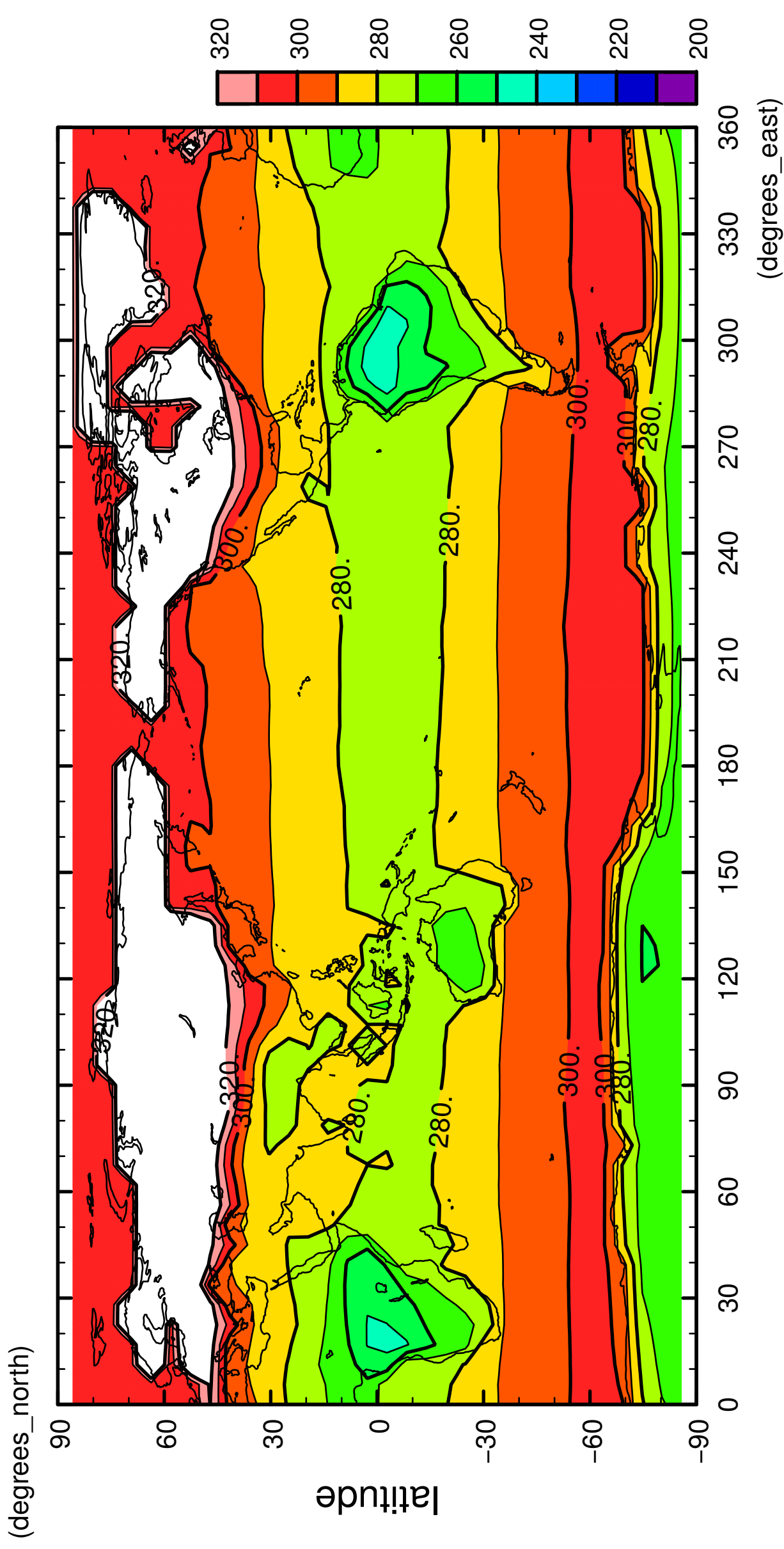


longitude

CONTOUR INTERVAL = 1.000E+01

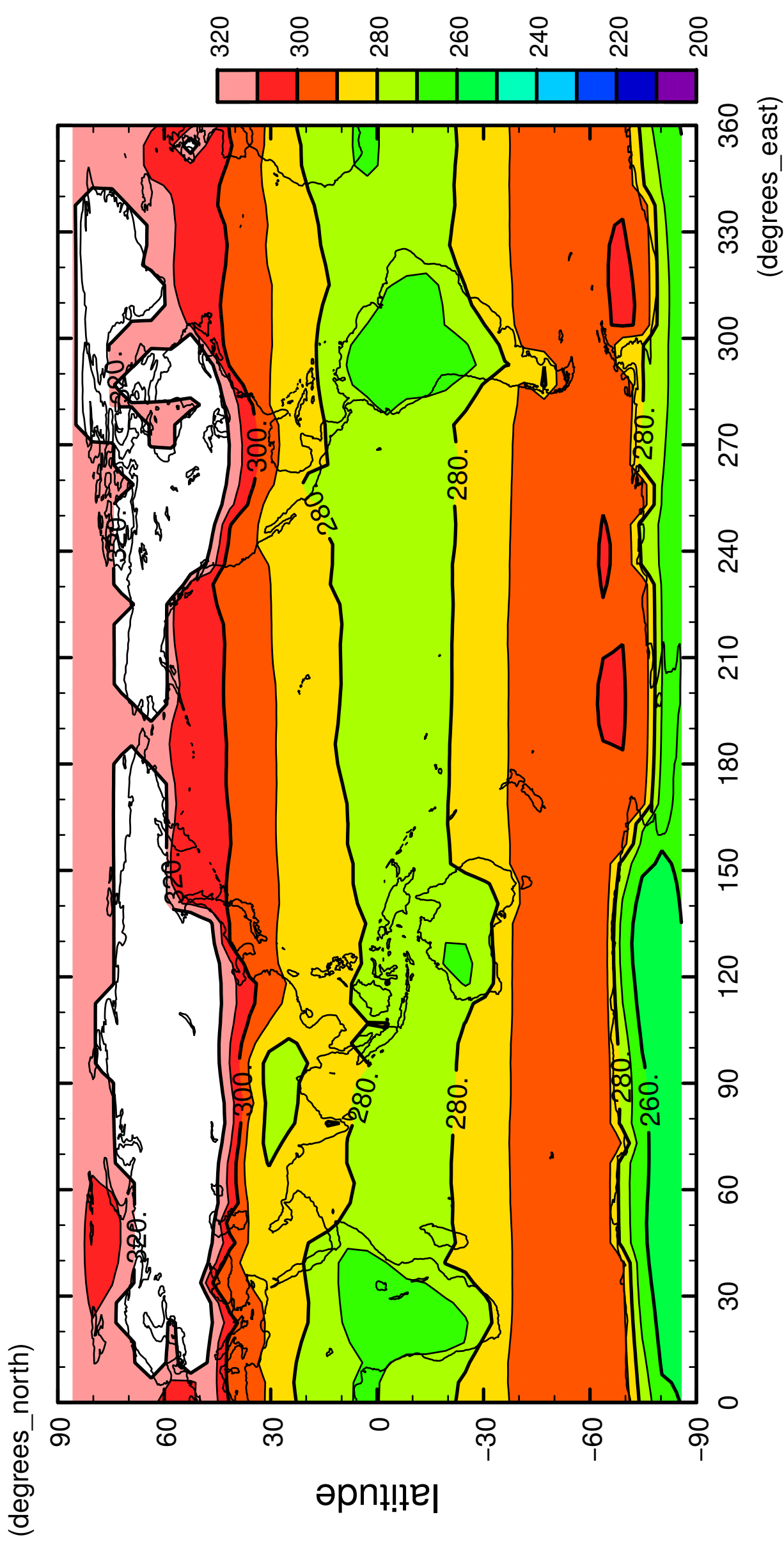
4/12

# surface temperature



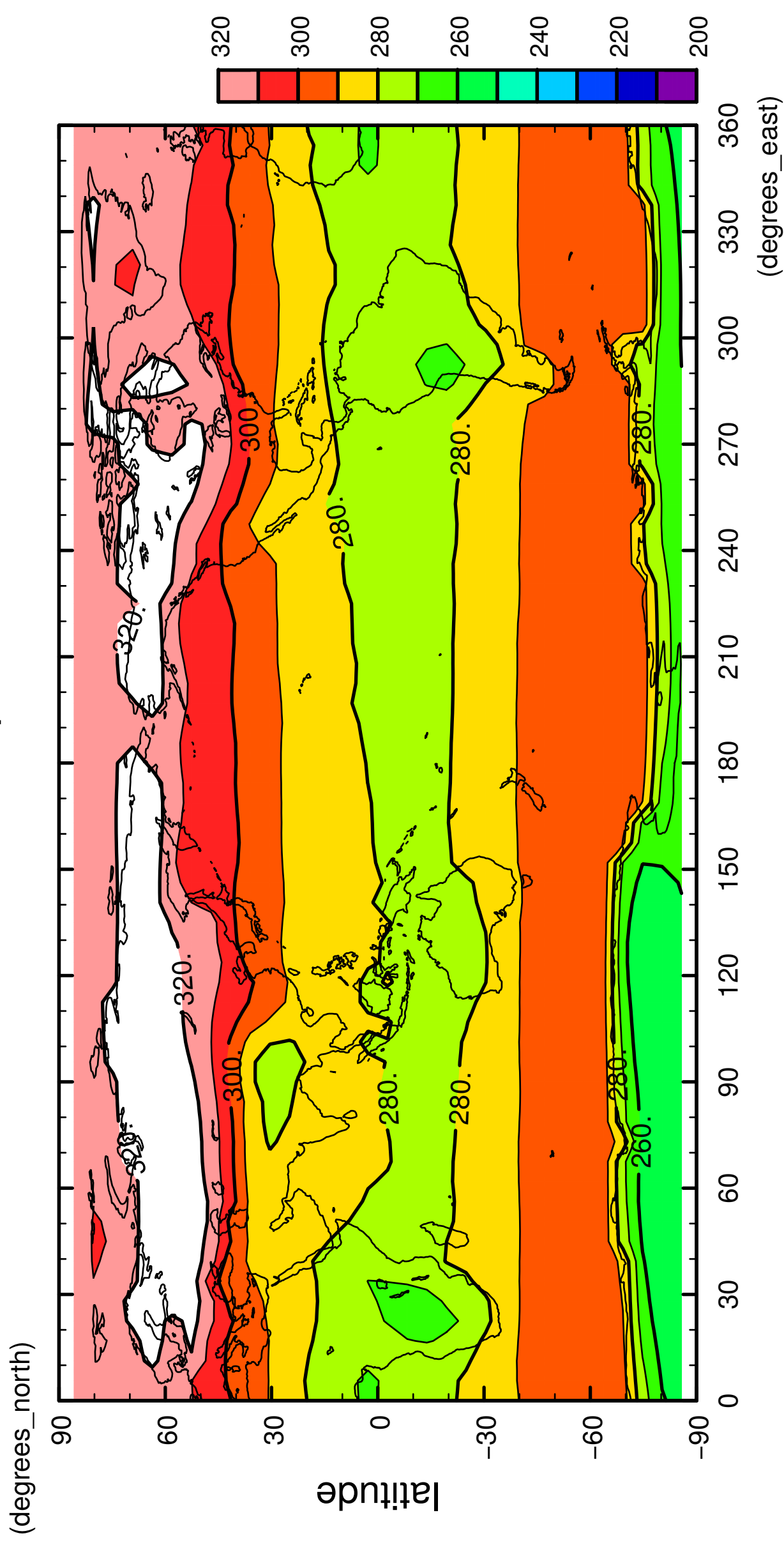
5/12

# surface temperature



6/12

# surface temperature

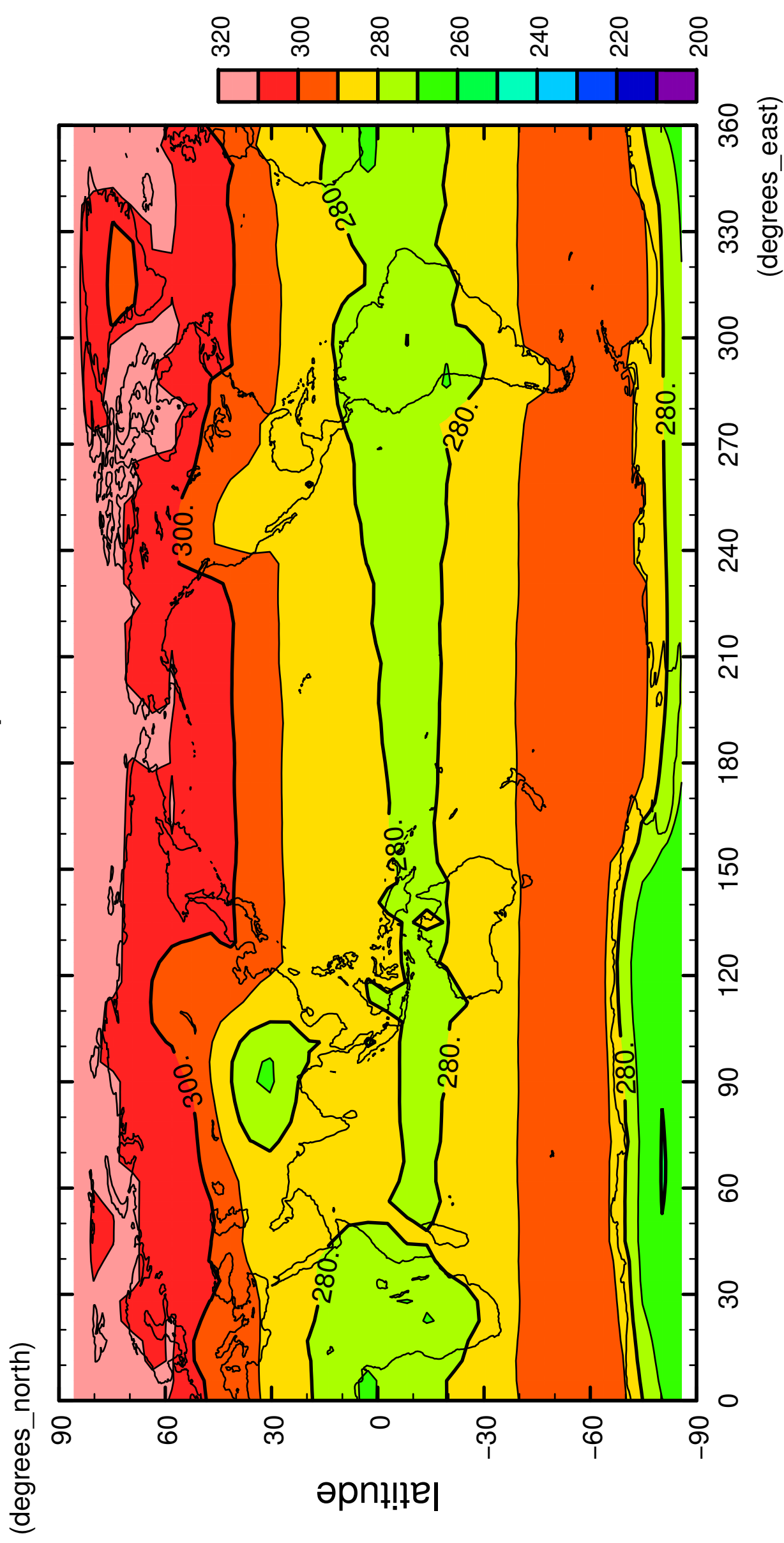


longitude

CONTOUR INTERVAL = 1.000E+01

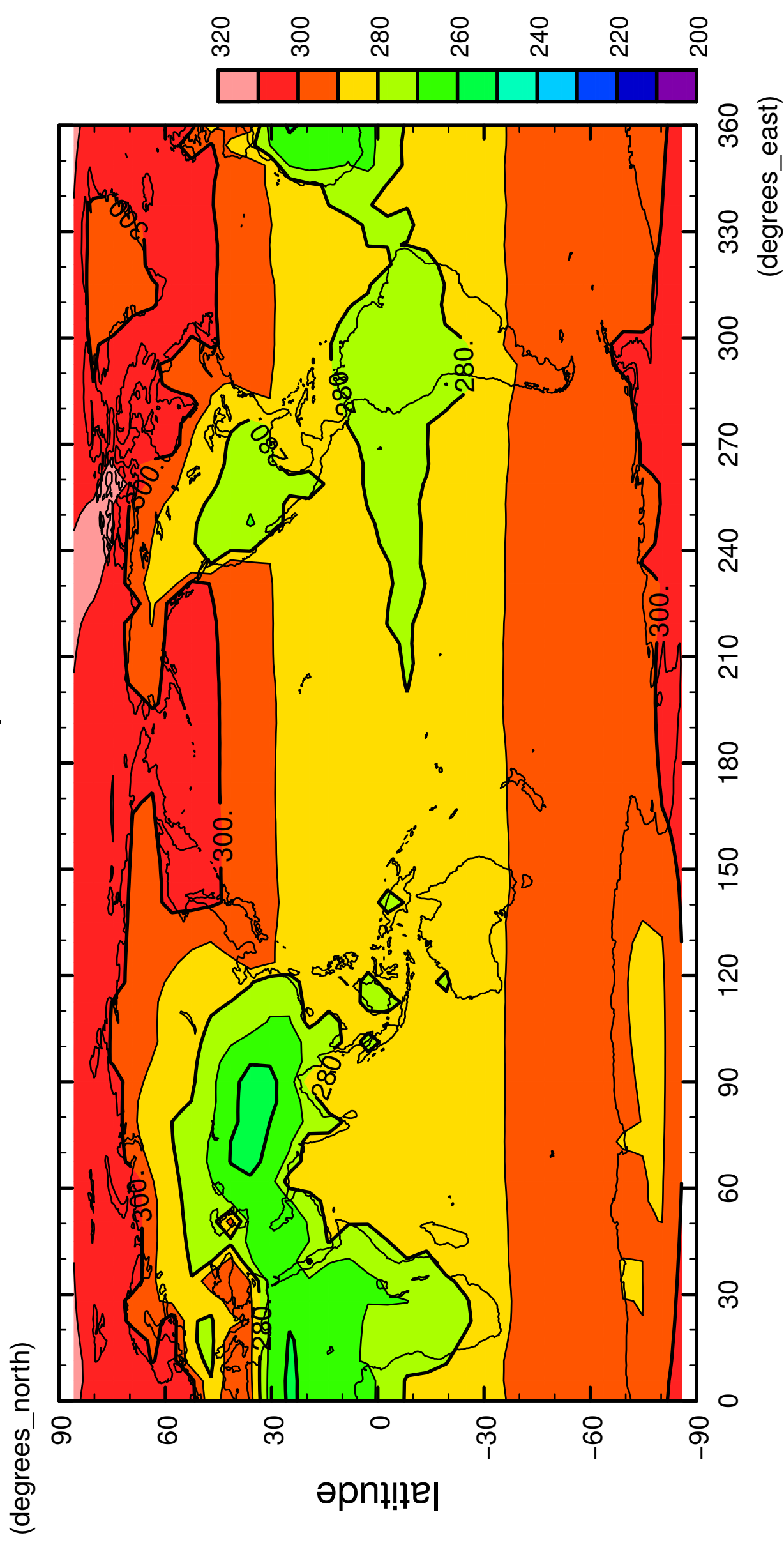
7/12

# surface temperature



8/12

# surface temperature

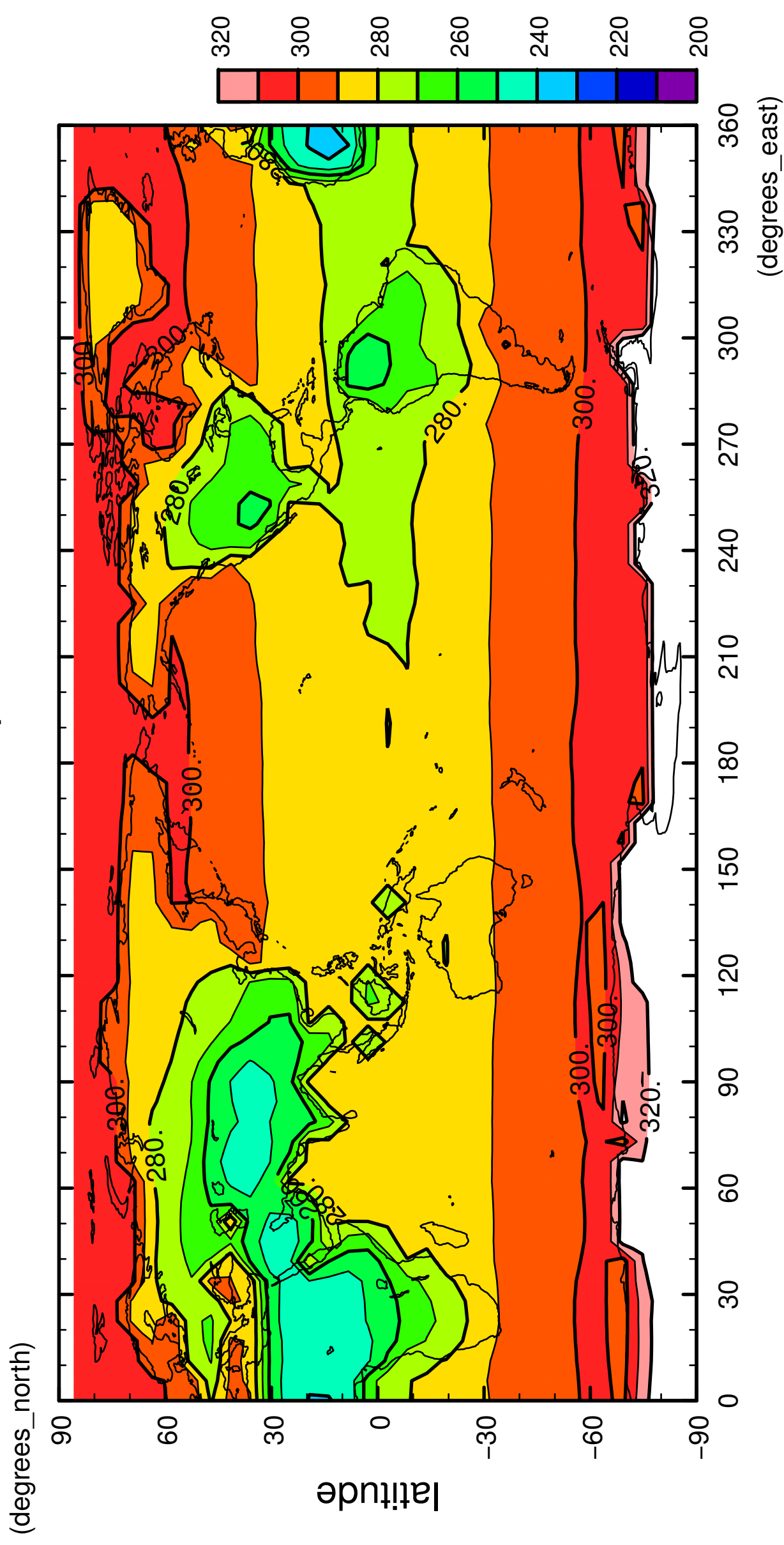


longitude  
CONTOUR INTERVAL = 1.000E+01



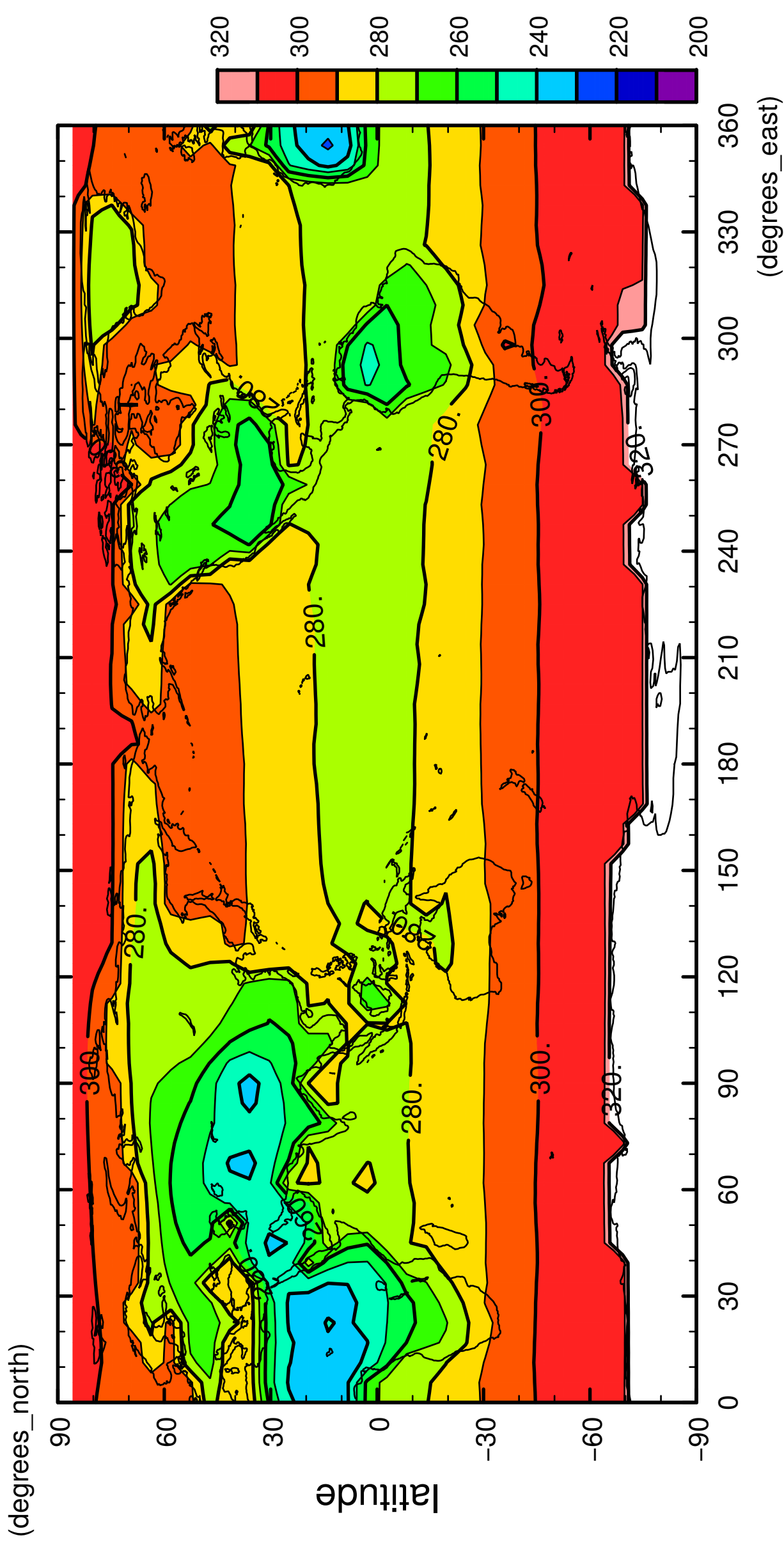
9/12

# surface temperature



10/12

# surface temperature

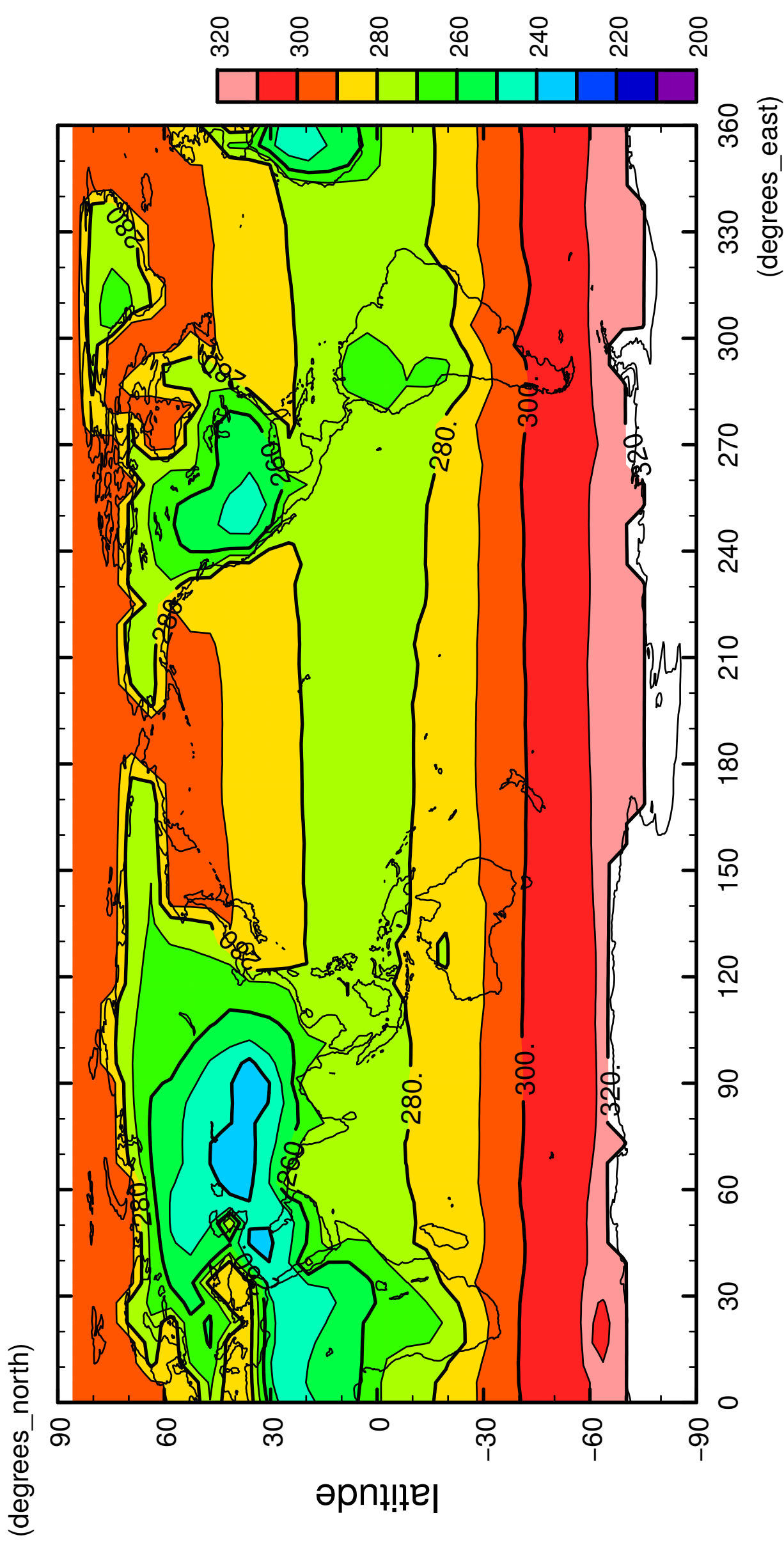


longitude

CONTOUR INTERVAL = 1.000E+01

11/12

# surface temperature



12/12

# surface temperature

